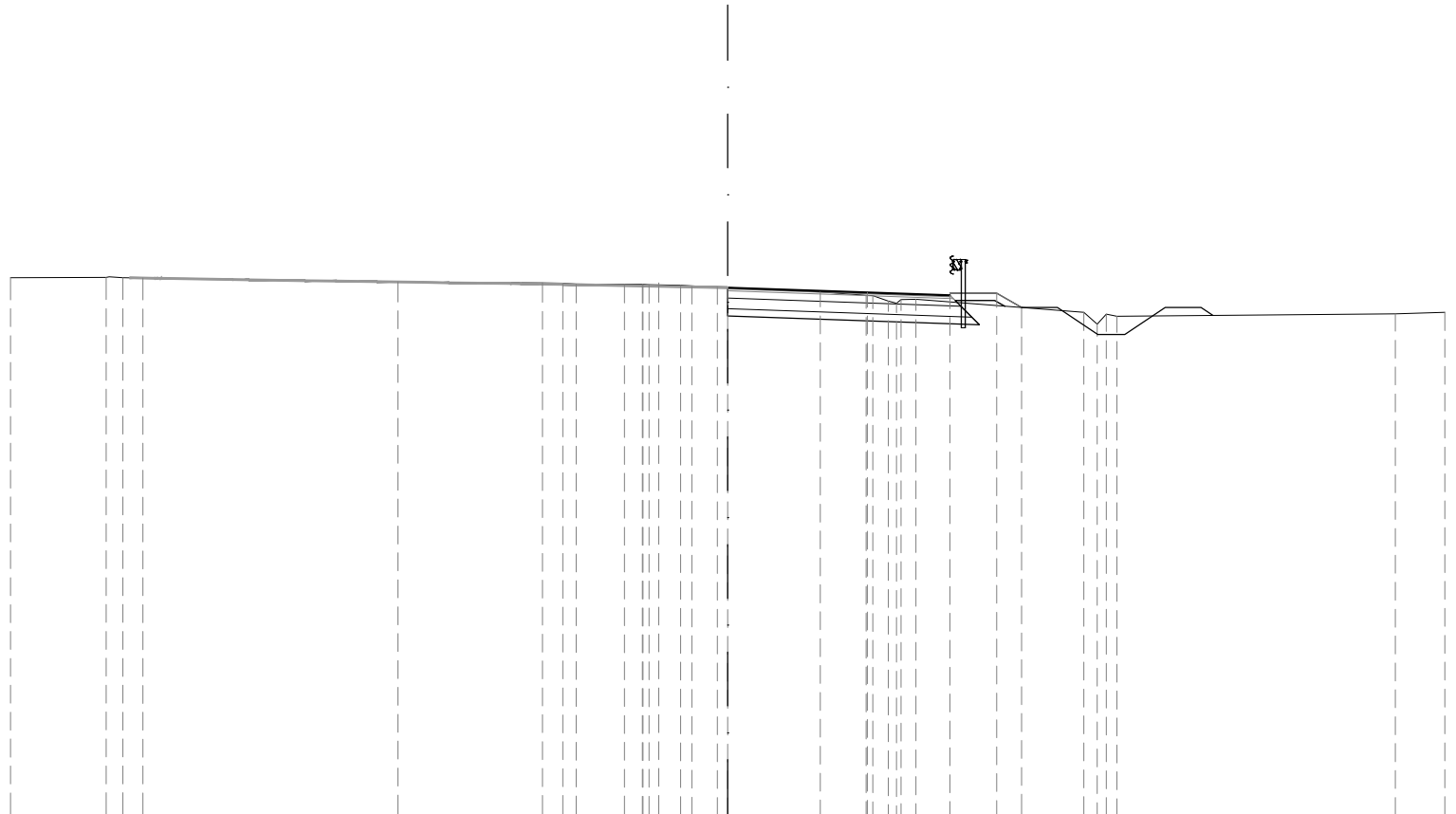


SEZIONE 2
PROGRESSIVA 19.22

- A RIPORTO mq 0.14
- B STERRO mq 4.70
- BA BASE mq 1.26
- BI BINDER mq 0.30
- CE MISTO CEMENTATO mq 1.99
- F STABILIZZATO mq 1.39
- cp COMPAT.IN TRINCEA m 7.02
- fb DEMOLIZIONE PAV. m 6.81
- st SCOTICO IN TRINCEA m 6.61
- u USURA m 6.20
- v VEGETALE m 2.00



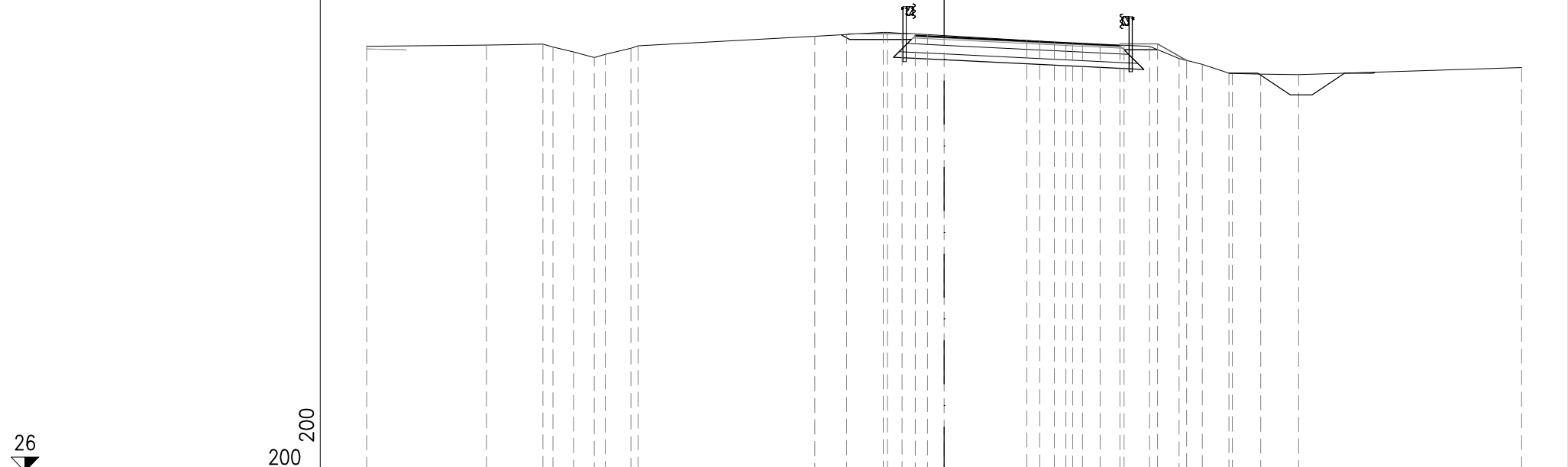
26

200
200

PROGRESSIVE TERRENO	-20.00	17.34	16.87	16.51	-9.20	-5.17	-4.60	-4.23	-2.89	-2.36	-2.20	-1.32	-0.29	2.58	3.86	4.05	4.48	4.71	4.83	5.25	9.93	10.30	10.55	10.85	18.62	20.00
PARZIALI TERRENO	2.66	0.47	0.56	7.11	4.03	0.57	0.37	1.34	0.53	0.16	0.88	1.03	2.87	1.28	0.19	0.45	0.23	0.12	0.42	4.68	0.37	0.25	0.30	7.77	1.38	
QUOTE TERRENO	40.97	40.98	40.98	40.97	40.86	40.83	40.83	40.80	40.79	40.79	40.78	40.77	40.72	40.58	40.49	40.48	40.32	40.26	40.37	40.37	40.01	39.68	39.96	39.90	39.97	40.01
PROGRESSIVE PROGETTO												0.00			3.89			6.20		7.50						
PARZIALI PROGETTO														3.89		2.31		1.30		0.70						
QUOTE PROGETTO												40.70			40.57		40.49		40.55		40.15					

SEZIONE 3
PROGRESSIVA 38.44

B STERRO	mq	7.02
BA BASE	mq	1.50
BI BINDER	mq	0.34
CE MISTO CEMENTATO	mq	2.38
F STABILIZZATO	mq	1.72
cp COMPAT.IN TRINCEA	m	8.67
fb DEMOLIZIONE PAV.	m	6.42
st SCOTICO IN TRINCEA	m	9.23
u USURA	m	7.09
v VEGETALE	m	4.70

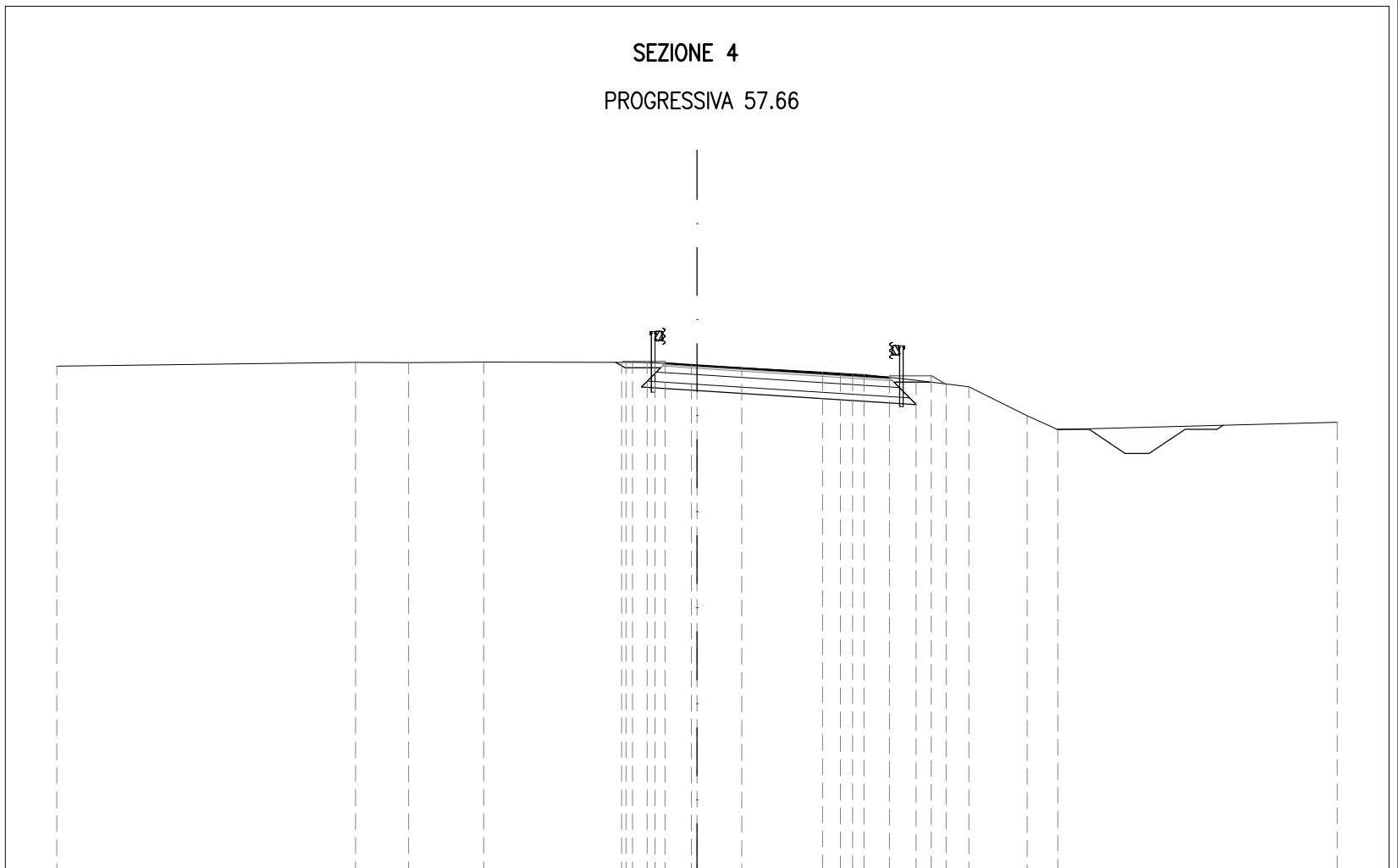


PROGRESSIVE TERRENO	-20.00	-15.85	40.81	40.71	40.54	40.35	40.46	40.68	40.75	41.08	41.22	41.23	41.19	41.14	40.95	40.92	40.88	40.83	40.81	40.79	40.77	40.74	40.32	40.11	39.81	39.80	39.77	39.76	40.01
PARZIALI TERRENO		4.15	1.95	0.35	0.71	0.72	0.39	0.88	0.24	6.13	2.37	0.14	0.51	0.88	3.44	0.45	0.51	0.63	0.34	0.61	0.83	0.88	1.03	0.80	0.92	0.12	0.98	1.31	7.73
QUOTE TERRENO	40.74		40.78	40.81	40.71	40.54	40.46	40.68	40.75	41.08	41.22	41.23	41.19	41.14	40.95	40.92	40.88	40.83	40.81	40.79	40.77	40.74	40.32	40.11	39.81	39.80	39.77	39.76	40.01
PROGRESSIVE PROGETTO											-3.38		-1.00	0.00			4.21			6.09	7.39		8.40						
PARZIALI PROGETTO											2.38		1.00		4.21		1.88			1.30		1.01							
QUOTE PROGETTO										41.15	41.11	41.07			40.86		40.77			40.83		40.25							

SEZIONE 4
PROGRESSIVA 57.66

B STERRO	mq	6.61
BA BASE	mq	1.50
BI BINDER	mq	0.33
CE MISTO CEMENTATO	mq	2.35
F STABILIZZATO	mq	1.67
cp COMPAT.IN TRINCEA	m	8.58
fb DEMOLIZIONE PAV.	m	6.78
st SCOTICO IN TRINCEA	m	8.45
u USURA	m	7.01
v VEGETALE	m	3.11

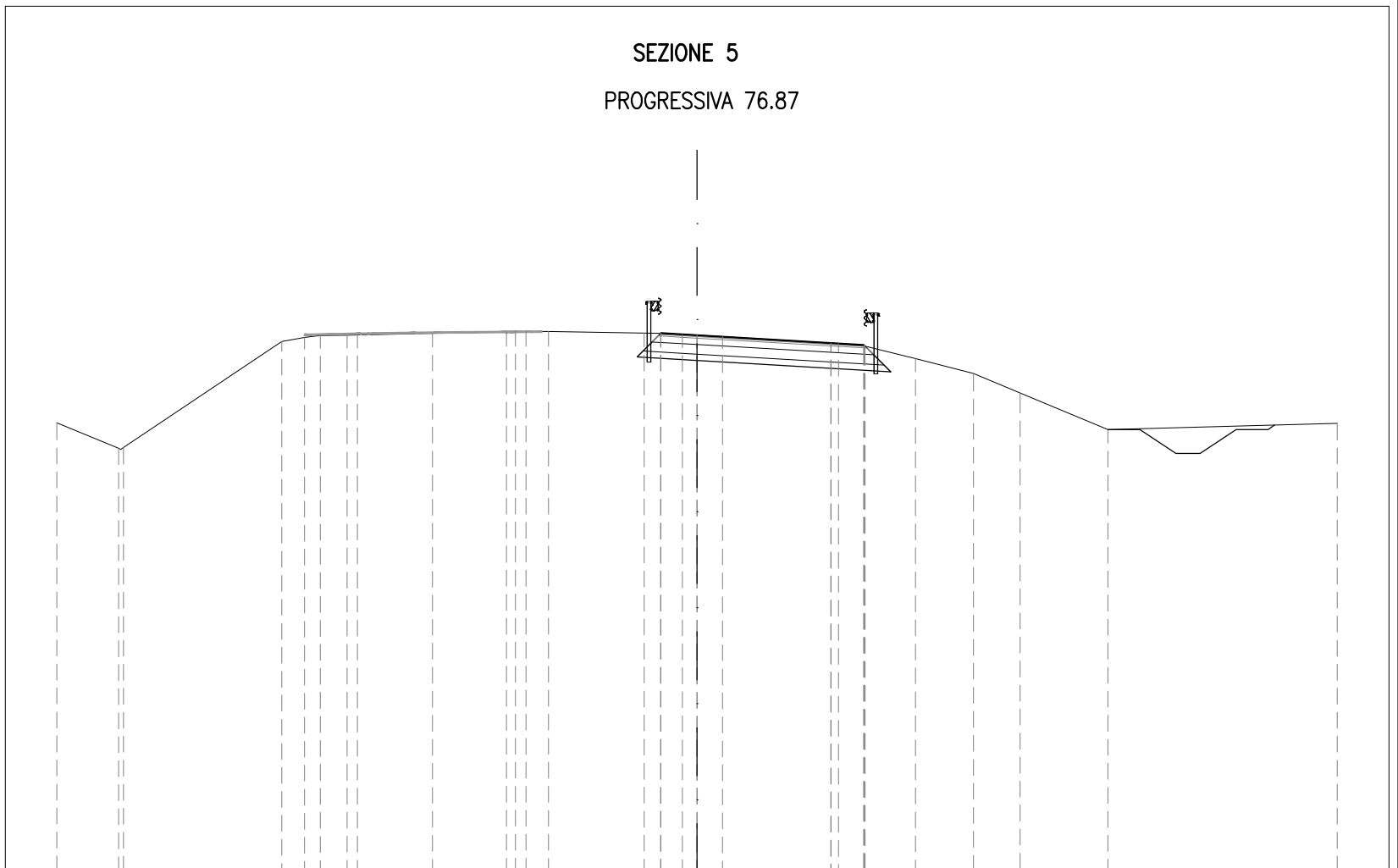
200
200



PROGRESSIVE TERRENO	-20.00	-10.67	-9.01	-6.66	-2.22	-2.02	-1.56	-1.32	-0.18	1.39	3.91	4.85	5.22	6.84	8.49	10.31	11.26	20.00
PARZIALI TERRENO		9.33	1.66	2.35	4.44	0.20	0.46	0.24	1.14	1.57	2.52	0.94	0.37	1.62	1.65	1.82	0.95	8.74
QUOTE TERRENO	41.83	41.95	41.95	41.96	41.95	41.95	41.95	41.93	41.87	41.78	41.65	41.59	41.57	41.39	41.19	40.28	39.85	40.08
PROGRESSIVE PROGETTO						-2.36	-2.02	-1.00	0.00			4.47	6.01	7.31	7.78			
PARZIALI PROGETTO						1.36	1.00		4.47		1.54	1.30	0.47					
QUOTE PROGETTO						41.95	41.92	41.86			41.57	41.47	41.53	41.27				

SEZIONE 5
PROGRESSIVA 76.87

B STERRO	mq	5.60
BA BASE	mq	1.34
BI BINDER	mq	0.32
CE MISTO CEMENTATO	mq	2.17
F STABILIZZATO	mq	1.54
cp COMPAT.IN TRINCEA	m	7.93
fb DEMOLIZIONE PAV.	m	6.33
st SCOTICO IN TRINCEA	m	6.86
u USURA	m	6.34



200
200

PROGRESSIVE TERRENO	-20.00	-18.07	-17.92	-12.98	-12.27	-11.77	-10.93	-10.61	-8.27	-5.96	-5.67	-5.34	-4.64	-1.65	-1.13	-0.46	0.00	0.80	4.18	4.42	5.20	6.82	8.63	10.09	12.84	20.00
PARZIALI TERRENO	1.93	0.15	4.94	0.71	0.50	0.84	0.32	2.34	2.31	0.29	0.33	0.70	2.99	0.52	0.67	0.46	0.80	3.38	0.24	0.78	1.62	1.81	1.46	2.75	7.16	
QUOTE TERRENO	40.06	39.26	39.29	42.60	42.73	42.79	42.80	42.80	42.85	42.91	42.92	42.92	42.92	42.86	42.86	42.82	42.80	42.75	42.56	42.54	42.47	42.07	41.60	40.99	39.86	40.05
PROGRESSIVE PROGETTO														-1.14	0.00				4.18	5.21	5.25					
PARZIALI PROGETTO														1.14	4.18				1.03	0.04						
QUOTE PROGETTO														42.86	42.80				42.56	42.50	42.46					