
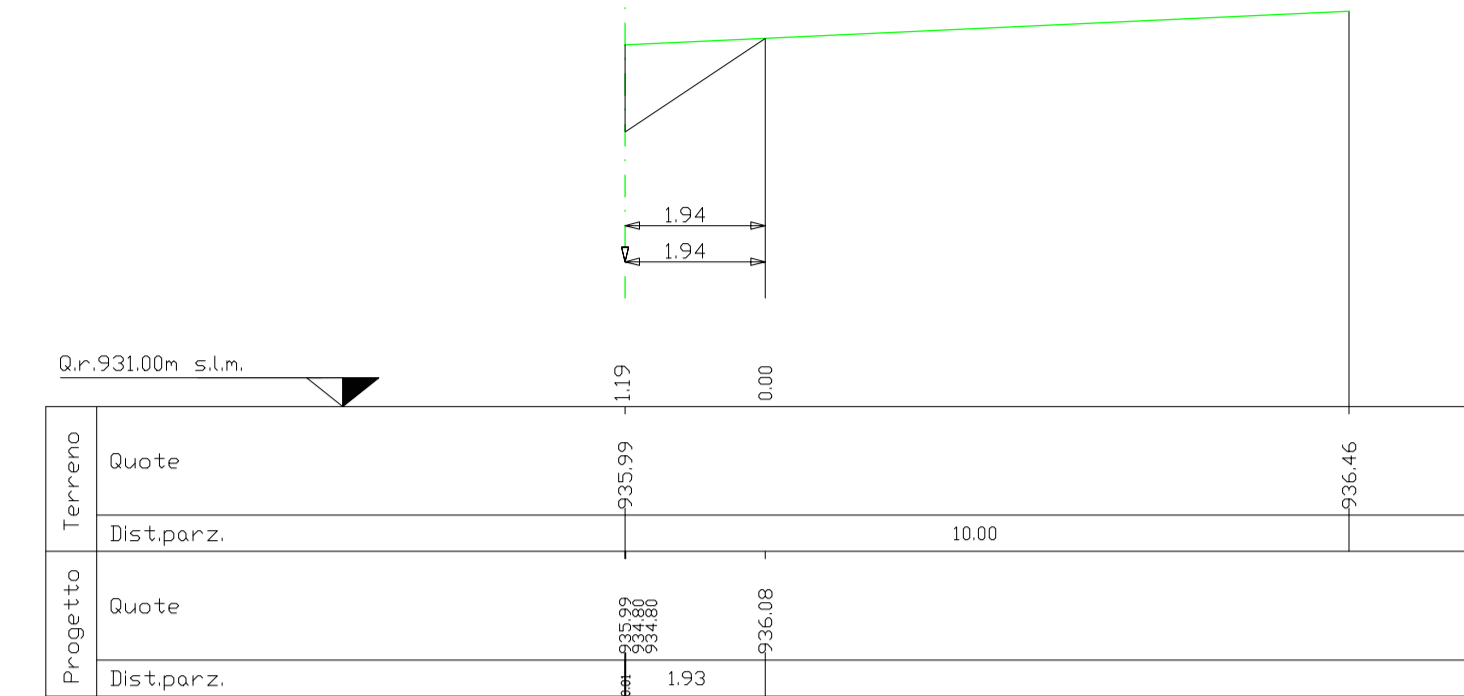
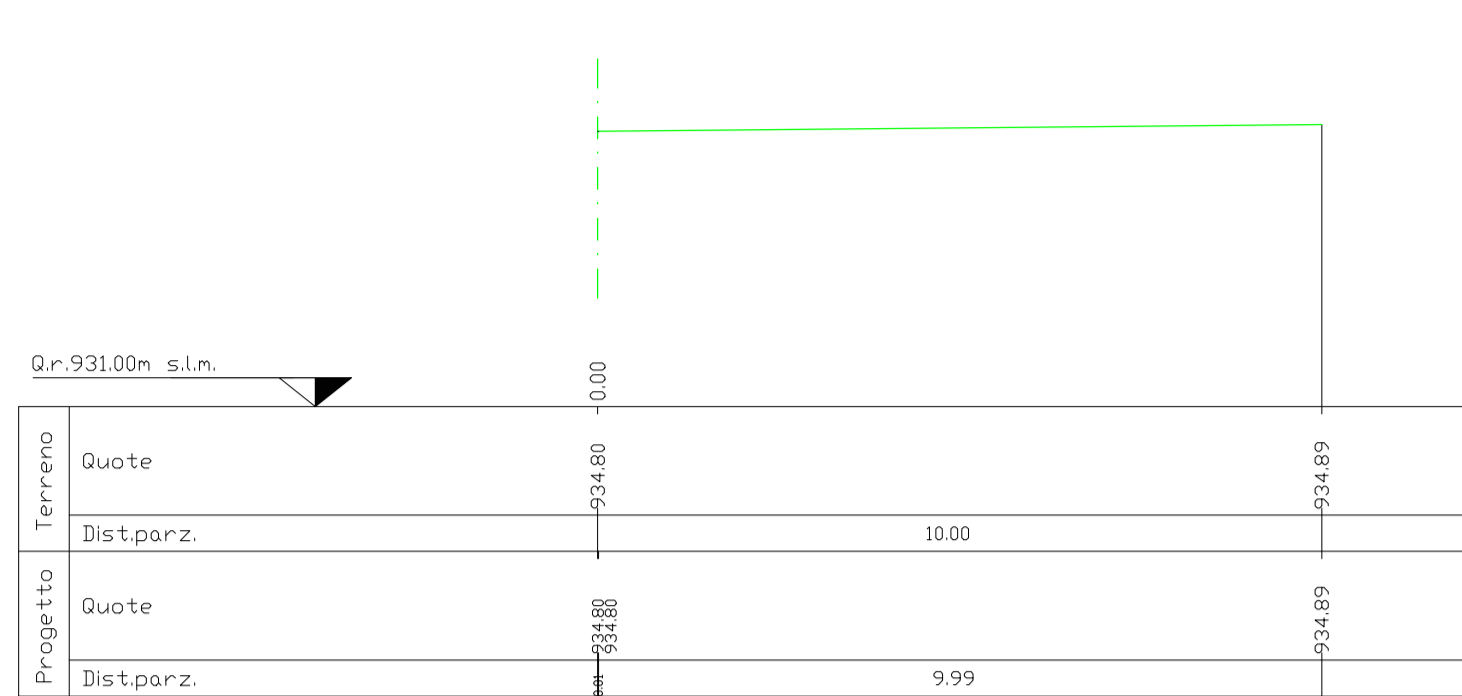


SEZ.NUM.1      PROGR. 0.00  
PARZ. 0.00

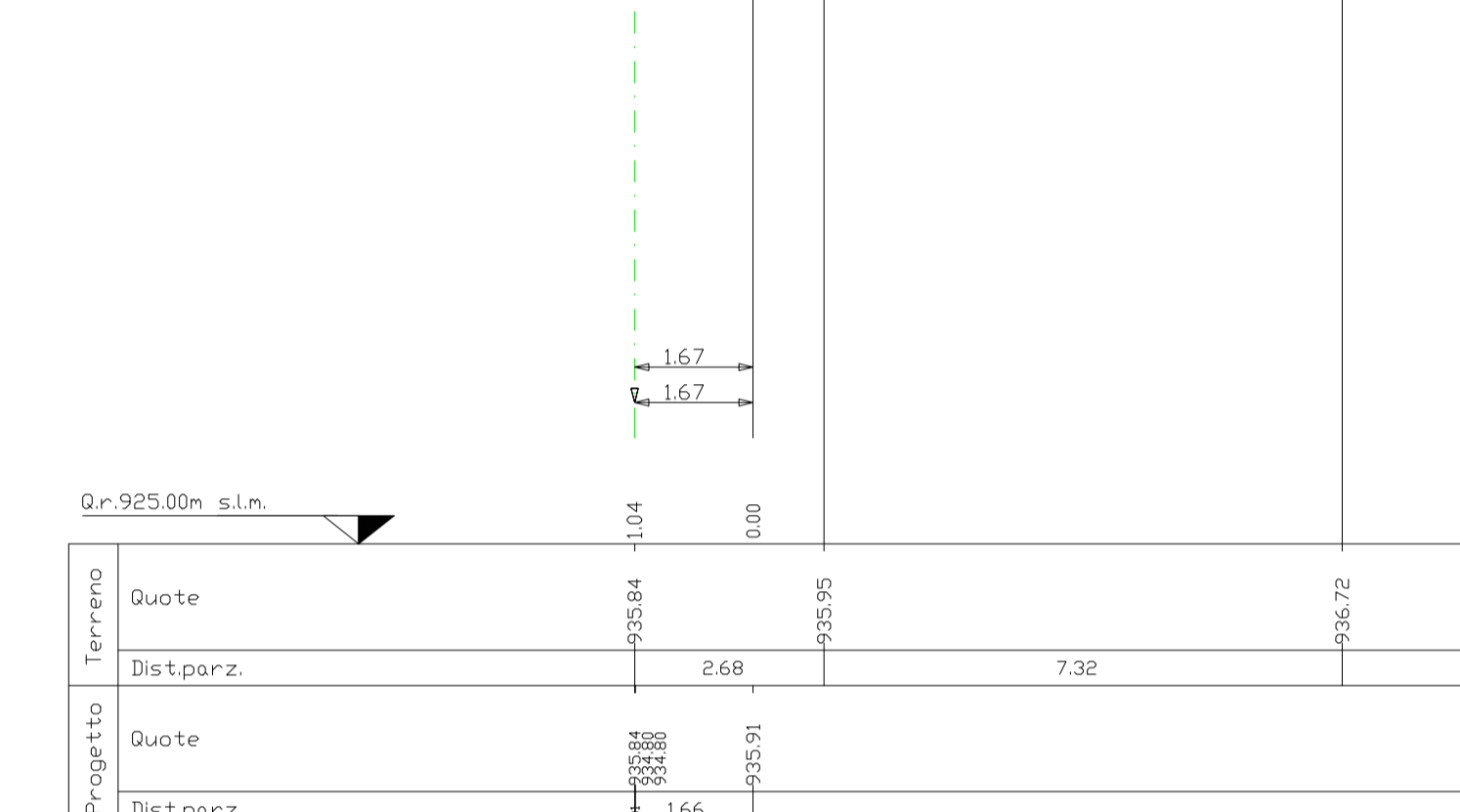
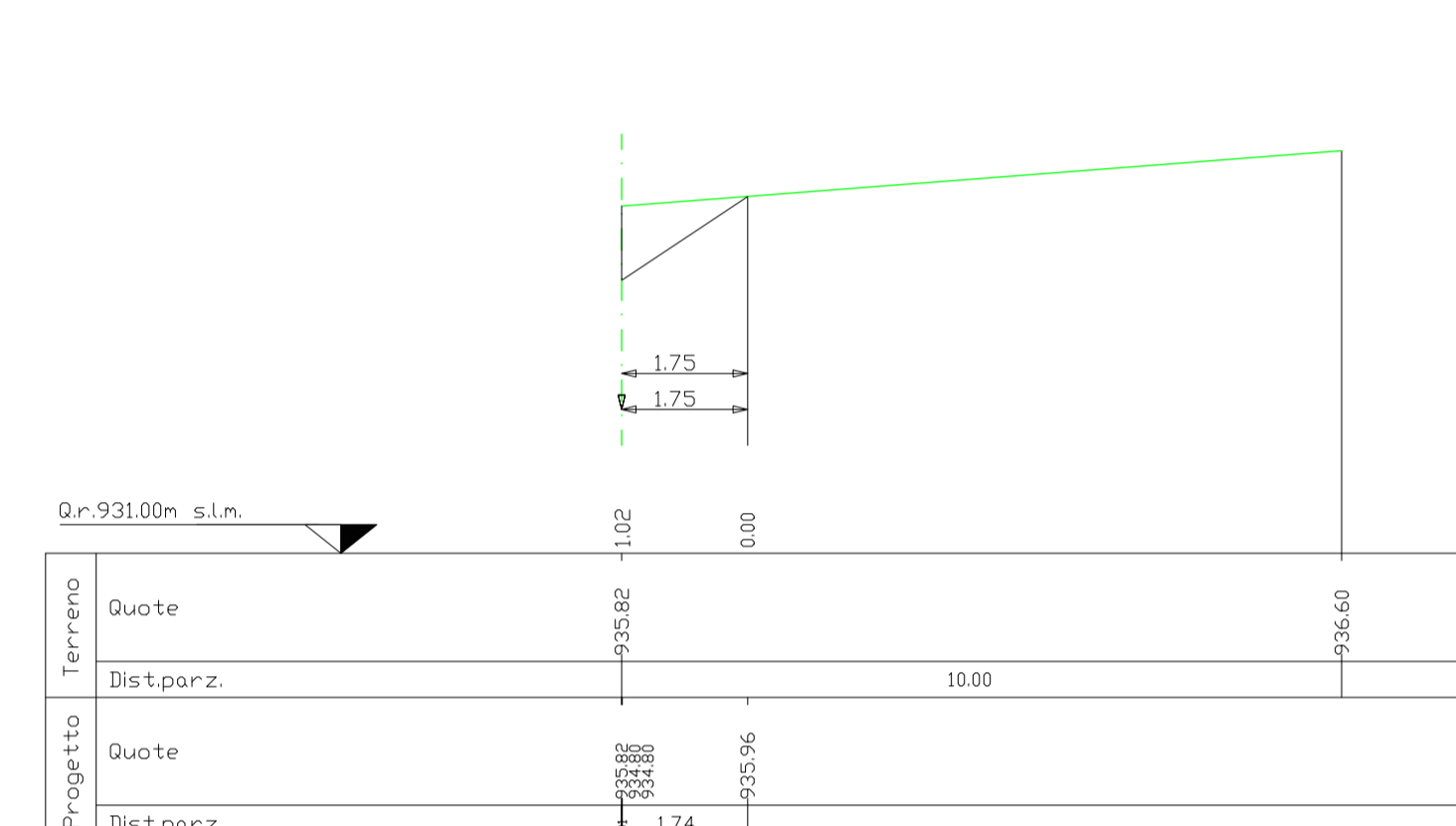
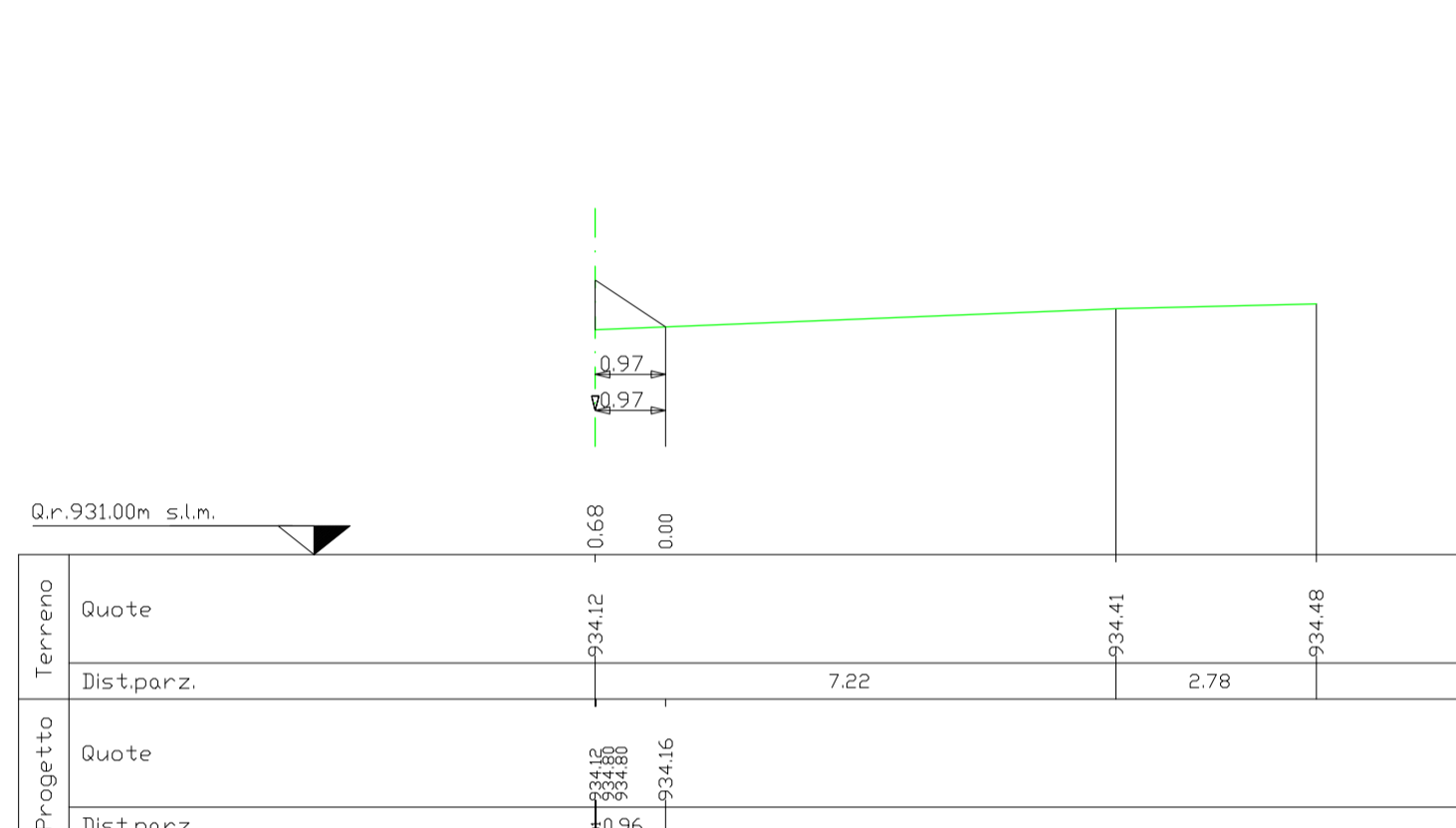
Movimenti di terra      SEZ.NUM.5      PROGR. 6.70  
SCA. 1.16      PARZ. 1.11

Movimenti di terra      SEZ.NUM.9      PROGR. 27.29  
SCA. 0.87      PARZ. 7.75



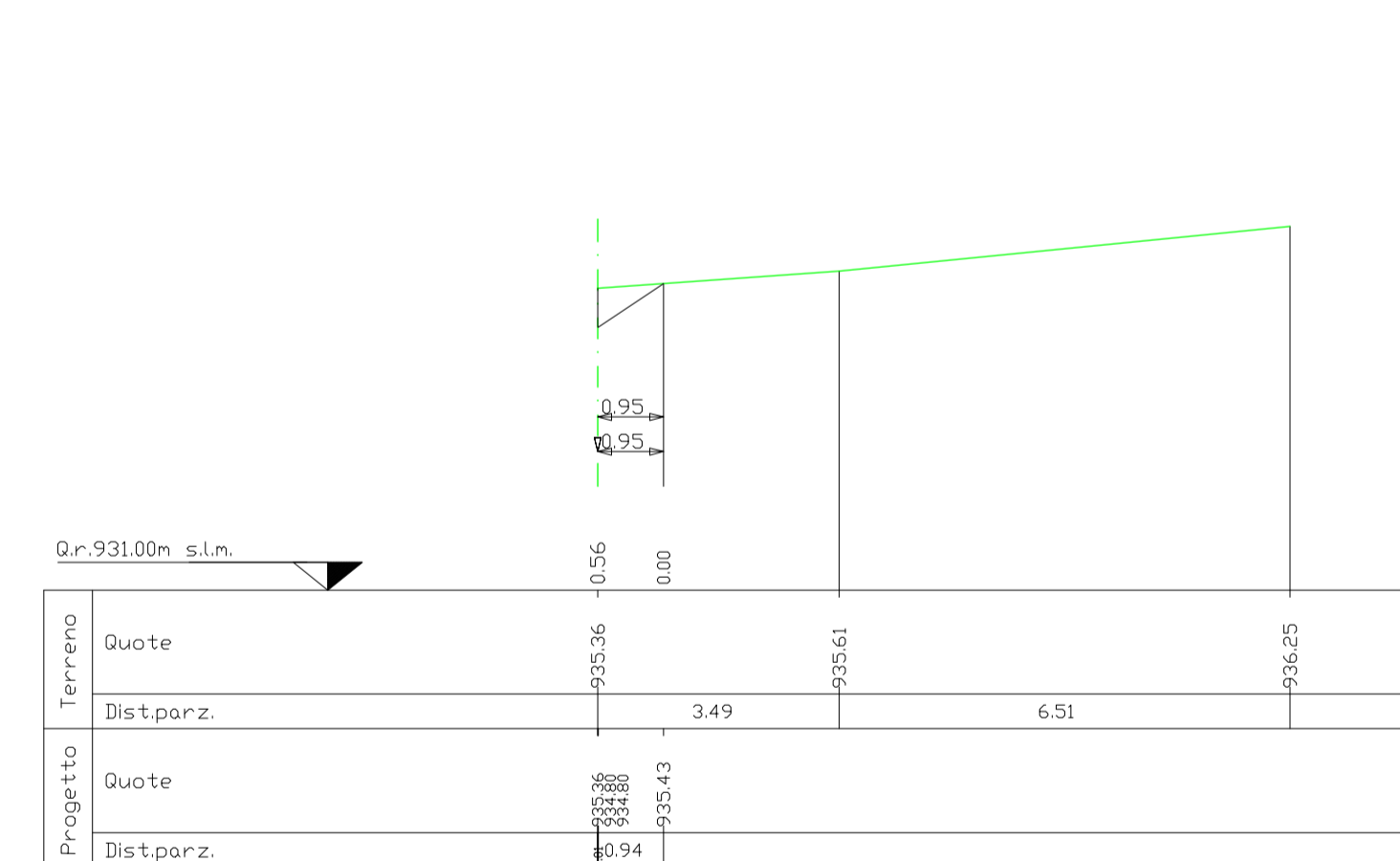
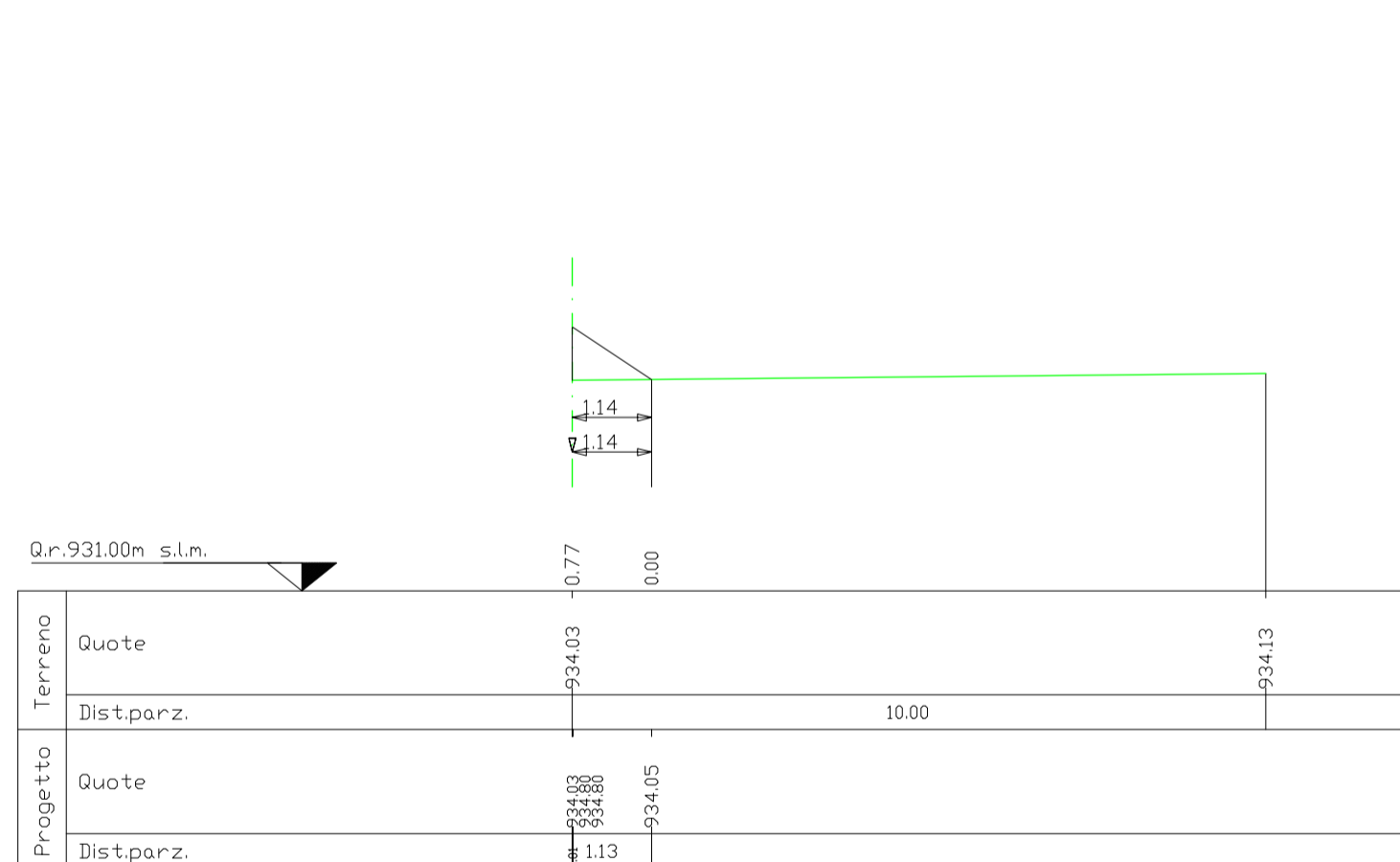
Movimenti di terra      SEZ.NUM.2      PROGR. 1.15  
RIP. 0.34      PARZ. 1.15

Movimenti di terra      SEZ.NUM.6      PROGR. 8.37  
SCA. 0.91      PARZ. 1.67



Movimenti di terra      SEZ.NUM.3      PROGR. 1.76  
RIP. 0.44      PARZ. 0.61

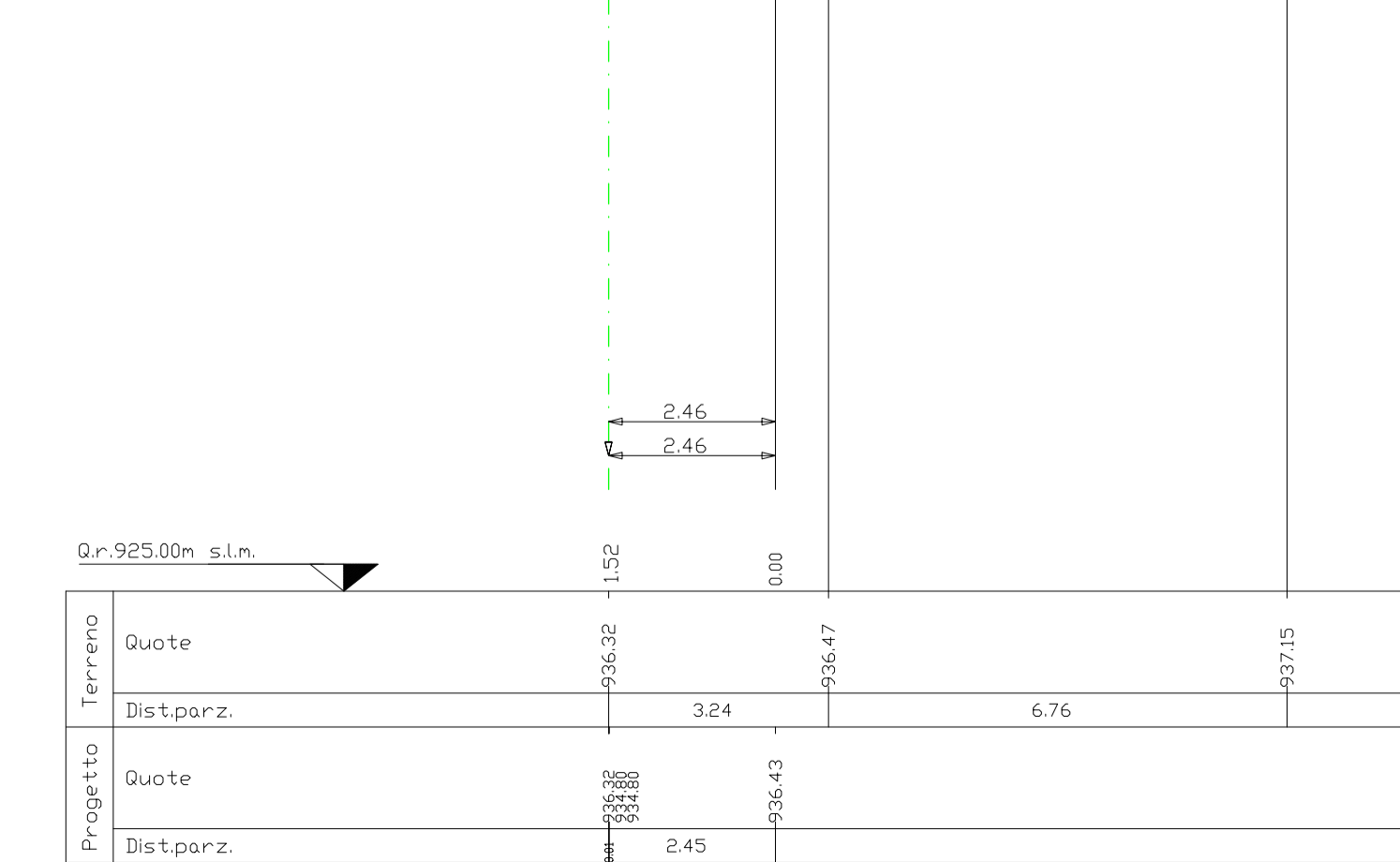
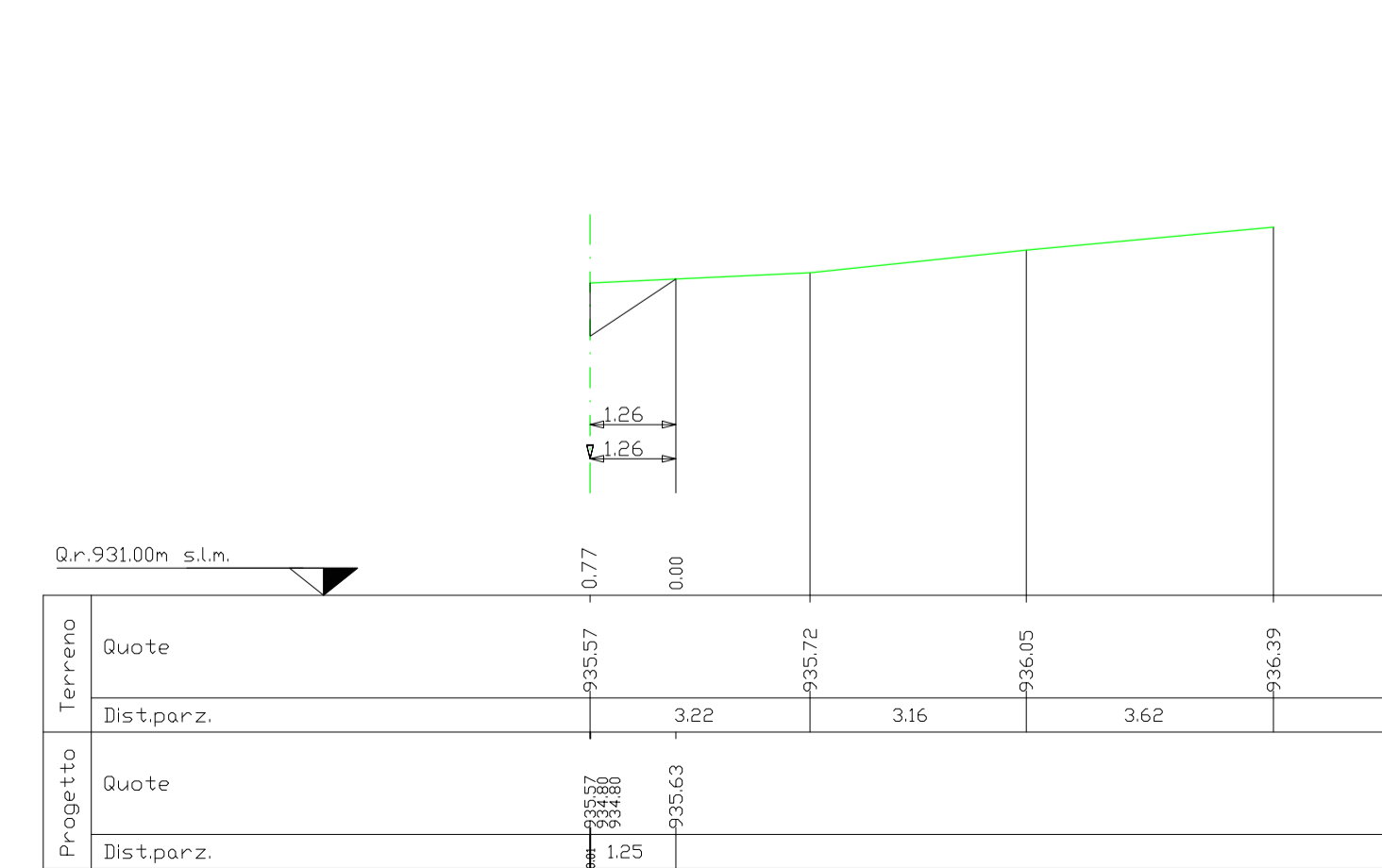
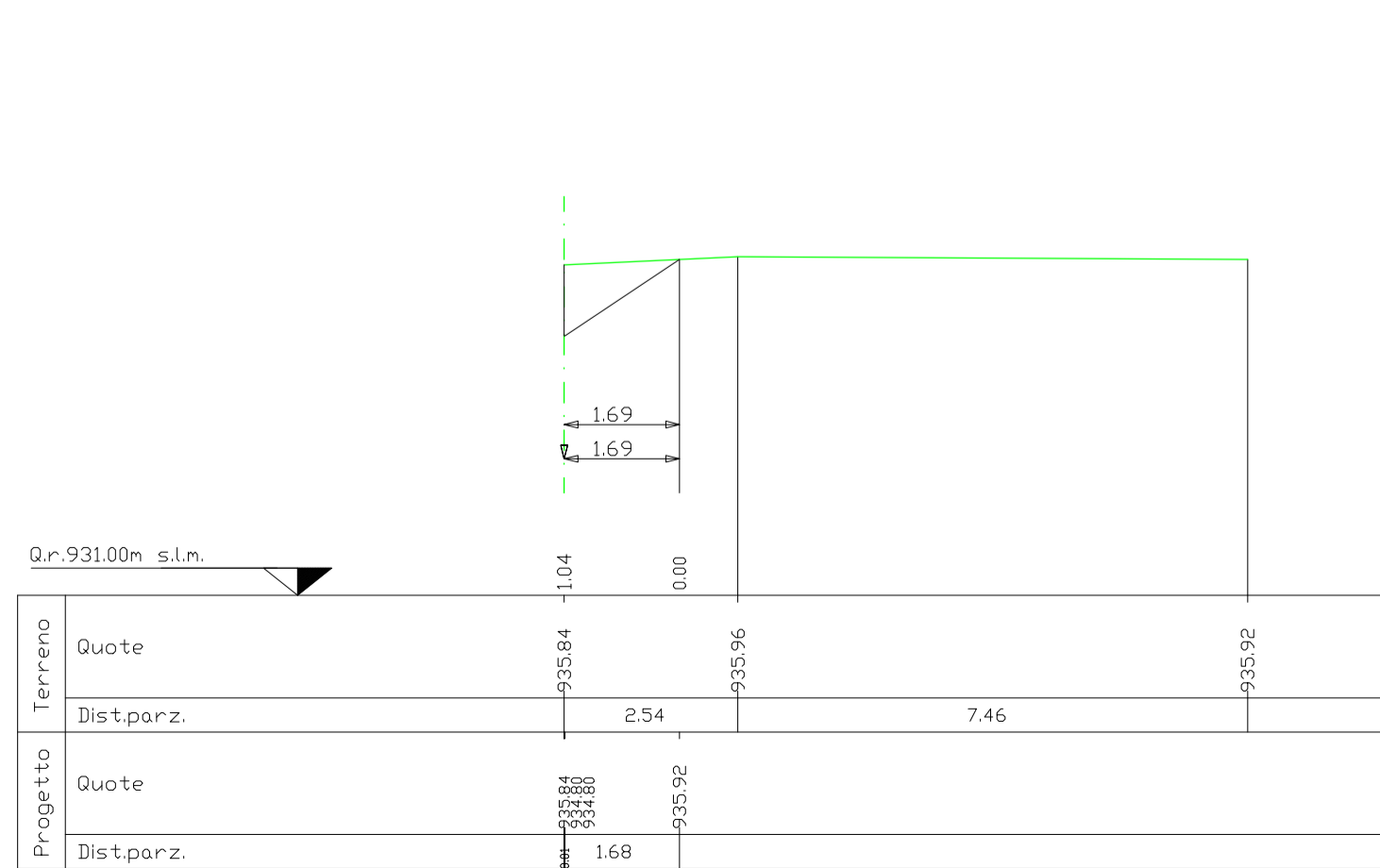
Movimenti di terra      SEZ.NUM.7      PROGR. 15.70  
SCA. 0.27      PARZ. 7.33



Movimenti di terra      SEZ.NUM.10      PROGR. 34.54  
SCA. 1.88      PARZ. 7.25

Movimenti di terra      SEZ.NUM.4      PROGR. 5.59  
SCA. 0.88      PARZ. 3.83

Movimenti di terra      SEZ.NUM.8      PROGR. 19.54  
SCA. 0.49      PARZ. 3.84



CS-FS	00	05/06/17	EMISSIONE	ALFAC.	ALFAC.	ALFAC.	ALFAC.	ENIMED
Stato Validità	Numero Rev.	Data	Descrizione	Preparato da	Controllato da	Approvato da	Approvaz. Contractor	Approvaz. Company
Indice Revisioni								
Company				Name Progetto			Documento N.	
<b>EniMed S.p.A.</b> Eni Mediterranea Idrocarburi				AREA POZZO SAMPERI 1			17-093-CQ-009	
Contractor				Codice Contrattista			Commissa N.	
<b>ALFACONSULTING</b> General Engineering Services				-			17-093	
Contracto N.				-			-	
Nome			Località			Scala		
CAMPO BRONTE			ONSHORE			1:200		
Fg. di Fg.			1 / 1			-		
Titolo Documento						Sostituisce il No.		
POZZO "SAMPERI 1" - ADEGUAMENTO PIAZZOLA PER PERFORAZIONE POZZO SAMPERI SUD 1 DIR SEZIONI TRASVERSALI POSTAZIONE (SCARPATA LATO OVEST)						Sostituito dal No.		
Area Impianto						Unità Impianto		
N.A.						N.A.		