



# ANAS S.p.A.

DIREZIONE REGIONALE PER LA SICILIA

PA17/08

Affidamento a Contraente Generale dei "Lavori di ammodernamento del tratto Palermo - Lercara Friddi, lotto funzionale dal km 14,4 (km. 0,0 del Lotto 2) compreso il tratto di raccordo della rotatoria Bolognetta, al km 48,0 (km. 33,6 del Lotto 2 - Svincolo Manganaro incluso) compresi i raccordi con le attuali SS n.189 e SS n.121

**Bolognetta S.c.p.a.**

Contraente Generale:  
Ing. Pierfrancesco Paglini

BOLOGNETTA S.c.p.a.

Il Responsabile Ambientale:  
Ing. Claudio Lamberti

**- PERIZIA DI VARIANTE N.1 -**

Titolo elaborato:

**MODIFICA TECNICA N. 110-111  
PROGETTO DELL' INFRASTRUTTURA  
VIABILITA' PRINCIPALE - SEZIONI TRASVERSALI  
Quaderno delle sezioni trasversali - Lotto 2a - Tav.9**

Codice Unico Progetto (CUP) : F41B03000230001

OPERA	ARGOMENTO	DOC. E PROG.	FASE	REVISIONE
PA17/08	PE	VP	M009	5 0

CARTELLA:	FILE NAME:	NOTE:	PROT.	SCALA:
0 6	PEVPM009_50_4137	1=1	4 1 3 7	1:200
5				
4				
3				
2				
1				
0	PRIMA EMISSIONE	Novembre 2015	M. Mancone	S. Fortino
REV.	DESCRIZIONE	DATA	REDATTO	VERIFICATO
				APPROVATO

A.T.I. Progettisti : Capogruppo:

**POLITECNICA**  
INGEGNERIA E ARCHITETTURA

Viale Amendola, 6 - 50121 Firenze  
tel 055/2001660 fax 055/2344856  
e-mail polifi@politecnica.it

Mandante:

**ACS ingegneri**

Via Catani,28/c - 59100 Prato  
tel 0574.527864 fax 0574.568066  
E-mail acs@acsingegneri.it

Il Progettista Responsabile  
Ing. Marcello Mancone



Il Geologo  
dott. Pietro Accolti Gil



Il Coordinatore per la Sicurezza  
in fase di esecuzione:  
Ing. Francesco Cocciantè

Il Coordinatore per la sicurezza  
in fase di Esecuzione  
Ing. Francesco Cocciantè



Il Direttore dei Lavori:  
Ing. Sandro Favero

Il Direttore dei Lavori  
Ing. Sandro Favero



ANAS S.p.A.

DATA:	PROTOCOLLO:	VISTO: IL RESPONSABILE DEL PROCEDIMENTO
		Dott. Ing. Ettore de Cesbron de la Grennelais
CODICE PROGETTO	LO410C E 1101	





SCAVI E BONIFICHE SS121_lotto 2A	
STERRO	1,09 mq
BONIFICA	12,14 mq
COMPATTAZIONE SCAVI	8,45 m
GRADONATURA	15,36 m
SCARIFICA	9,09 m
GEOSTUOIA BONIFICA	12,82 m

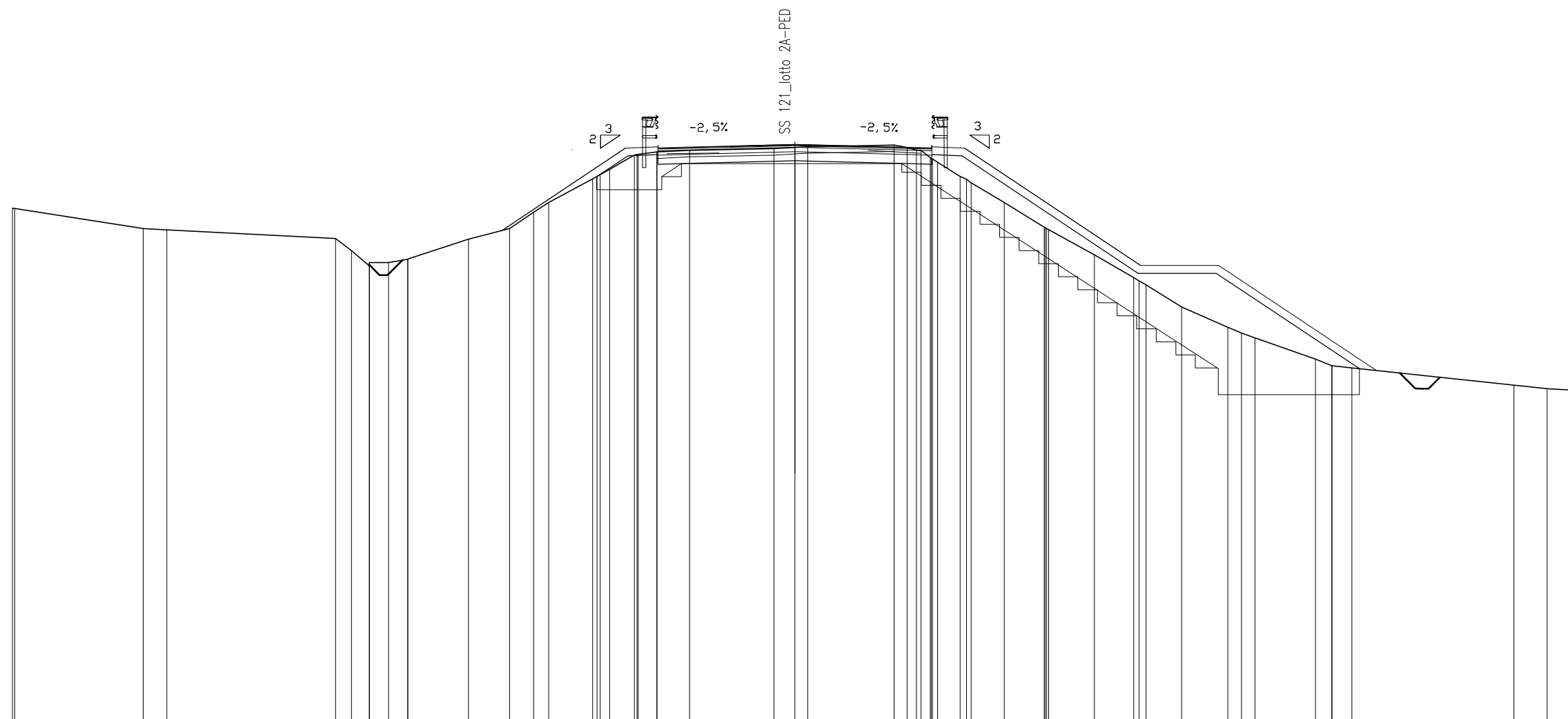
RILEVATI SS121_lotto 2A	
RILEVATO	13,75 mq
TERRENO VEGETALE	26,57 m

SOVRAST. SS121_lotto 2A	
USURA	10,50 m
BINDER	10,50 m
BASE	10,50 m
MISTO GRANULARE	10,50 m
GEOGRIGLIA	4 m

SEZIONE N. : 623  
 QT. PROGETTO : 392,22  
 DIST.PROG. : 12437,80  
 DIST.PREC. : 20,00  
 DIST.SUCC. : 3,81

SCALA 1:200

QT.RIF. 370,000



QUOTE TERRENO	389,78 389,77	389,00 388,95	6,47	388,62 388,16 389,57 387,70 387,70 387,83 387,83	2,33	388,60	389,00 389,63 390,00	1,69	390,91 391,00 391,07 391,27 391,82 391,84 391,85 391,94 392,01	3,23	392,07 392,11 392,14	3,31	392,21 392,41 392,01 392,00 391,73 391,70 391,67 391,54 391,00 390,89 390,75 390,00 389,05 389,04 389,00 388,96 388,00	1,28	387,13 387,00 386,84	1,51	386,00	385,22 385,00 384,81	2,33	384,00 383,75 383,75 383,66	6,22	383,00 382,87 382,79		
DIST.PARZIALI TERRENO	4,93	0,90	6,47	0,61 0,68 0,74 0,74	2,33	1,57	0,92 0,57	1,69	0,36 0,95 0,72 1,25	3,23	0,81 0,49	3,31	0,50 0,35 0,35 0,87	1,28	1,53	1,76	1,51	1,37	1,77	0,53 0,51	2,33	0,63 0,75	6,22	1,27 1,16
QUOTE PROGETTO							388,92		392,09 392,09 392,13		392,22		392,13 392,09 392,09				387,59		384,99					
DIST.PARZIALI PROGETTO								4,75	1,25 1,50	3,75		3,75	1,50 1,25	6,75			3,89							














SCAVI E BONIFICHE SS121_lotto 2A	
STERRO	3,69 mq
BONIFICA	9,22 mq
COMPATTAZIONE SCAVI	9,74 m
GRADONATURA	15,08 m
SCARIFICA	8,78 m
GEOSTUOIA BONIFICA	13,03 m

RILEVATI SS121_lotto 2A	
RILEVATO	15,25 mq
TERRENO VEGETALE	22,50 m

SOVRAST. SS121_lotto 2A	
USURA	10,50 m
BINDER	10,50 m
BASE	10,50 m
MISTO GRANULARE	10,50 m
GEOGRIGLIA	4 m

SEZIONE N. : 2.A  
 QT. PROGETTO : 387,97  
 DIST.PROG. : 26,21

SEZIONE N. : 627\_A  
 QT. PROGETTO : 388,43  
 DIST.PROG. : 12529,82  
 DIST.PREC. : 12,01  
 DIST.SUCC. : 7,99



SCALA 1:200

QT.RIF. 360,000

QUOTE TERRENO	383,66 383,61	383,34 383,13 382,99 382,94 382,52 381,99 382,09 382,23 382,25 382,65 382,98 382,99 382,99 382,00 383,40 383,81 384,00 384,57 385,00 385,11 386,09 386,69 387,02 387,54 387,68 387,82 388,00 388,33 388,43 388,35	388,56 388,57	388,74	388,81 388,89 388,91 388,85 388,77 388,66 388,00 387,47 387,20 387,00 386,32 386,00	385,04 385,00 384,93 384,00 383,75 383,58 383,00 382,71	382,00	381,23 381,00 380,79	380,00	379,79 379,69 379,73	379,68	379,74
DIST.PARZIALI TERRENO	0,63 3,72	0,40 0,71 1,05 0,56 0,77 0,55 0,92 0,91 0,41 1,01 0,90 1,50 1,48 0,79 1,18 0,56 0,77 0,44 0,99 1,21 3,39	2,78	1,17	0,38 0,39 0,78 1,04 0,52 0,39 1,10 0,48 1,24	1,24 0,39 1,02 0,51 1,31 1,64	0,51 0,56 2,12 1,09 0,47 0,35 3,59	3,83				
QUOTE PROGETTO	383,05	387,69 387,69 387,75	387,97 388,00 388,06 388,11 388,10 388,13 388,10 388,19	388,43	388,68 388,77 388,77	384,27	380,85					
DIST.PARZIALI PROGETTO		6,95	1,25 1,00	3,51	0,49 1,00 0,89 0,97 1,50	3,75	3,75	1,50 1,25	6,75	5,12		



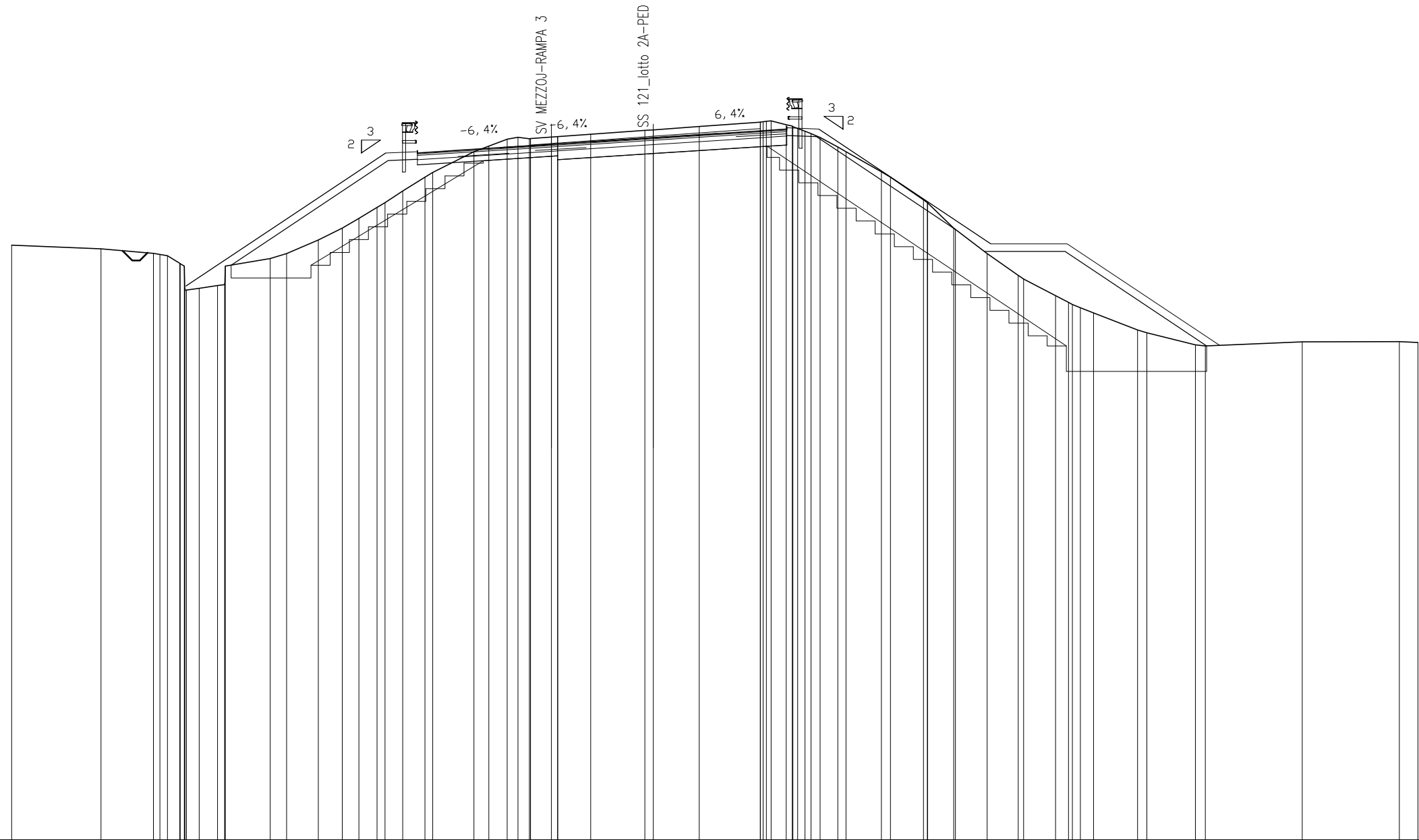
SCAVI E BONIFICHE SS121_lotto 2A	
STERRO	5,52 mq
BONIFICA	9,51 mq
COMPATTAZIONE SCAVI	9,00 m
GRADONATURA	14,12 m
SCARIFICA	7,96 m
GEOSTUOIA BONIFICA	13,03 m
RILEVATI SS121_lotto 2A	
RILEVATO	9,45 mq
TERRENO VEGETALE	19,54 m
SOVRAST. SS121_lotto 2A	
USURA	9,00 m
BINDER	9,00 m
BASE	9,00 m
MISTO GRANULARE	9,00 m
GEOGRIGLIA	4 m

SEZIONE N. : 1  
 QT. PROGETTO : 387,29  
 DIST.PROG. : 0,00

SEZIONE N. : 628.A  
 QT. PROGETTO : 387,55  
 DIST.PROG. : 12557,55  
 DIST.PREC. : 19,75  
 DIST.SUCC. : 0,25

SCALA 1:200

QT.RIF. 360,000



QUOTE TERRENO	383,33	383,18	383,01	382,97	382,92	382,86	382,81	381,65	381,56	381,64	381,74	381,78	381,87	380,51	380,00	380,54	380,40	380,38	380,81	380,46	380,00	386,18	387,00	387,22	0,72	387,49	0,45	387,56	0,82	387,51	387,57	387,59	387,50	387,68	387,83	387,86	387,98	386,15	386,18	386,19	386,21	386,06	386,00	385,98	387,31	387,90	387,71	387,56	387,18	387,00	386,21	386,10	386,11	386,00	385,99	384,00	384,00	383,95	383,00	382,15	381,75	381,35	381,09	381,00	380,87	380,67	380,00	379,90	379,42	379,38	379,53	379,55	379,51
DIST.PARZIALI TERRENO	3,50	2,06	0,49	0,50	0,72	1,77	0,64	1,24	0,94	0,65	0,72	0,70	0,87	1,62	0,59	0,72	0,42	0,45	0,82	1,30	2,13	0,33	1,80	2,40	0,59	0,35	0,69	0,37	1,39	0,36	1,29	1,02	1,25	1,22	1,26	0,51	0,52	1,73	0,36	1,91	0,38	3,80	3,81	0,73																													
QUOTE PROGETTO		381,73	386,95	386,95	387,06	387,29	387,30	387,55	387,79	387,88	387,88	383,36	382,38	380,65																																																											
DIST.PARZIALI PROGETTO		7,83	1,25	1,75	3,50	3,75	3,74	1,50	1,25	6,75	1,50	2,60																																																													




SCAVI E BONIFICHE SS121_lotto 2A	
STERRO	10,40 mq
BONIFICA	13,42 mq
COMPATTAZIONE SCAVI	11,73 m
GRADONATURA	23,50 m
SCARIFICA	9,29 m
GEOSTUOIA BONIFICA	13,01 m
RILEVATI SS121_lotto 2A	
RILEVATO	13,73 mq
TERRENO VEGETALE	28,83 m
SOVRAST. SS121_lotto 2A	
USURA	14,50 m
BINDER	14,50 m
BASE	14,50 m
MISTO GRANULARE	14,50 m
GEOGRIGLIA	4 m

SEZIONE N. : 630  
 QT. PROGETTO : 386,97  
 DIST.PROG. : 12577,80  
 DIST.PREC. : 20,00  
 DIST.SUCC. : 20,00

SCALA 1:200

QT.RIF. 360,000



QUOTE TERRENO	382,99 382,98	380,63 380,37 380,36 380,22 381,60 381,28 381,61 380,71 381,50 380,03 380,22 380,67 380,00 380,31 380,67 380,04 380,26 380,71 380,00 380,14 380,14 380,68 380,00 380,19 380,52 380,60 380,89 380,99 380,00 380,96 381,20 381,27 381,29	387,52 387,59 387,57 387,60 387,57 387,46 387,12 387,00 386,49 386,00 385,58 385,91 384,28 384,00 384,00 383,64 383,68 383,00 383,00 382,70 382,31 382,00 381,74 381,00 380,10 380,00 379,99	
DIST.PARZIALI TERRENO	11,58	0,43 0,79 0,55 1,20 0,95 0,73 0,81 0,76 0,51 0,78 0,55 0,77 0,99 0,38 0,42 0,75 0,51 0,78 0,43 3,56 0,99 0,36 3,40 0,97 0,66 1,03 0,42 0,96 0,97 0,53 0,76 0,77 0,32 0,40 0,50 0,40 0,35 0,58 0,48 0,81 2,03 2,44 5,19 0,40 2,74 0,50	381,70 386,38 386,38 386,49	387,21 387,31 387,31 382,81
QUOTE PROGETTO				
DIST.PARZIALI PROGETTO		7,02 1,25 1,75 7,50 3,75 1,50 1,25 6,75		

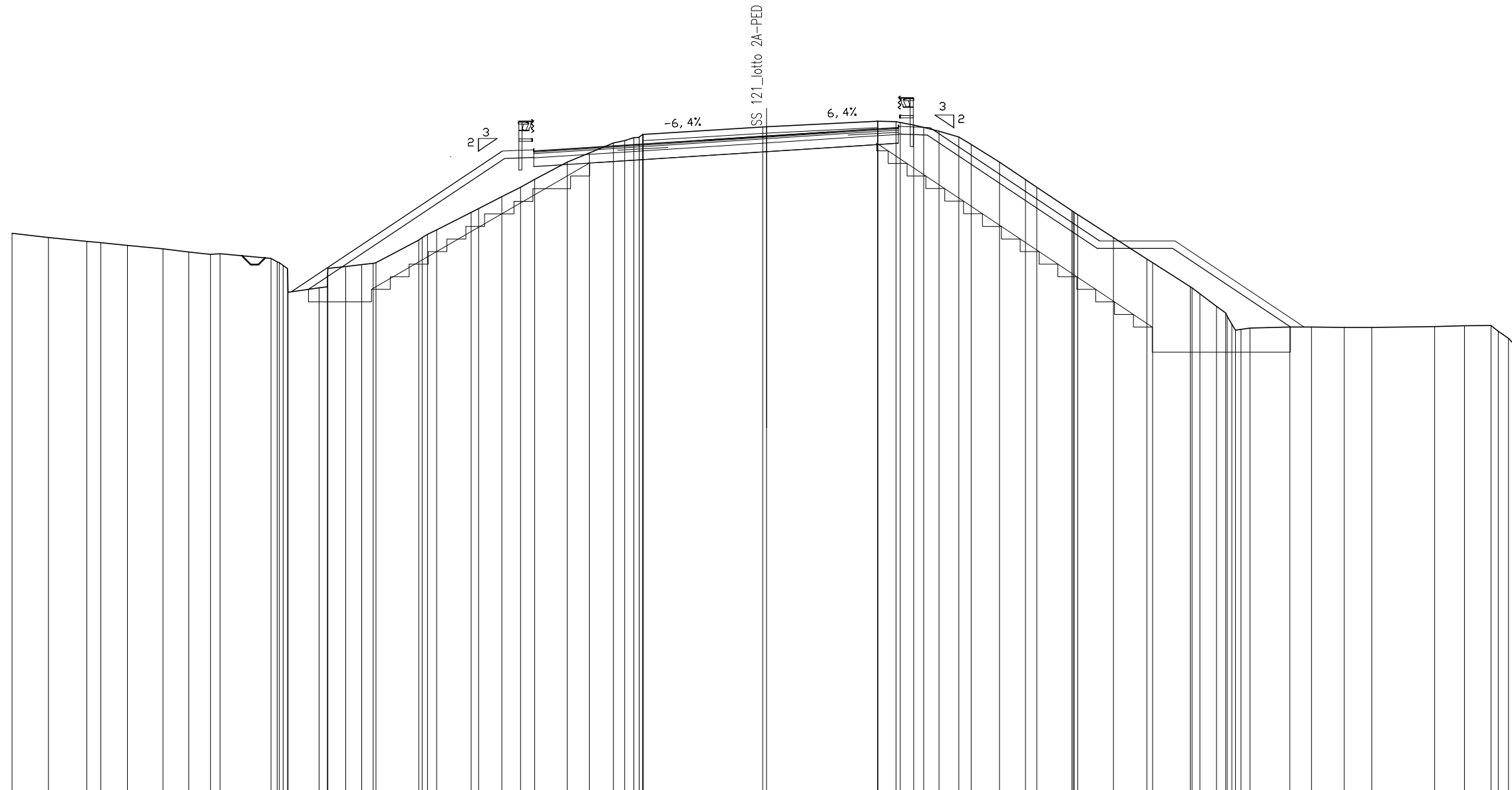


SCAVI E BONIFICHE SS121_lotto 2A	
STERRO	12,74 mq
BONIFICA	12,97 mq
COMPATTAZIONE SCAVI	12,10 m
GRADONATURA	23,19 m
SCARIFICA	9,34 m
GEOSTUOIA BONIFICA	13,03 m
RILEVATI SS121_lotto 2A	
RILEVATO	13,27 mq
TERRENO VEGETALE	29,88 m
SOVRAST. SS121_lotto 2A	
USURA	14,50 m
BINDER	14,50 m
BASE	14,50 m
MISTO GRANULARE	14,50 m
GEOGRIGLIA	4 m

SEZIONE N. : 632  
 QT. PROGETTO : 386,03  
 DIST.PROG. : 12617,80  
 DIST.PREC. : 20,00  
 DIST.SUCC. : 11,47

SCALA 1:200

QT.RIF. 360,000



QUOTE TERRENO	382,17	382,00	381,84	381,80	381,69	381,55	381,43	381,33	381,36	381,17	381,04	381,00	380,99	380,99	380,77	380,28	379,82	380,00	380,05	380,60	380,77	380,85	380,93	380,98	381,00	381,90	382,00	382,13	382,31	383,00	383,15	383,62	384,00	385,00	385,36	385,76	385,85	385,97	385,98	386,00	386,10	386,10	386,39	386,40	386,62	386,61	386,57	386,47	386,37	386,23	386,25	386,00	385,70	385,00	384,30	384,00	383,07	383,03	383,00	382,91	382,00	381,15	381,00	380,04	380,00	379,76	379,76	379,27	379,00	378,88	378,56	378,32	378,35	378,40	378,45	378,44	378,43	378,43	378,46	378,49	378,50	378,28	378,00	377,45
DIST.PARZIALI TERRENO	1,45	1,52	0,56	1,06	1,42	1,02	0,87	0,38	2,02	1,23	0,33	0,71	0,63	0,46	1,70	0,36	1,38	0,92	0,75	0,56	1,29	0,88	0,96	0,45	0,36	4,75	4,42	0,73	0,53	0,39	0,61	0,79	0,49	1,13	1,03	0,45	1,39	1,43	1,33	1,50	0,66	0,37	0,36	1,58	0,87	1,30	1,09	2,49	1,19	1,06	0,41	0,50	377,45																															
QUOTE PROGETTO	379,84										385,44			385,44		385,55		386,03										386,27		386,37		386,37		381,87																																																		
DIST.PARZIALI PROGETTO	8,39										1,25		1,75		7,51										3,74		1,50		1,25		6,75																																																					



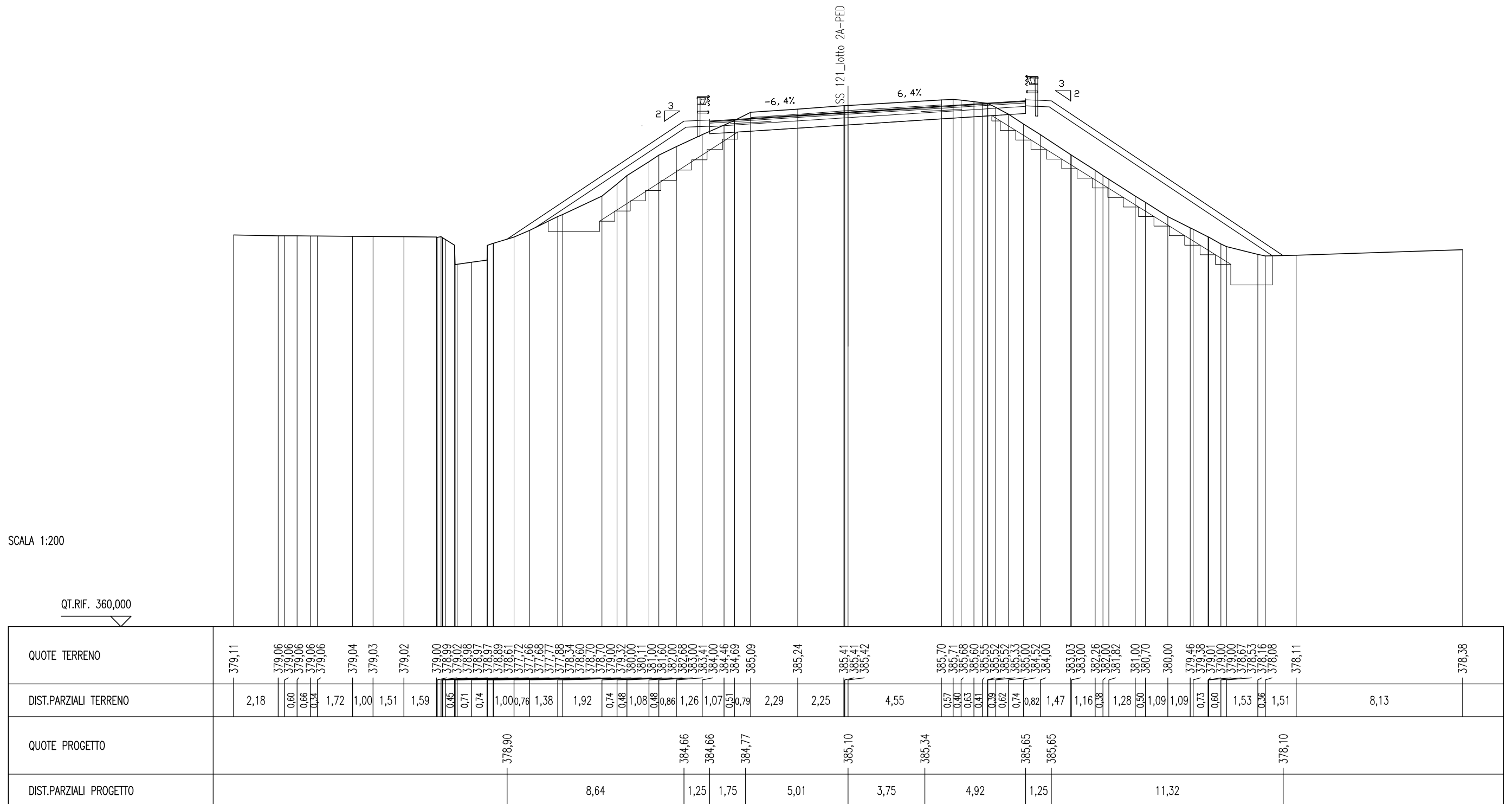






SCAVI E BONIFICHE SS121_lotto 2A	
STERRO	6,73 mq
BONIFICA	5,91 mq
COMPATTAZIONE SCAVI	12,89 m
GRADONATURA	21,78 m
SCARIFICA	9,30 m
GEOSTUOIA BONIFICA	4,96 m
RILEVATI SS121_lotto 2A	
RILEVATO	19,48 mq
TERRENO VEGETALE	26,49 m
SOVRAST. SS121_lotto 2A	
USURA	15,43 m
BINDER	15,43 m
BASE	15,43 m
MISTO GRANULARE	15,43 m
GEOGRIGLIA	4 m

SEZIONE N. : 635  
 QT. PROGETTO : 385,10  
 DIST.PROG. : 12677,80  
 DIST.PREC. : 20,00  
 DIST.SUCC. : 11,47





SCAVI E BONIFICHE SS121_lotto 2A	
STERRO	4,66 mq
BONIFICA	9,22 mq
COMPATTAZIONE SCAVI	11,65 m
GRADONATURA	13,24 m
SCARIFICA	11,76 m
GEOSTUOIA BONIFICA	9,19 m

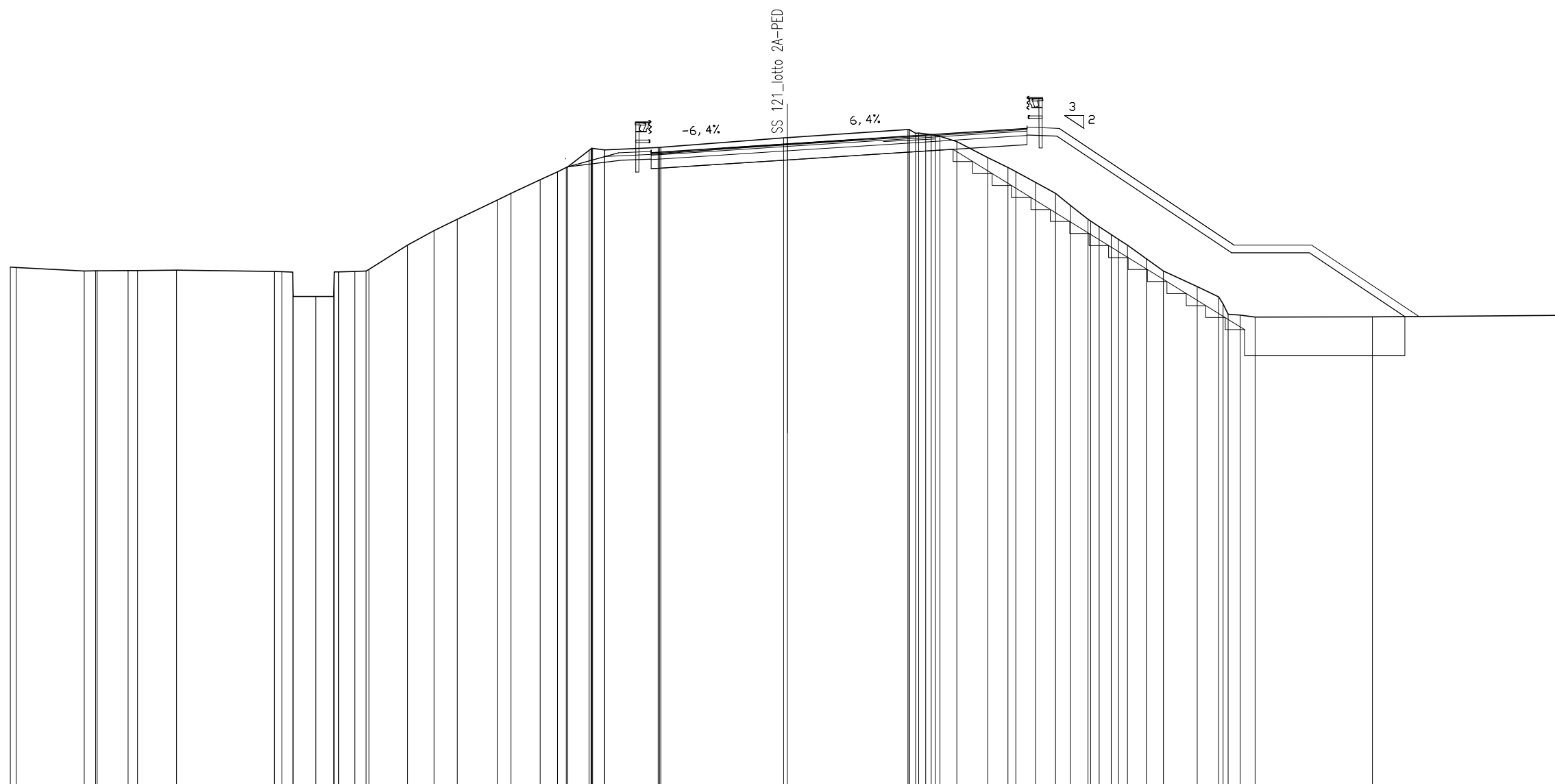
RILEVATI SS121_lotto 2A	
RILEVATO	31,32 mq
TERRENO VEGETALE	20,62 m

SOVRAST. SS121_lotto 2A	
USURA	14,51 m
BINDER	14,51 m
BASE	14,51 m
MISTO GRANULARE	14,51 m
GEOGRIGLIA	2 m

SEZIONE N. : 636  
 QT. PROGETTO : 384,91  
 DIST.PROG. : 12697,80  
 DIST.PREC. : 8,53  
 DIST.SUCC. : 20,00

SCALA 1:200

QT.RIF. 360,000



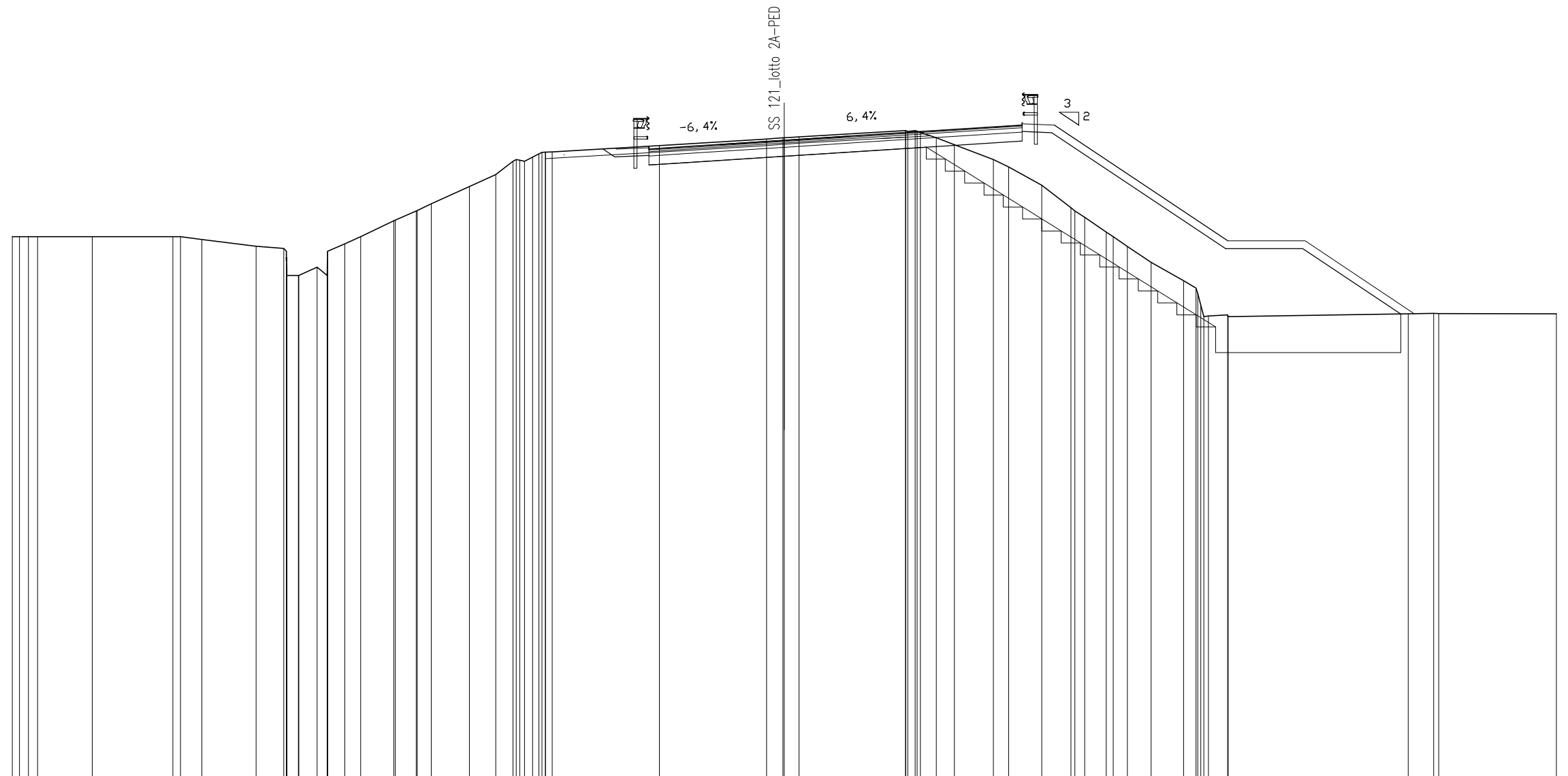
QUOTE TERRENO	380,16 380,14	380,00 380,01 380,01	380,02 380,02	380,04		379,99 379,98 379,96 379,94 379,92 379,92 379,92 379,97 379,97 379,99 380,00 380,07 381,00 381,56 382,00 382,74 383,00 383,52 383,83 384,00 384,02 384,02 384,56 384,74 384,73 384,67 384,77 384,77 384,77	385,14 385,15	385,46 385,46 385,42 385,35 385,30 385,27 385,23 385,20 384,38 384,00 383,84 383,42 383,04 382,00 381,93 381,71 381,41 381,22 381,00 380,48 380,00 379,40 379,00 378,73 378,34 378,30 378,22	378,23	378,29			
DIST.PARZIALI TERRENO	2,62	0,45 1,19 0,36 1,50	3,78	0,42 0,87 0,69 0,62 0,43 1,49 1,03 0,90 1,55 0,53 1,13 0,67 0,84 0,82 0,47 2,06	4,74	4,66	0,65 1,20 0,78 0,780,77 0,58 0,67 0,33 0,46 0,34 0,73 0,66 1,30 0,83	4,53	7,41				
QUOTE PROGETTO							384,02 384,57 384,57 384,67	384,91	385,15	385,50 385,50	381,00	378,23	
DIST.PARZIALI PROGETTO							1,97 1,25 1,51	3,75	3,75	5,50 1,25	6,75	4,16	

SCAVI E BONIFICHE SS121_lotto 2A	
STERRO	2,56 mq
BONIFICA	10,43 mq
COMPATTAZIONE SCAVI	10,77 m
GRADONATURA	13,23 m
SCARIFICA	13,99 m
GEOSTUOIA BONIFICA	10,20 m
RILEVATI SS121_lotto 2A	
RILEVATO	33,49 mq
TERRENO VEGETALE	18,77 m
SOVRAST. SS121_lotto 2A	
USURA	14,50 m
BINDER	14,50 m
BASE	14,50 m
MISTO GRANULARE	14,50 m
GEOGRIGLIA	2 m

SEZIONE N. : 637  
 QT. PROGETTO : 384,75  
 DIST.PROG. : 12717,80  
 DIST.PREC. : 20,00  
 DIST.SUCC. : 20,00

SCALA 1:200

QT.RIF. 360,000



QUOTE TERRENO	381,00 381,00 381,00 381,00	381,00	381,00 380,89	380,63	380,55 380,44 380,07 380,19 379,77 379,49 379,49 379,49 379,81 379,89 380,08 380,44 380,73 381,00 381,62 381,64 382,00 382,02 382,28 382,95 383,41 383,93 384,00 383,99 383,93 384,09 384,22 384,28 384,30 384,54	384,79 384,84 384,85 384,88	385,12 385,09 385,12 385,10 385,05 384,84 384,57 384,00 383,71 383,00	382,13 382,00 381,76 381,18 381,00 380,63 380,00	379,29 379,00 378,80 378,54 377,89 377,92 377,96 377,90	378,00 378,02 378,02	378,01			
DIST.PARZIALI TERRENO	0,45 0,45 0,45	2,12	3,14	0,83 2,11 1,08	0,44 0,72 0,38 0,67 0,62 0,62 1,28 0,82 0,54 1,48 1,02 0,67	4,16	4,17	0,63 0,57	4,14	0,61 0,70 1,52 0,59 1,28 1,13 0,38 0,84 0,55 0,92 1,26 0,49	0,74 6,99	0,99 4,57		
QUOTE PROGETTO						384,44 384,41 384,41 384,50	384,75	384,99		385,34 385,34		380,84	377,96	
DIST.PARZIALI PROGETTO						1,25 1,50	3,76	3,75	5,49	1,25	6,75	4,31		



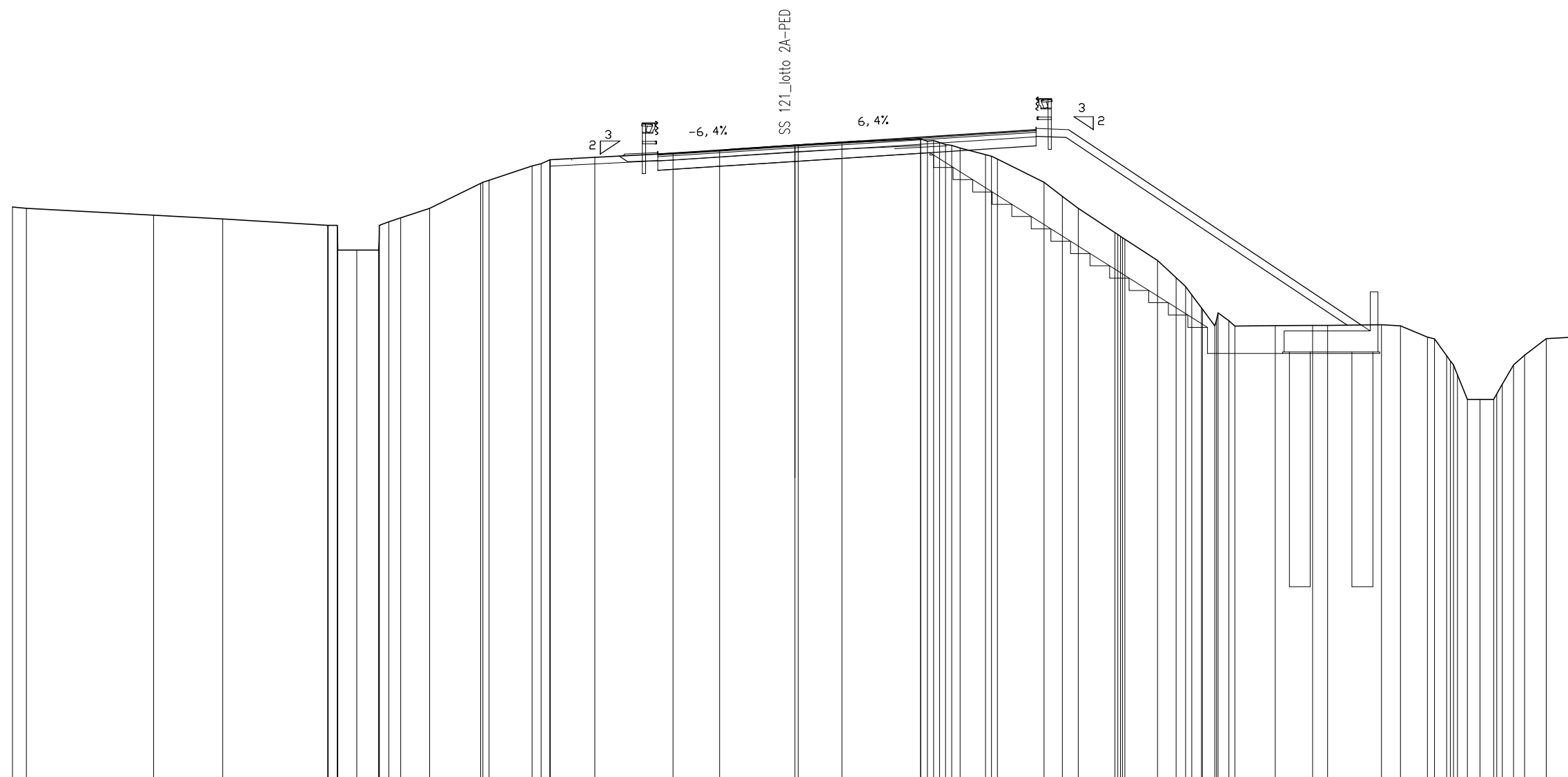


SCAVI E BONIFICHE SS121_lotto 2A	
STERRO	1,07 mq
BONIFICA	3,30 mq
COMPATTAZIONE SCAVI	10,43 m
GRADONATURA	12,57 m
SCARIFICA	14,20 m
RILEVATI SS121_lotto 2A	
RILEVATO	26,76 mq
TERRENO VEGETALE	16,12 m
SOVRAST. SS121_lotto 2A	
USURA	14,50 m
BINDER	14,50 m
BASE	14,50 m
MISTO GRANULARE	14,50 m
GEOGRIGLIA	2 m

SEZIONE N. : 639  
 QT. PROGETTO : 384,42  
 DIST.PROG. : 12757,80  
 DIST.PREC. : 20,00  
 DIST.SUCC. : 11,31

SCALA 1:200

QT.RIF. 360,000



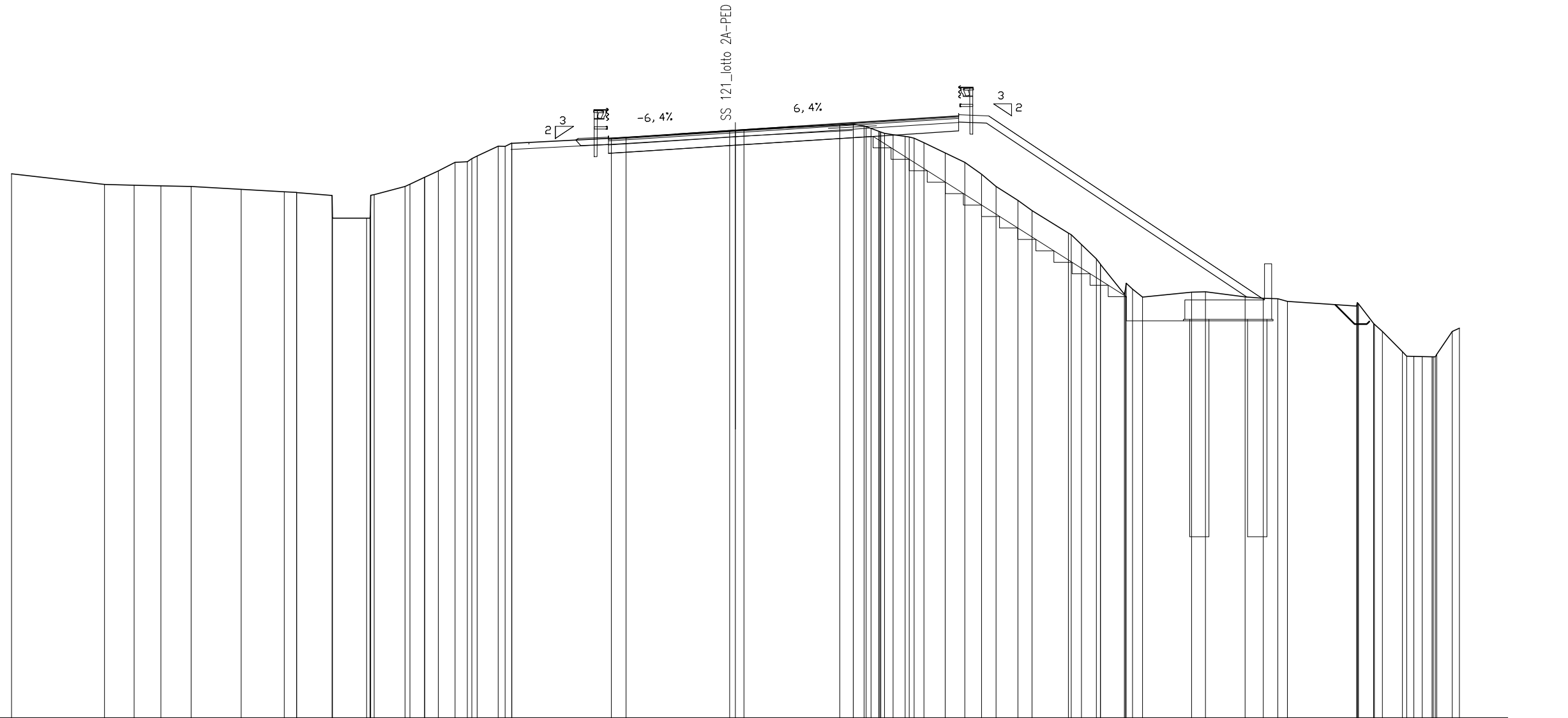
QUOTE TERRENO	382,05 382,00	381,74	381,60	381,35 381,35 381,35 381,22 380,40 380,40 380,73 381,13 381,35 381,48 381,67 382,00 382,06 382,00 382,08 383,62 383,71 383,87 383,96	384,11	384,22	384,42 384,43	384,52	384,66 384,57 384,60 384,52 384,45 384,42 384,32 384,06 384,00 383,89 383,00 382,46 382,00	381,07 381,00 380,93 380,88 380,82 380,90 379,34 379,00 378,68 378,18 378,14 377,50 377,72 378,00 378,60 377,69 377,48 377,50 377,51 377,52	377,54 377,50 377,07 377,00 376,35 376,15 376,00 375,62 374,68 374,68 374,89 375,27 376,00 376,37 377,01 377,07						
DIST.PARZIALI TERRENO	0,53	4,88	2,65	4,02	0,35 0,72 0,84 0,45 1,11 1,96	1,65	0,34 1,72	2,99	1,79	2,89	1,68	3,01	0,97 1,79	0,70 0,61 1,41	1,25 0,72 0,36 0,37 0,48 0,42	1,55 1,43 0,57 2,07	0,73 1,03 0,47 0,78 0,48 0,52 0,43 0,42 0,83 1,20
QUOTE PROGETTO							384,01 384,08 384,08	384,18	384,42	384,66		385,01 385,01		377,30			
DIST.PARZIALI PROGETTO							1,25 1,50	3,76	3,75	5,49	1,25	11,56					

SCAVI E BONIFICHE SS121_lotto 2A	
STERRO	1,00 mq
BONIFICA	2,66 mq
COMPATTAZIONE SCAVI	10,97 m
GRADONATURA	12,42 m
SCARIFICA	14,17 m
RILEVATI SS121_lotto 2A	
RILEVATO	25,53 mq
TERRENO VEGETALE	16,22 m
SOVRAST. SS121_lotto 2A	
USURA	14,51 m
BINDER	14,51 m
BASE	14,51 m
MISTO GRANULARE	14,51 m
GEOGRIGLIA	2 m

SEZIONE N. : 639.A  
 QT. PROGETTO : 384,33  
 DIST.PROG. : 12769,12  
 DIST.PREC. : 11,31  
 DIST.SUCC. : 0,15

SCALA 1:200

QT.RIF. 360,000



QUOTE TERRENO	382,53	382,09	382,06	382,03	382,00	381,88	381,78	381,75	381,75	381,63	381,18	380,68	380,69	380,69	380,70	381,63	381,66	382,00	382,10	382,38	382,38	382,65	382,00	382,02	382,15	382,26	382,67	382,66	382,80	383,78	384,00	384,03	384,30	384,31	384,34	384,55	384,57	384,51	384,48	384,40	384,29	384,27	384,25	384,20	384,15	384,08	384,05	384,00	383,81	383,39	383,00	382,51	382,00	381,43	381,00	380,07	380,00	379,60	379,00	378,78	378,77	377,54	377,74	377,75	377,42	377,63	377,64	377,43	377,37	377,35	377,35	377,24	377,04	377,19	377,17	377,14	376,33	376,20	376,20	376,00	375,16	374,97	374,97	374,96	374,95	374,95	375,05	375,00	376,14
DIST.PARZIALI TERRENO	3,85	1,23	1,11	1,26	2,07	1,79	0,51	1,46	1,41	1,28	0,61	0,56	0,69	0,51	0,87	4,13	0,61	4,29	0,35	3,98	0,56	0,45	0,37	0,50	0,40	0,88	0,81	0,69	0,60	0,91	0,58	1,50	0,43	0,61	0,98	0,42	2,03	0,57	1,64	0,76	0,60	0,40	2,87	0,63	0,33	0,83	0,34	0,41	0,64	0,63	0,33	0,83	0,34	0,41	0,64	0,63	0,33	0,83	0,34	0,41	0,64																												
QUOTE PROGETTO																												383,92	383,99	383,99	384,09	384,33	384,81	384,92	384,92																																																						
DIST.PARZIALI PROGETTO																												1,25	1,50	3,76	7,50	1,75	1,25	11,43																																																							









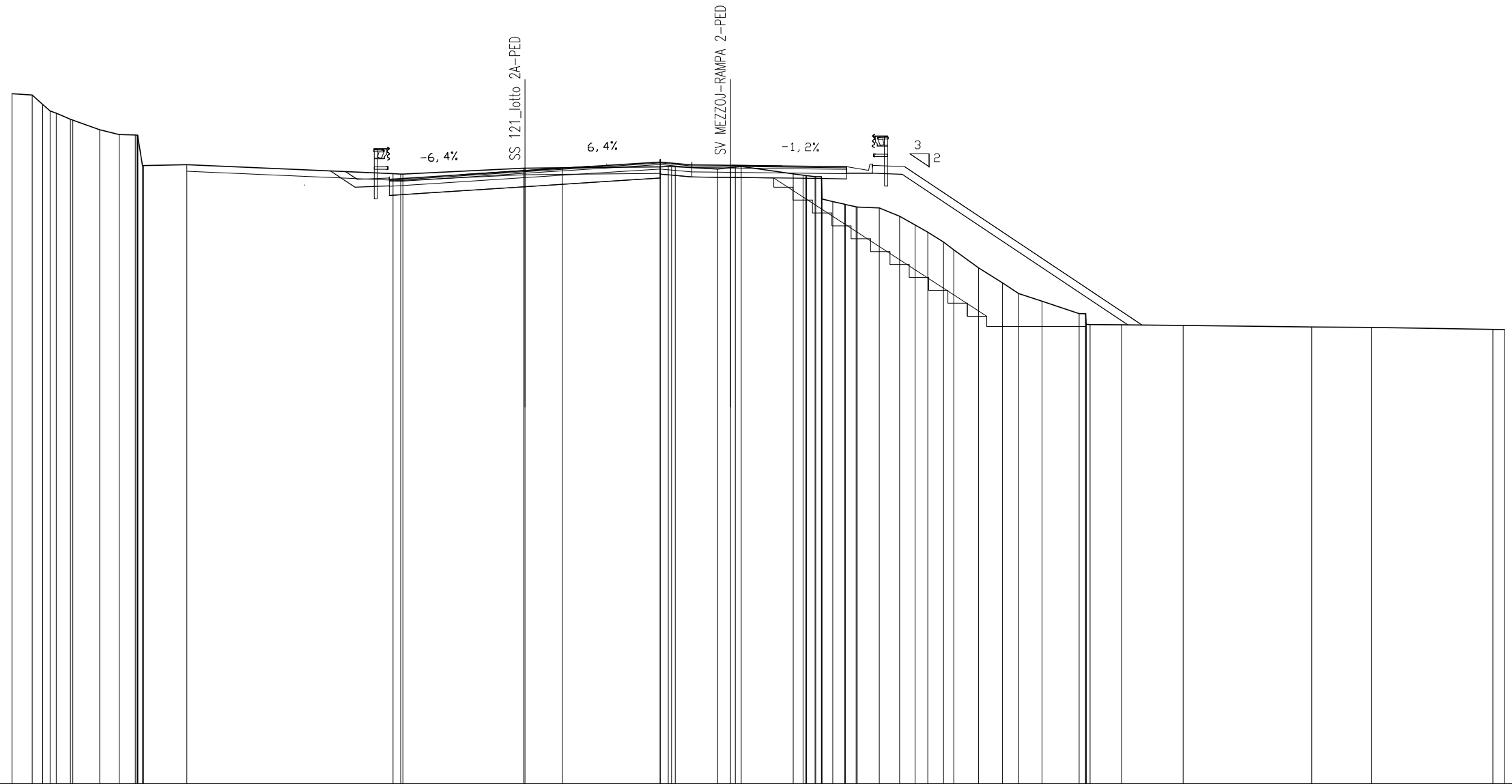
SCAVI E BONIFICHE SS121_lotto 2A	
STERRO	1,45 mq
COMPATTAZIONE SCAVI	10,50 m
SCARIFICA	18,36 m
RILEVATI SS121_lotto 2A	
RILEVATO	0,05 mq
TERRENO VEGETALE	1,79 m
SOVRAST. SS121_lotto 2A	
USURA	10,50 m
BINDER	10,50 m
BASE	10,50 m
MISTO GRANULARE	10,50 m

SEZIONE N. : 643  
 QT. PROGETTO : 383,77  
 DIST.PROG. : 12837,80  
 DIST.PREC. : 20,00  
 DIST.SUCC. : 20,00

SEZIONE N. : 5  
 QT. PROGETTO : 383,97  
 DIST.PROG. : 68,16

SCALA 1:200

QT.RIF. 360,000



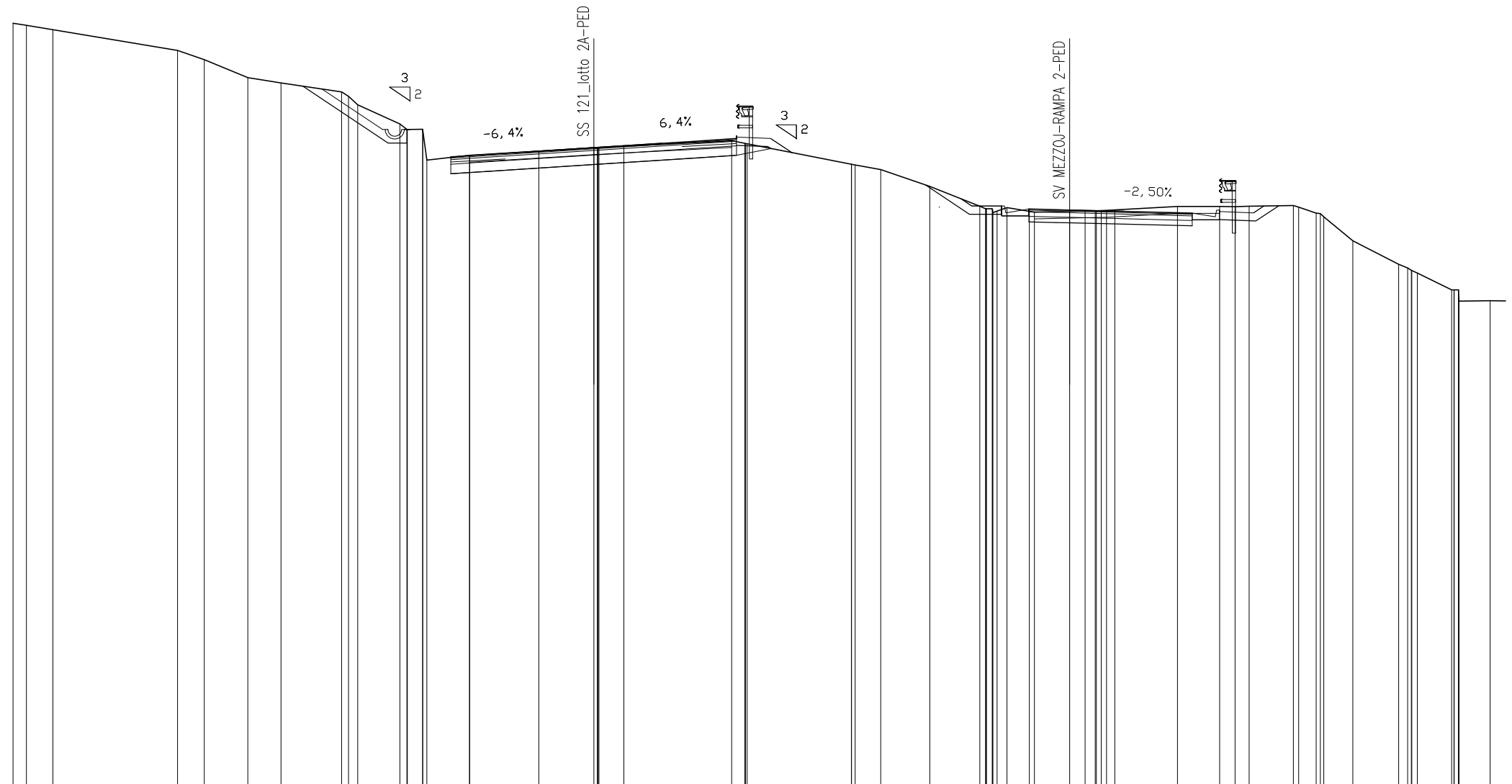
QUOTE TERRENO	386,75 386,70 386,34 386,08 386,00 386,76 385,73 385,15 385,15 385,14 385,14 386,14 386,12 386,96 384,00	381,65 381,63 381,64	383,86 383,86 383,88	383,91 383,93 383,93 383,92	383,83 383,89 383,91 383,93	385,65 385,59 385,58 385,58 385,57 385,57 385,55 385,99 385,67 385,46 385,46 385,37 385,36 385,32 385,00 381,66 381,38 381,00 380,00 379,42 379,00 378,70 378,22 378,22 378,00 377,82 377,81 377,79 377,77	377,71	377,69	377,61 377,60
DIST.PARZIALI TERRENO	0,781 0,41 0,55 1,04 0,75 0,62 1,68 7,99 4,69 1,45 3,80 1,64 0,50 2,02 0,38 0,33 0,41 0,47 0,42 0,86 0,79 0,60 0,49 0,61 0,40 0,95 0,94 0,62 0,91 1,44 1,22 2,38 4,99 2,32 4,69 0,45								
QUOTE PROGETTO		383,73 383,43	383,43 383,53	383,77	384,01 384,10 383,99	383,98 383,97	383,93 383,92	383,92	377,79
DIST.PARZIALI PROGETTO		0,45 1,25 1,50 3,76 3,74 1,50 1,22 1,00 0,50 3,50 1,00 2,25 9,19							





SCAVI E BONIFICHE SS121_lotto 2A	
STERRO	3,41 mq
BONIFICA	0,25 mq
COMPATTAZIONE SCAVI	10,50 m
SCARIFICA	9,63 m
RILEVATI SS121_lotto 2A	
RILEVATO	0,01 mq
TERRENO VEGETALE	5,00 m
SOVRAST. SS121_lotto 2A	
USURA	10,50 m
BINDER	10,50 m
BASE	10,50 m
MISTO GRANULARE	10,50 m
GEOGRIGLIA	4 m

SEZIONE N. : 645      SEZIONE N. : 7  
 QT. PROGETTO : 383,42      QT. PROGETTO : 381,13  
 DIST.PROG. : 12877,80      DIST.PROG. : 108,09  
 DIST.PREC. : 20,00  
 DIST.SUCC. : 20,00



SCALA 1:200

QT.RIF. 360,000

QUOTE TERRENO	387,09 387,92 387,76	387,00 386,66 386,00 385,80	385,48 385,71 385,00	384,29 384,09 384,09 384,10 384,08 383,97 383,14 383,30	383,42 383,43 383,43 383,43 383,48	383,68 383,58 383,56	382,81 382,79 382,62	382,00	381,27 381,17 381,18 381,18 381,15 381,04 381,23 381,09 381,05 381,08 381,10 381,11 381,12 381,14 381,26 381,26 381,28 381,28	381,05 381,02	381,03 381,28	379,14 379,00 378,92 378,91 378,82 378,20 378,20	
DIST.PARZIALI TERRENO	0,49 0,97	4,58	0,98 1,60 1,22 2,23	0,34 1,55	0,57 1,57	2,54	2,03	0,91 3,96	0,49 3,83	0,94 1,80 1,84	0,36 0,82 1,29 0,57 0,37	2,30 1,55 0,56 0,52 1,63 0,64 1,07 1,69	0,33 1,27 1,14
QUOTE PROGETTO				383,09 383,18	383,42	383,66 383,76 383,76 383,22		381,54 381,28	381,28 381,17 381,15 381,13	381,05 381,02	381,03 381,28		
DIST.PARZIALI PROGETTO				1,50 3,76	3,74	1,50 1,25 0,80	6,20	0,40 1,10 1,00 1,00 0,50	3,50	1,00 2,25	0,38		







SCAVI E BONIFICHE SS121_lotto 2A	
STERRO	4,06 mq
COMPATTAZIONE SCAVI	10,50 m
SCARIFICA	13,81 m

RILEVATI SS121_lotto 2A	
RILEVATO	0,11 mq
TERRENO VEGETALE	5,54 m

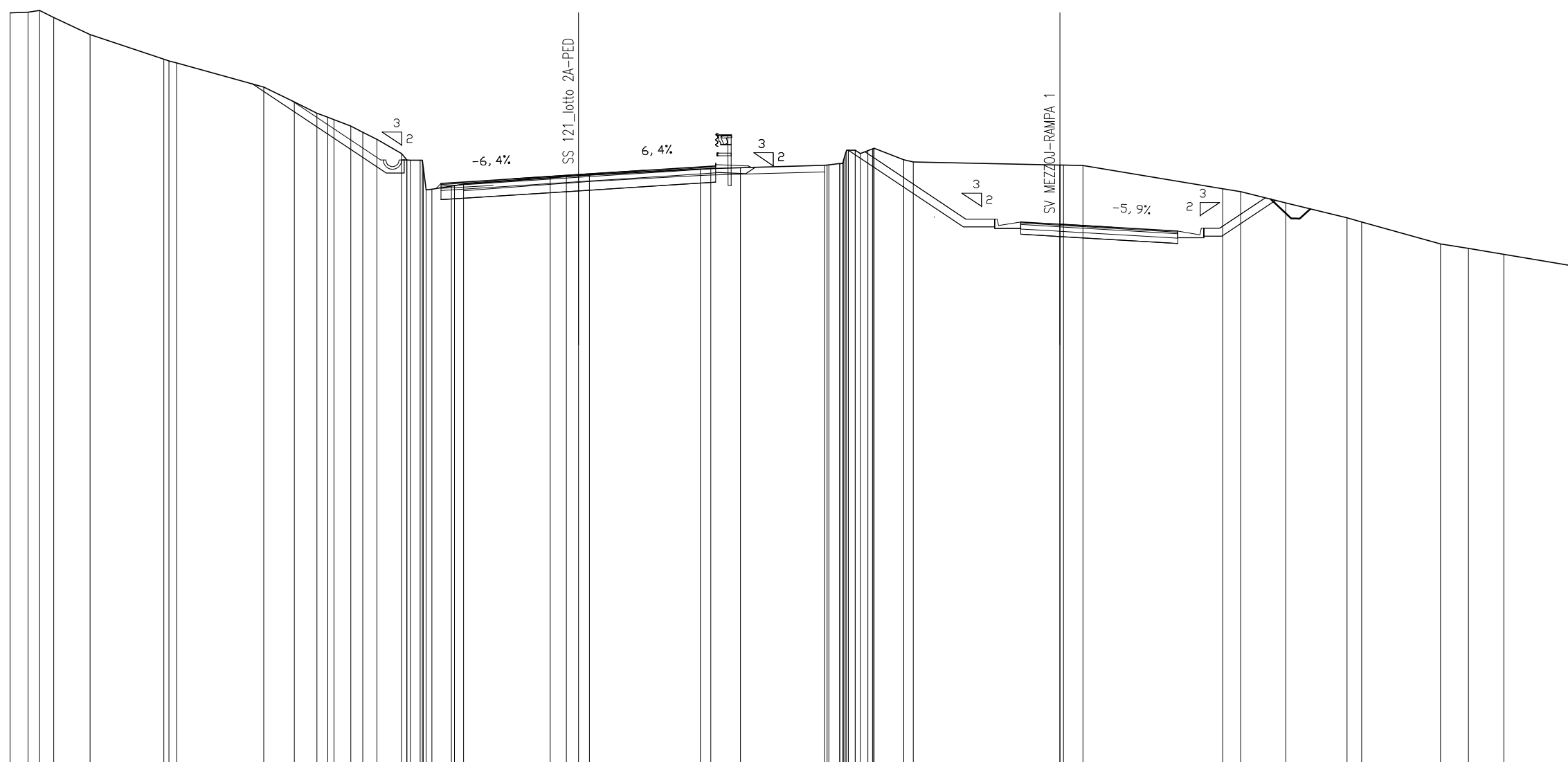
SOVRAST. SS121_lotto 2A	
USURA	10,50 m
BINDER	10,50 m
BASE	10,50 m
MISTO GRANULARE	10,50 m
GEOGRIGLIA	2 m

SEZIONE N. : 649  
 QT. PROGETTO : 382,65  
 DIST.PROG. : 12957,80  
 DIST.PREC. : 20,00  
 DIST.SUCC. : 20,00

SEZIONE N. : 6  
 QT. PROGETTO : 380,76  
 DIST.PROG. : 50,24

SCALA 1:200

QT.RIF. 360,000



QUOTE TERRENO	386,83	388,86	388,92	388,66	388,00	387,06	387,00	386,92	386,00	385,43	385,00	384,94	384,75	384,50	384,27	384,00	383,46	383,21	383,21	383,21	383,21	382,64	382,07	382,10	382,21	382,23	382,29	382,53	382,57	382,61	382,64	382,87	382,88	382,92	383,00	383,02	383,03	383,07	383,08	383,09	383,23	383,43	383,50	383,59	383,58	383,46	383,57	383,63	383,65	383,66	383,72	383,74	383,02	383,02	383,01	383,00	382,11	382,00	381,57	381,00	380,84	380,00	379,83	379,60	379,14
DIST.PARZIALI TERRENO	0,69	0,44	0,54	1,39	2,82	3,33	1,17	0,86	0,42	0,64	0,46	0,55	0,93	0,37	0,75	0,34	3,31	0,61	0,47	0,42	4,24	0,40	1,13	3,22	0,41	1,14	0,36	5,60	0,75	5,34	0,69	1,72	2,34	0,56	3,01	1,07	1,35	2,73																											
QUOTE PROGETTO															382,31	382,41			382,65		382,89	382,99	382,99	382,93		383,53		380,95	380,95	380,84	380,79	380,76		380,55	380,49	380,60	380,60		381,77																										
DIST.PARZIALI PROGETTO															1,50	3,76			3,74		1,50	1,25	4,37		3,86		1,10	1,00	1,00	0,50	3,50	1,00	1,00	0,60	1,75																														



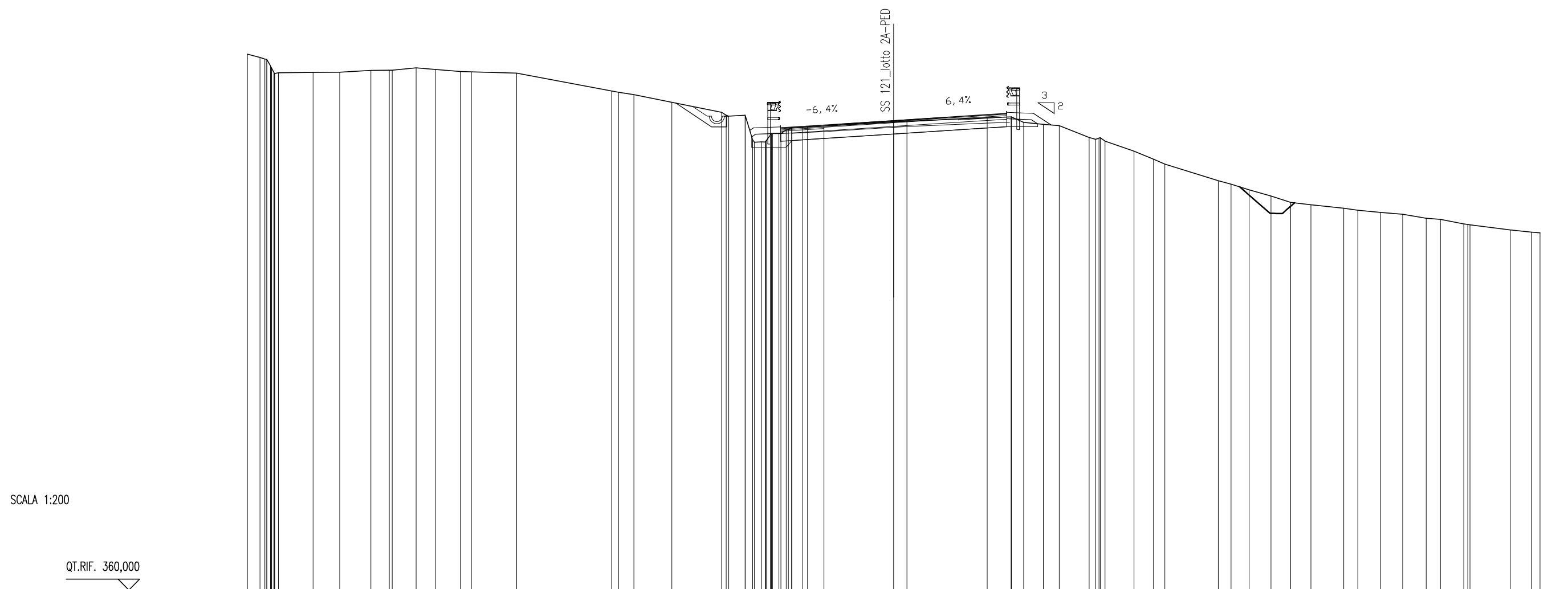






SCAVI E BONIFICHE SS121_lotto 2A	
STERRO	1,50 mq
BONIFICA	1,05 mq
COMPATTAZIONE SCAVI	9,98 m
SCARIFICA	10,12 m
RILEVATI SS121_lotto 2A	
RILEVATO	0,36 mq
TERRENO VEGETALE	4,60 m
SOVRAST. SS121_lotto 2A	
USURA	10,50 m
BINDER	10,50 m
BASE	10,50 m
MISTO GRANULARE	10,50 m
GEOGRIGLIA	4 m

SEZIONE N. : 653  
 QT. PROGETTO : 381,79  
 DIST.PROG. : 13037,80  
 DIST.PREC. : 20,00  
 DIST.SUCC. : 16,93



SCALA 1:200

QT.RIF. 360,000

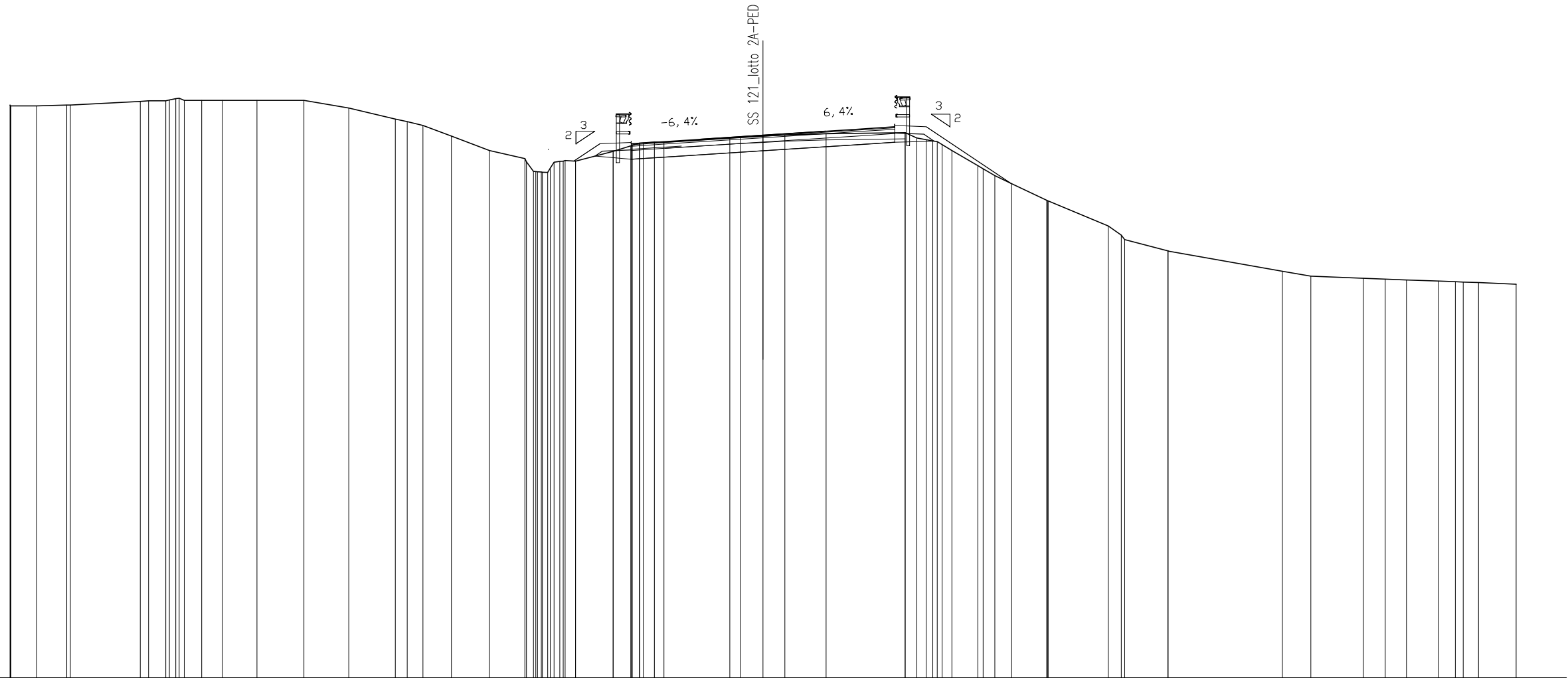
QUOTE TERRENO	384,88 384,72 384,66 384,64 384,63 384,61 384,58 384,57 384,56 384,53 384,50 384,48 384,03 384,04 384,12 384,14 384,25 384,17 384,07 384,06  384,00  383,17 383,11 383,00  382,65  382,18 382,04 382,00 382,00 382,04 382,00 382,01 382,01 382,00 382,00 382,00 382,00 381,45 381,45 381,48 381,49 381,53 381,53 381,77 381,93  381,96 381,71 381,62 381,56  381,01 380,93 380,98 381,00 380,84 380,77 380,90 379,77  379,00 378,85 378,58 378,29 378,00 377,89  377,72 377,63 377,53 377,45 377,26 377,21 377,00 376,97 376,96  376,71 376,61 376,58
DIST.PARZIALI TERRENO	0,58  1,61 1,24 1,44 0,85 1,12 0,89 1,15 0,52 2,10  4,41  0,72 1,76 2,31  0,77 0,35 0,35 0,35 0,35 0,51 0,76 3,23 0,61 3,73 1,12 0,58 0,91 0,73 1,39  1,35 0,91 0,52 2,49 0,59 0,84 1,01 0,92 0,94 1,52 0,65 1,06 1,03 1,10 0,65 1,09 1,87 0,97 0,41
QUOTE PROGETTO	                         381,34 381,46 381,46 381,55  381,79  382,03 382,13 382,13 381,59
DIST.PARZIALI PROGETTO	                         1,25 1,50 3,75 3,75 1,50 1,25 0,81

SCAVI E BONIFICHE SS121_lotto 2A	
STERRO	1,10 mq
BONIFICA	0,54 mq
COMPATTAZIONE SCAVI	10,50 m
SCARIFICA	9,58 m
RILEVATI SS121_lotto 2A	
RILEVATO	0,26 mq
TERRENO VEGETALE	7,79 m
SOVRAST. SS121_lotto 2A	
USURA	10,50 m
BINDER	10,50 m
BASE	10,50 m
MISTO GRANULARE	10,50 m
GEOGRIGLIA	2 m

SEZIONE N. : 653\_A  
 QT. PROGETTO : 381,61  
 DIST.PROG. : 13054,73  
 DIST.PREC. : 16,93  
 DIST.SUCC. : 3,07

SCALA 1:200

QT.RIF. 360,000



QUOTE TERRENO	382,81 382,78 382,78 382,81 382,81 382,95 382,98 382,98 383,01 383,07 383,09 383,00 383,00 383,00 383,00 383,00 383,00 383,00 382,69 382,69 382,25 382,16 382,00 381,57 381,00 380,68 380,55 380,17 380,16 380,16 380,14 380,14 380,14 380,13 380,30 380,54 380,58 380,60 380,58 380,97 380,99 381,20 381,21 381,30 381,30 381,31 381,34 381,34 381,50 381,53 381,53 381,58 381,62 381,67 381,72 381,59 381,59 381,43 381,39 381,36 381,24 381,00 380,40 380,28 380,00 379,68 379,02 379,00 378,99 378,00 377,63 377,63 377,45 377,00 377,00 377,00 376,19 376,00 375,91 375,88 375,84 375,80 375,78 375,76 375,74 375,68
DIST.PARZIALI TERRENO	1,03 1,20 2,79 0,33 0,68 0,70 0,81 1,38 1,87 1,78 1,86 0,47 0,62 1,13 1,52 1,41 0,42 1,49 0,71 0,44 0,38 2,62 0,42 0,91 0,87 1,64 3,15 0,46 0,38 0,39 1,03 0,47 0,67 1,40 2,40 0,52 1,72 4,55 1,14 2,09 0,87 0,85 1,29 0,66 0,61 1,49
QUOTE PROGETTO	380,59 381,27 381,27 381,37 381,61 381,85 381,95 381,95 379,70
DIST.PARZIALI PROGETTO	1,03 1,25 1,50 3,75 3,75 1,50 1,25 3,37



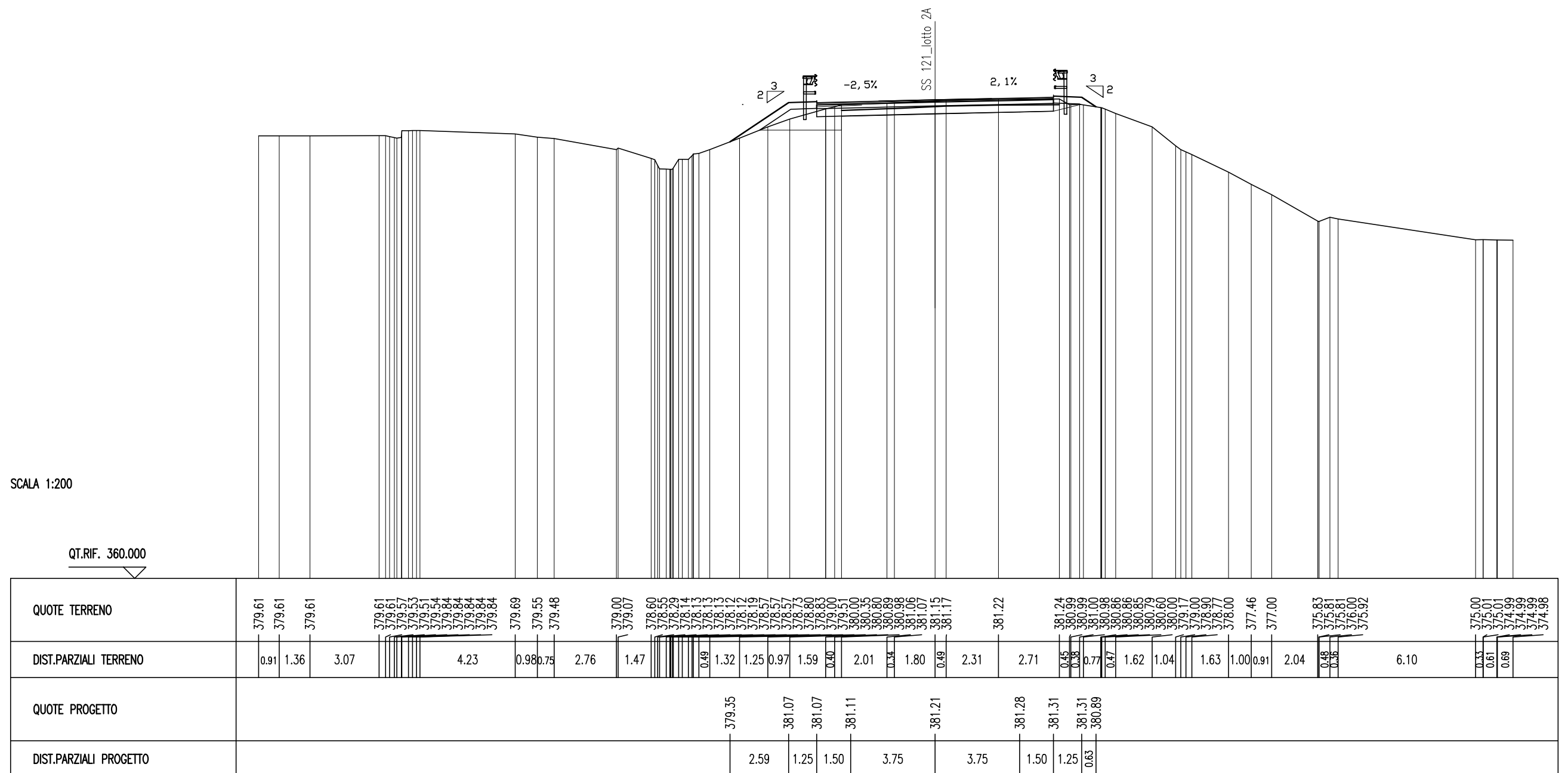


SCAVI E BONIFICHE SS121_lotto 2A	
STERRO	0.43 mq
BONIFICA	2.00 mq
COMPATTAZIONE SCAVI	9.40 m
SCARIFICA	9.67 m
RILEVATI SS121_lotto 2A	
RILEVATO	0.63 mq
TERRENO VEGETALE	6.38 m
SOVRAST. SS121_lotto 2A	
USURA	10.50 m
BINDER	10.50 m
BASE	10.50 m
MISTO GRANULARE	10.50 m
GEOGRIGLIA	2 m

SEZIONE N. : 656  
 QT. PROGETTO : 381.21  
 DIST.PROG. : 13097.80  
 DIST.PREC. : 20.00  
 DIST.SUCC. : 20.00

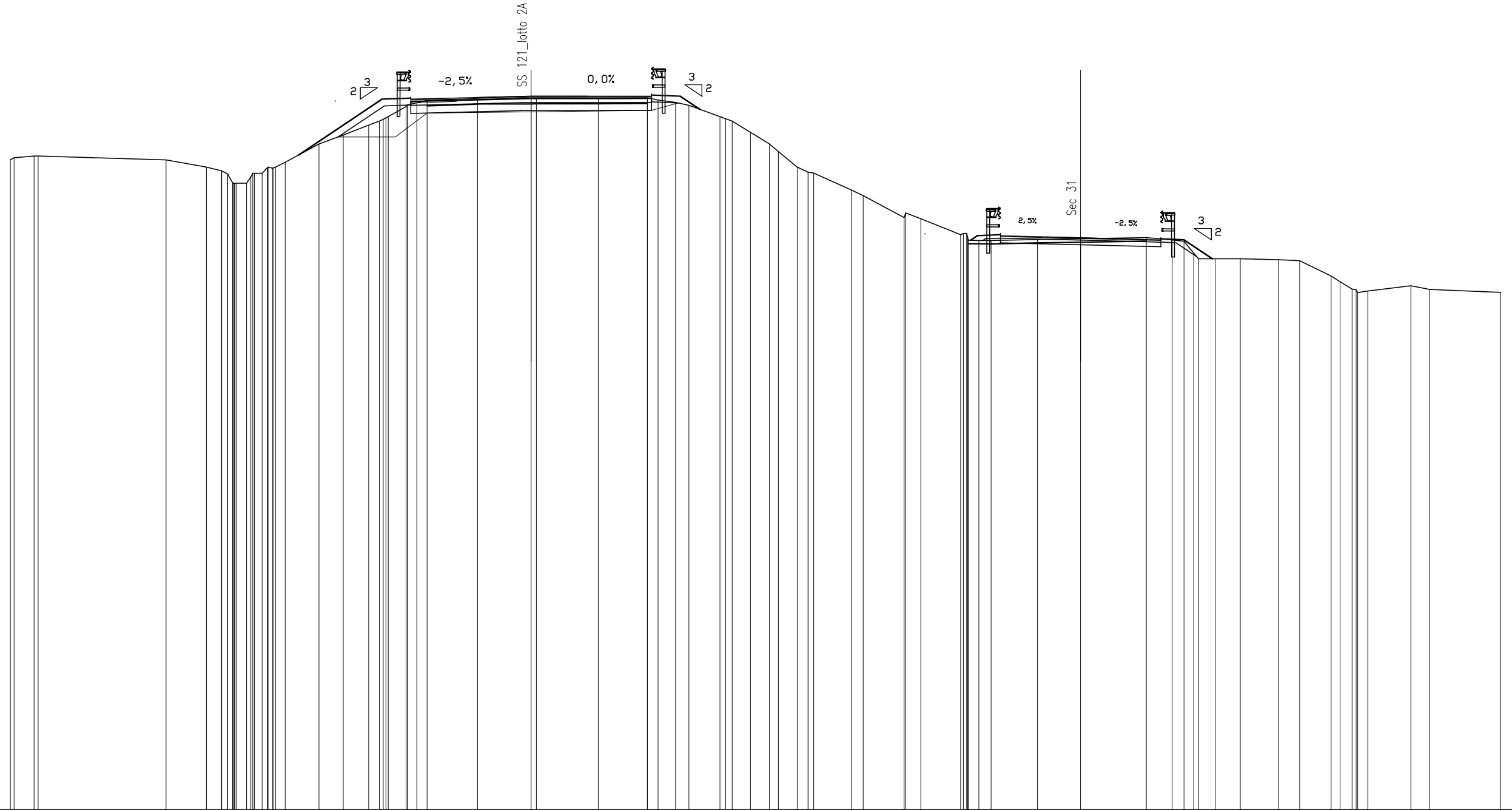
SCALA 1:200

QT.RIF. 360.000



SCAVI E BONIFICHE SS121_lotto 2A	
STERRO	0.41 mq
BONIFICA	2.30 mq
COMPATTAZIONE SCAVI	9.79 m
SCARIFICA	9.61 m
RILEVATI SS121_lotto 2A	
RILEVATO	0.88 mq
TERRENO VEGETALE	7.93 m
SOVRAST. SS121_lotto 2A	
USURA	10.50 m
BINDER	10.50 m
BASE	10.50 m
MISTO GRANULARE	10.50 m
GEOGRIGLIA	2 m

SEZIONE N. : 657      SEZIONE N. : 13  
 QT. PROGETTO : 381.09      QT. PROGETTO : 374.92  
 DIST.PROG. : 13117.80      DIST.PROG. : 233.33  
 DIST.PREC. : 20.00  
 DIST.SUCC. : 18.34



SCALA 1:200


QT.RIF. 350.000

QUOTE TERRENO	378.32	378.40	378.48	378.48	378.31	378.00	377.83	377.83	377.70	377.51	377.29	377.29	377.29	377.29	377.29	377.29	377.29	377.72	377.72	377.97	377.97	377.99	377.95	378.00	378.21	378.40	379.83	380.00	380.00	380.07	380.14	380.20	380.64	380.70	380.80	380.91	380.94	381.00	381.01	381.01	381.02	380.92	380.82	380.69	380.20	380.10	380.00	379.51	379.00	378.67	378.00	377.78	377.73	377.00	376.75	375.80	376.00	375.75	375.05	375.10	375.11	374.94	374.81	374.80	374.79	374.84	374.87	374.92	374.82	374.82	374.83	374.25	374.00	374.00	374.00	373.96	373.91	373.24	373.00	372.68	372.68	372.64	372.53	372.60	372.82	372.66	372.53
DIST.PARZIALI TERRENO	0.88	5.58				1.77	0.65	0.44	0.34	0.42	1.48	1.05	1.11	0.46	0.78	0.45	2.20	2.34	2.70	2.14	0.46	0.76	0.59	0.69	1.35	0.80	0.83	0.39	0.82	0.47	1.64	0.52	1.78	0.67	1.73	0.46	0.53	2.02	1.88	2.87	1.13	0.31	0.43	0.72	1.09	1.67	0.92	1.37	0.39	0.52	0.44	1.87	0.82	3.10																																	
QUOTE PROGETTO	376.52											380.96		380.96	380.99				381.09	381.09	381.09	381.09	380.51	374.81											375.01	375.00	374.98	374.91	374.84	374.82	374.83	374.00	374.00																																												
DIST.PARZIALI PROGETTO	3.65											1.25	1.50	3.75				3.75	1.50	1.25	0.87	11.80											1.00	0.75	2.75	2.75	0.75	1.00	1.25																																																



SCAVI E BONIFICHE SS121_lotto 2A	
STERRO	0.53 mq
BONIFICA	3.88 mq
COMPATTAZIONE SCAVI	8.18 m
GRADONATURA	8.32 m
SCARIFICA	9.34 m
RILEVATI SS121_lotto 2A	
RILEVATO	4.82 mq
TERRENO VEGETALE	13.27 m
SOVRAST. SS121_lotto 2A	
USURA	10.50 m
BINDER	10.50 m
BASE	10.50 m
MISTO GRANULARE	10.50 m
GEOGRIGLIA	4 m

SEZIONE N. : 658      SEZIONE N. : 14  
 QT. PROGETTO : 380.97      QT. PROGETTO : 374.80  
 DIST.PROG. : 13137.80      DIST.PROG. : 252.74  
 DIST.PREC. : 1.66  
 DIST.SUCC. : 5.13



SCALA 1:200

QT.RIF. 350.000

QUOTE TERRENO	376.61 376.76 376.99 377.00 377.00	377.00 376.91 376.58 376.46 376.46 376.46 376.46 376.61 376.91 376.93 376.96 376.98 377.00 377.21 378.00 379.00 379.00 380.00 380.13 380.61 380.64 380.77 380.88 380.88	380.87 380.87	380.86	380.86 380.86 380.27 379.42 378.29 378.38 379.38 379.31 379.15 379.00 378.76 378.00 377.69	377.00 376.99 376.96 376.84 376.38 376.36 376.08 376.05 376.00 375.83 375.78 375.77 375.58 374.66 374.64 374.68 374.62	374.69 374.69	374.74 374.75 374.72	374.66 374.48 374.00 373.79 373.73 373.25 373.06 373.00 372.94 372.43 372.42	372.17
DIST.PARZIALI TERRENO	0.45 0.38 3.84	0.42 0.33 1.32 1.14 2.77 0.61 0.81 0.50 0.40 4.50	3.41	1.23	0.55 0.54 0.59 0.78 0.62 0.75 1.11 1.65	0.87 0.73 0.35 1.08 1.08	3.90	2.55	0.75 0.42 0.97 0.91 0.78 1.27	10.70
QUOTE PROGETTO		379.52 380.84 380.84 380.87	380.97	380.89	380.86 380.86	376.21 374.96	374.96 374.90 374.88	374.80	374.73 374.71 374.72 374.68	
DIST.PARZIALI PROGETTO		1.98 1.25 1.50 3.75	3.75	1.50 1.25	6.98	1.34 1.83 0.75 0.72	3.12	2.75	0.75 1.00	




SCAVI E BONIFICHE SS121_lotto 2A	
STERRO	0.54 mq
BONIFICA	2.39 mq
COMPATTAZIONE SCAVI	9.97 m
SCARIFICA	9.39 m
RILEVATI SS121_lotto 2A	
RILEVATO	13.13 mq
TERRENO VEGETALE	10.98 m
SOVRAST. SS121_lotto 2A	
USURA	10.50 m
BINDER	10.50 m
BASE	10.50 m
MISTO GRANULARE	10.50 m
GEOGRIGLIA	4 m

SEZIONE N. : 658\_A SEZIONE N. : 14.A  
 QT. PROGETTO : 380.93 QT. PROGETTO : 374.77  
 DIST.PROG. : 13142.93 DIST.PROG. : 257.89  
 DIST.PREC. : 5.13  
 DIST.SUCC. : 4.03

SCALA 1:200

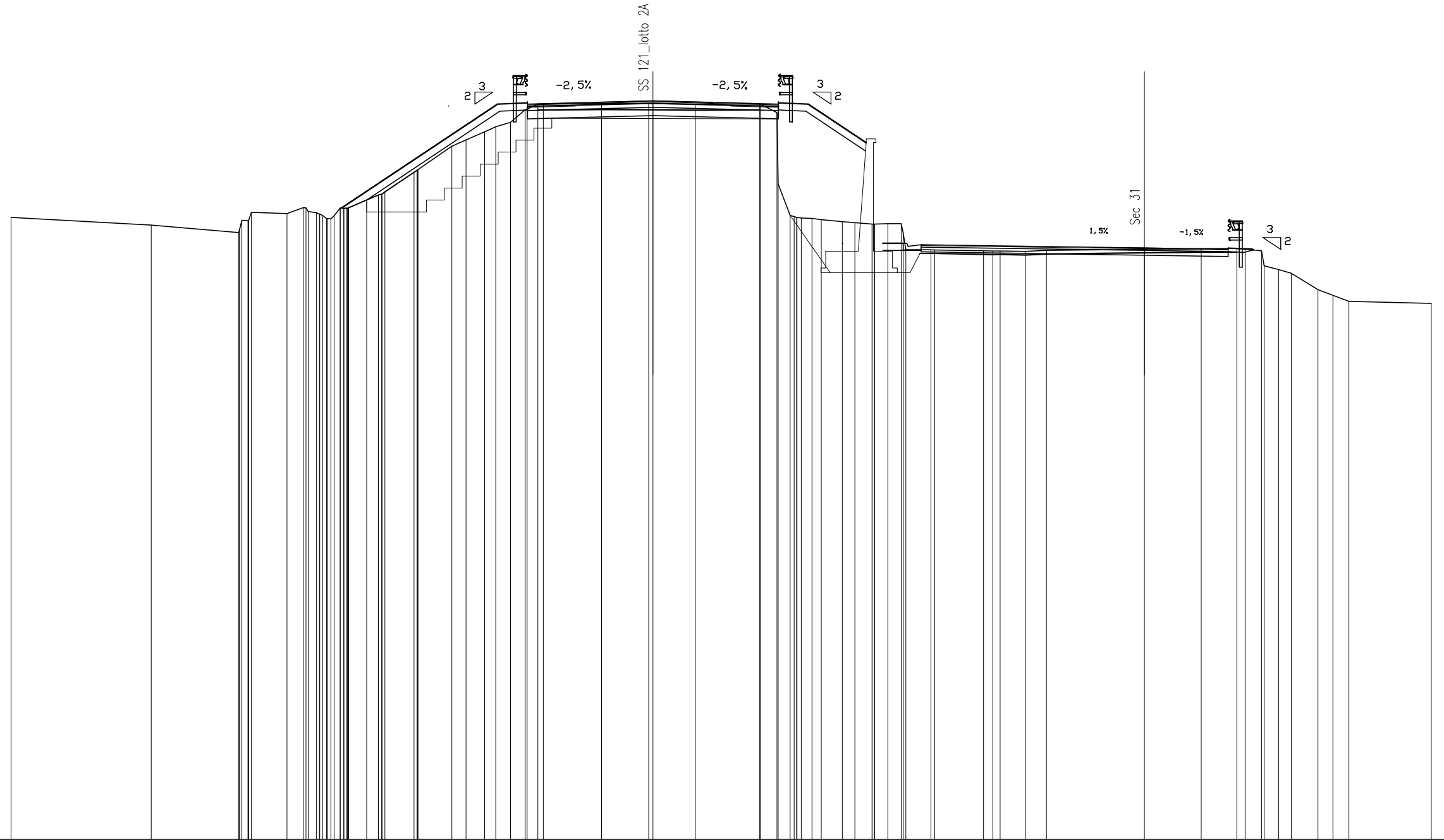
QT.RIF. 350.000



QUOTE TERRENO	376.30 376.41 376.51 376.43 376.43	376.70 376.28 376.25 376.24 376.24 376.25 376.28 376.69 376.70 376.72 376.72 376.73 376.72 376.79 376.79 377.00 377.94 378.00 378.08 379.50 379.55 380.00 380.23 380.49 380.56 380.72 380.80 380.81 380.82	380.82 380.43 379.56 377.66 377.77 377.74 377.73 377.58 377.48 377.00 376.96 376.89 376.88 376.08 376.57 376.00 375.85 375.79 375.79 375.79 375.79 375.26 374.67 374.66 374.65 374.64 374.65 374.62 374.62 374.63	374.68	374.72 374.73 374.68 374.66 374.50 374.00 373.92 373.76 373.51 373.00 372.71 372.51	372.26	
DIST.PARZIALI TERRENO	0.82 2.08	0.66 0.47 0.83 1.17 1.34 1.33 1.05 0.46 0.86 0.46	2.86 0.43 1.35 0.91 3.65	0.63 0.75 0.58 2.23 0.56 0.77 0.76 0.34 0.56 0.58 1.21 0.97	4.02	2.70 0.97 0.81 0.40 0.38 0.74 0.41 0.85 0.65 0.53	10.08
QUOTE PROGETTO		379.16 380.80 380.80	380.84	380.93	380.84 380.80 380.80	377.73 374.97 374.97 374.90 374.89	374.77 374.70 374.69 374.70 374.68
DIST.PARZIALI PROGETTO		2.45 1.25 1.50	3.75	3.75 1.50 1.25	4.60 1.37 1.72 0.75 0.67	5.22	2.75 0.76 1.00

SCAVI E BONIFICHE SS121_lotto 2A	
STERRO	0.69 mq
BONIFICA	2.98 mq
COMPATTAZIONE SCAVI	9.42 m
GRADONATURA	6.27 m
SCARIFICA	9.30 m
RILEVATI SS121_lotto 2A	
RILEVATO	15.89 mq
TERRENO VEGETALE	13.27 m
SOVRAST. SS121_lotto 2A	
USURA	10.50 m
BINDER	10.50 m
BASE	10.50 m
MISTO GRANULARE	10.50 m
GEOGRIGLIA	4 m

SEZIONE N. : 658\_B      SEZIONE N. : 14.B  
 QT. PROGETTO : 380.90      QT. PROGETTO : 374.74  
 DIST.PROG. : 13146.97      DIST.PROG. : 261.94  
 DIST.PREC. : 4.03  
 DIST.SUCC. : 2.75



SCALA 1:200

QT.RIF. 350.000

QUOTE TERRENO	376.02	375.71	375.39	375.43	375.52	375.00	375.89	375.89	376.23	376.18	376.43	376.42	376.27	376.27	376.17	376.16	376.11	375.97	375.97	375.96	376.09	376.41	376.40	376.41	376.41	376.43	376.75	376.96	377.00	377.10	377.91	378.00	378.00	378.02	379.00	379.26	379.61	379.82	380.00	380.52	380.55	380.77	380.77	380.79	380.78	380.78	380.76	380.77	380.77	380.41	377.42	377.42	376.11	376.06	376.03	376.02	376.00	375.98	375.93	375.84	375.80	375.74	375.74	375.76	375.76	375.37	374.67	374.67	374.66	374.63	374.62	374.62	374.60	374.64	374.69	374.72	374.72	374.69	374.63	374.00	373.84	373.68	373.00	372.76	372.51	372.42
DIST.PARZIALI TERRENO	5.87	3.67	1.49	0.67	0.34	0.76	0.49	1.22	1.42	0.59	0.79	0.46	0.62	0.61	0.45	2.44	1.98	1.77	2.71	0.71	0.50	0.45	0.39	0.88	0.53	0.72	0.56	0.56	1.06	2.04	0.39	1.06	0.88	4.10	2.38	1.49	0.35	0.69	0.61	0.52	1.12	0.63	0.66	3.45																																										
QUOTE PROGETTO	376.41	380.77	380.77	380.80	380.90	380.80	380.77	380.77	379.15	374.94	374.94	374.88	374.87	374.74	374.70	374.69	374.66	374.70	374.66																																																																			
DIST.PARZIALI PROGETTO	6.53	1.25	1.50	3.75	3.75	1.50	1.25	2.43	0.69	0.86	0.75	0.55	8.79	2.75	0.75	1.00																																																																						

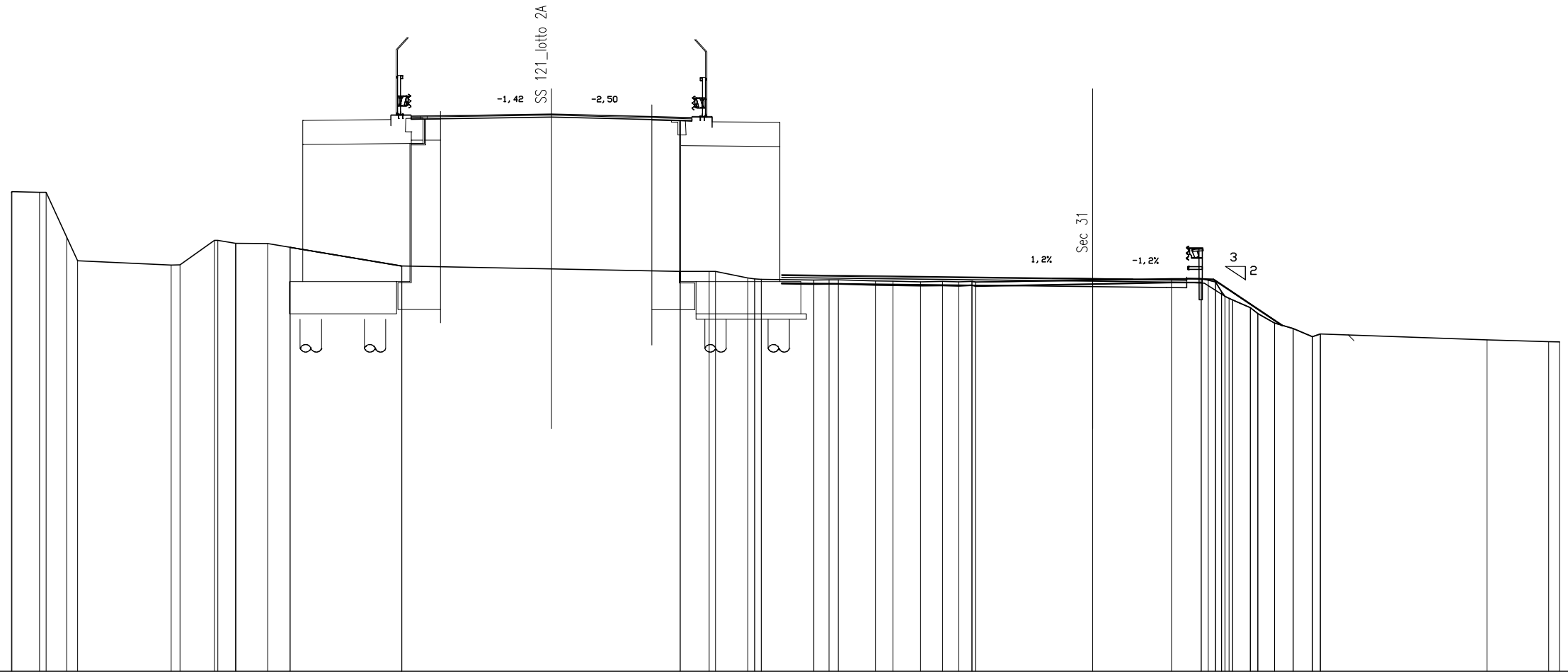


SOVRAST.	SS121_lotto 2A
USURA	10.50 m
BINDER	10.50 m

SEZIONE N. : 659      SEZIONE N. : 16  
 QT. PROGETTO : 380.80      QT. PROGETTO : 374.66  
 DIST.PROG. : 13157.80      DIST.PROG. : 272.75  
 DIST.PREC. : 8.08  
 DIST.SUCC. : 2.47

SCALA 1:200

QT.RIF. 360.000



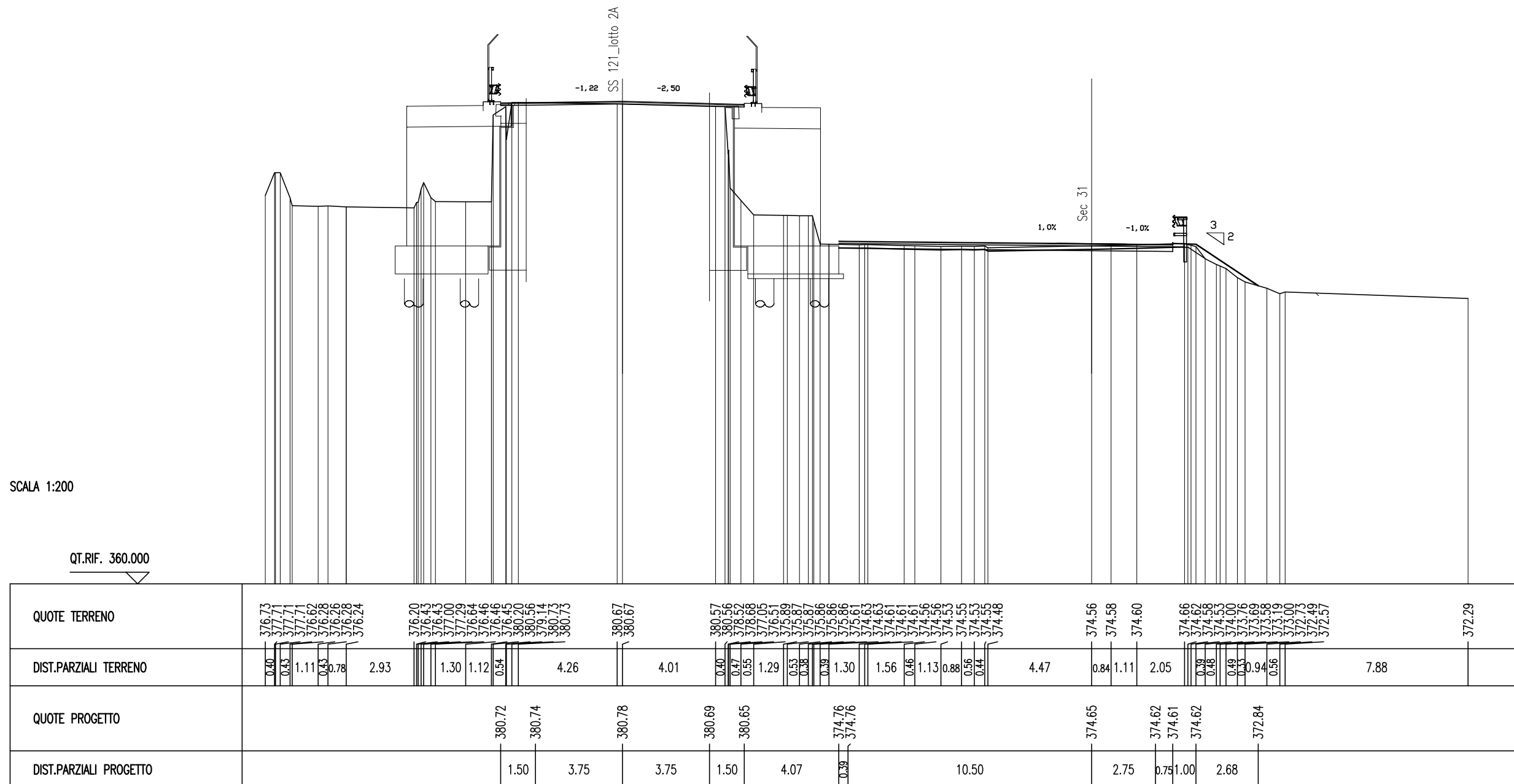
QUOTE TERRENO	377.88 377.91 377.89 376.21 375.33		375.17 375.18	376.09 376.09 375.98 375.97 375.83		375.13 375.13 375.13		375.02		374.93 374.93 374.93		374.68 374.65 374.64	374.61 374.62 0.35 374.62	374.58 374.56	374.54 374.56 374.54 374.56 374.56 374.56 374.53	374.61	374.66	374.66 374.61 374.54 374.17 374.00 373.92 373.87 373.58 373.36 373.00 372.80 372.49 372.60	372.38	372.31 372.30		
DIST.PARZIALI TERRENO	1.04 0.77 0.41	3.50	0.33 1.28	0.66 1.19 0.83	4.17	5.59			4.81	1.08 1.21	1.96	0.57 0.35	1.39	0.65 1.04 0.81	0.62 0.49	4.37	2.95	1.11	0.66 0.63 0.69 0.72	6.23	2.30	0.41
QUOTE PROGETTO							380.73 380.75	380.80	380.71 380.67		374.80					374.66	374.63 374.62 374.63	372.92				
DIST.PARZIALI PROGETTO							1.50	3.75	3.75	1.50	3.35				11.63		2.75	0.76 1.00	2.57			

SOVRAST.	SS121_lotto 2A
USURA	10.50 m
BINDER	10.50 m

SEZIONE N. : S2 SEZIONE N. : 17  
 QT. PROGETTO : 380.78 QT. PROGETTO : 374.65  
 DIST.PROG. : 13160.27 DIST.PROG. : 274.66  
 DIST.PREC. : 2.47  
 DIST.SUCC. : 2.16

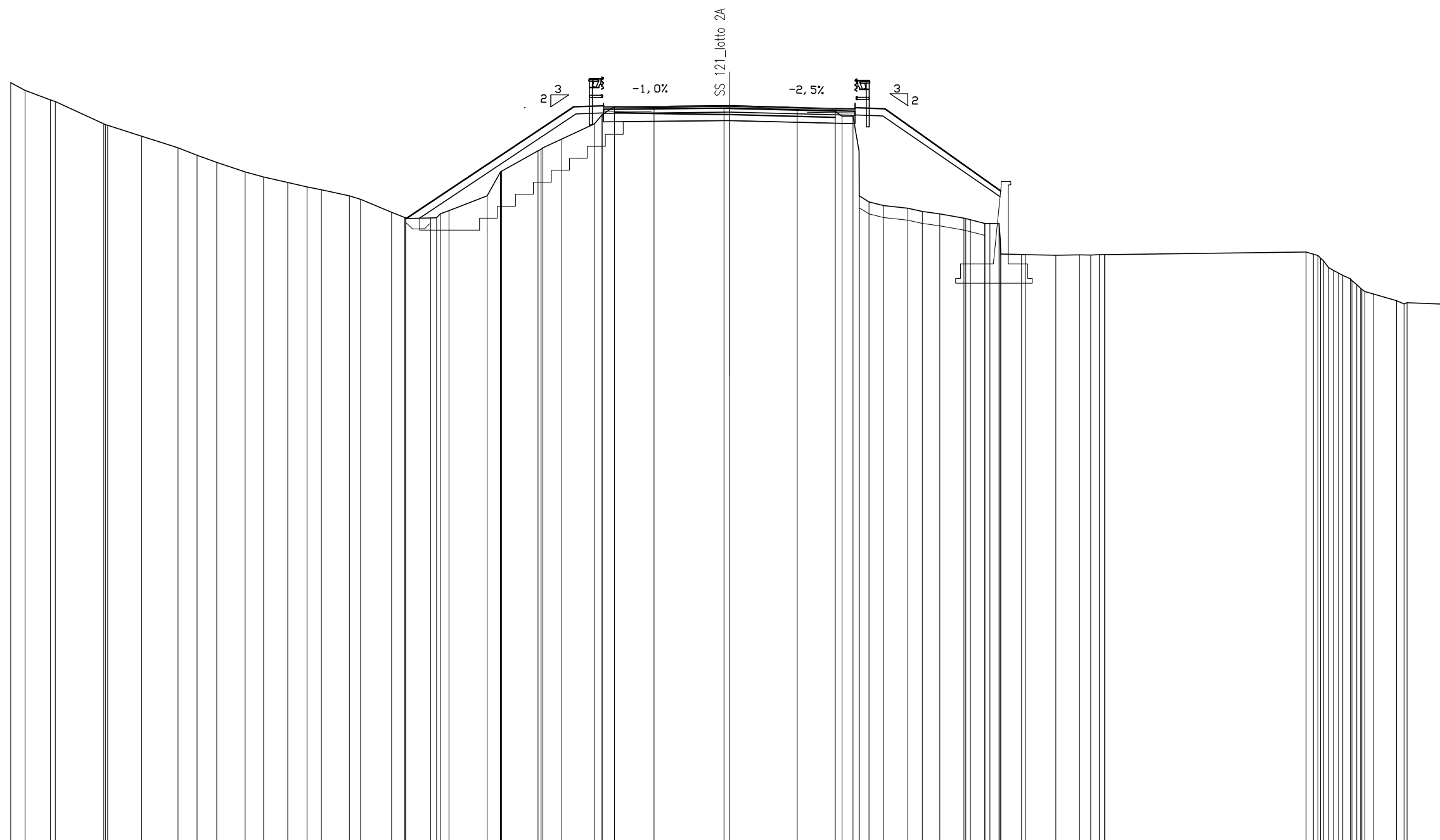
SCALA 1:200

QT.RIF. 360.000



SCAVI E BONIFICHE SS121_lotto 2A	
STERRO	0.57 mq
BONIFICA	4.71 mq
COMPATTAZIONE SCAVI	9.65 m
GRADONATURA	7.23 m
SCARIFICA	9.22 m
RILEVATI SS121_lotto 2A	
RILEVATO	19.66 mq
TERRENO VEGETALE	16.82 m
SOVRAST. SS121_lotto 2A	
USURA	10.50 m
BINDER	10.50 m
BASE	10.50 m
MISTO GRANULARE	10.50 m
GEOGRIGLIA	4 m

SEZIONE N. : 659.A  
 QT. PROGETTO : 380.76  
 DIST.PROG. : 13162.43  
 DIST.PREC. : 2.16  
 DIST.SUCC. : 3.20



SCALA 1:200

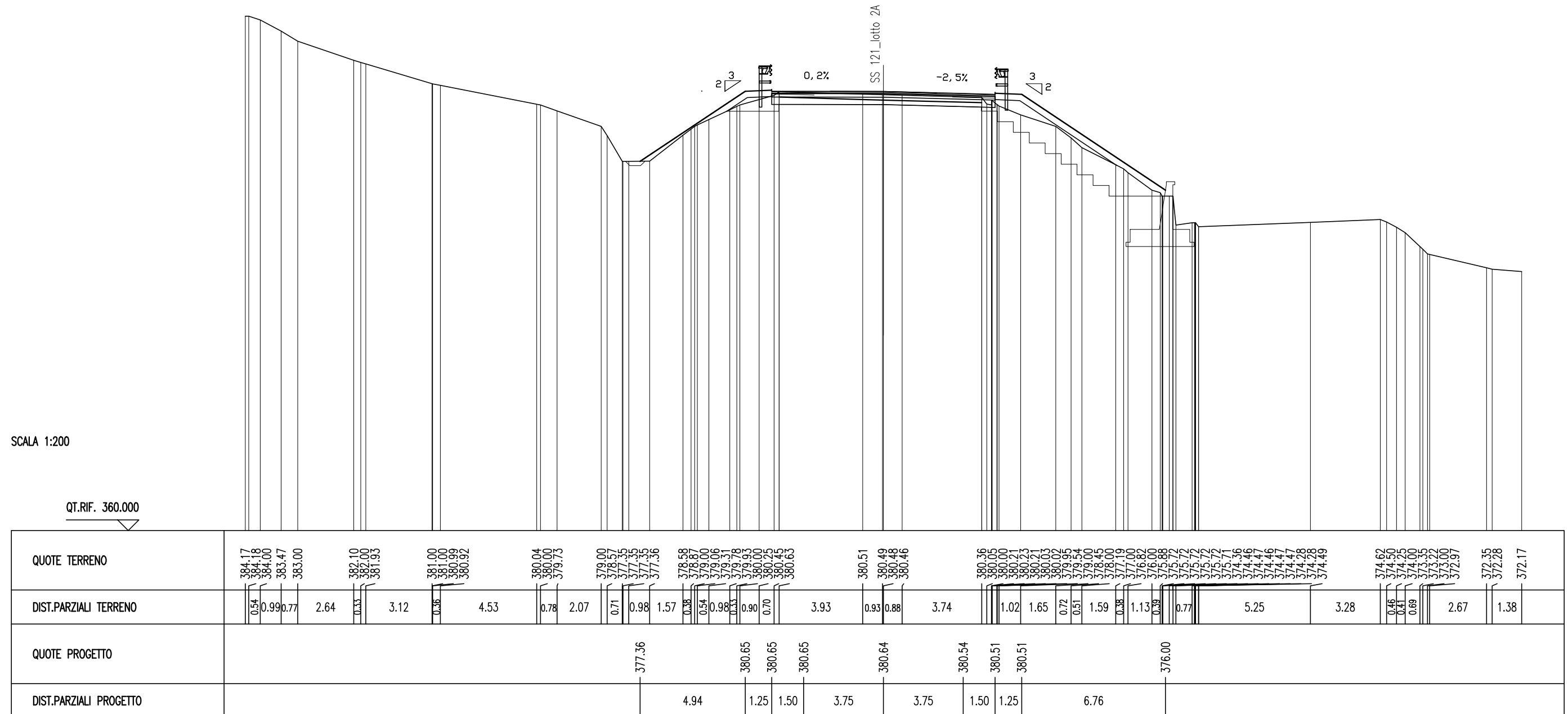
QT.RIF. 350.000

QUOTE TERRENO	381.72	381.40	381.00	380.93	380.00	379.97	379.94	379.48	379.00	378.69	378.40	378.00	377.79	377.56	377.37	377.25	377.00	376.85	376.31	376.09	376.09	376.05	376.08	376.25	376.38	377.00	378.00	378.00	378.03	378.03	378.87	378.94	379.00	379.37	380.00	380.39	380.73	380.68	380.64	380.64	380.57	380.52	380.32	380.32	378.86	377.00	376.74	376.59	376.48	376.34	376.24	376.07	376.05	376.00	375.85	375.85	375.84	375.21	374.57	374.55	374.54	374.54	374.52	374.52	374.52	374.52	374.54	374.54	374.65	374.56	374.51	374.40	374.28	374.00	373.89	373.77	373.68	373.53	373.45	373.29	373.14	373.10	373.00	372.90	372.62	372.49	372.53	372.47
DIST.PARZIALI TERRENO	0.60	1.06	2.03	1.42	1.52	0.80	0.82	1.19	0.77	1.01	0.81	0.60	1.17	0.47	1.29	0.56	1.04	0.36	1.60	0.56	1.51	0.78	1.37	0.52	1.66	2.92	2.83	1.59	0.46	0.41	0.61	1.00	0.61	0.73	1.01	0.60	0.38	0.86	1.27	0.99	0.46	0.37	8.40	0.35	0.97	1.71																																										
QUOTE PROGETTO	376.05																												380.71		380.71		380.72		380.76		380.67		380.63		380.63		377.20																																													
DIST.PARZIALI PROGETTO	6.99																												1.25		1.50		3.75		3.75		1.50		1.25		4.82																																															



SCAVI E BONIFICHE SS121_lotto 2A	
STERRO	0.35 mq
BONIFICA	3.07 mq
COMPATTAZIONE SCAVI	9.51 m
GRADONATURA	7.05 m
SCARIFICA	9.53 m
RILEVATI SS121_lotto 2A	
RILEVATO	1.77 mq
TERRENO VEGETALE	16.57 m
SOVRAST. SS121_lotto 2A	
USURA	10.50 m
BINDER	10.50 m
BASE	10.50 m
MISTO GRANULARE	10.50 m
GEOGRIGLIA	4 m

SEZIONE N. : 659.C  
 QT. PROGETTO : 380.64  
 DIST.PROG. : 13174.20  
 DIST.PREC. : 8.57  
 DIST.SUCC. : 0.01



SCALA 1:200

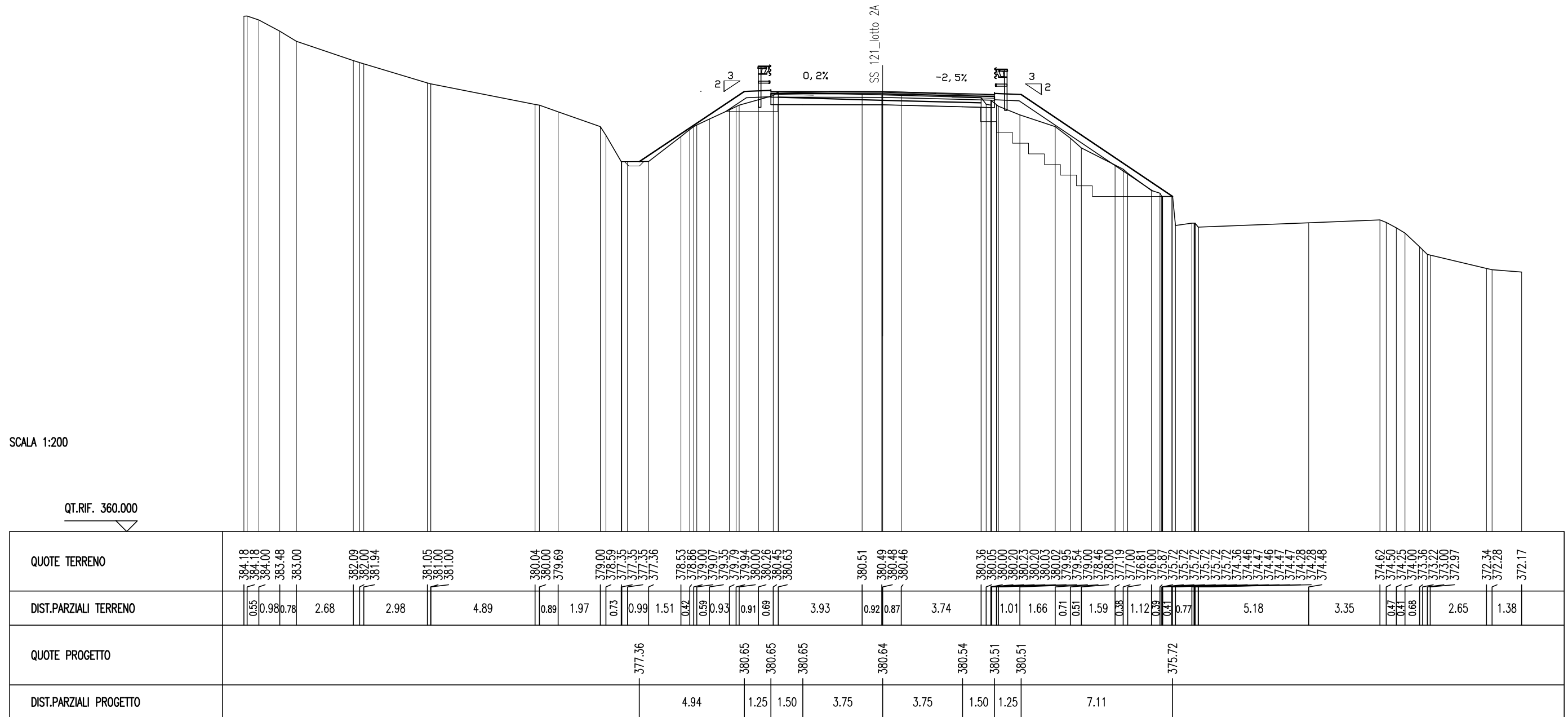
QT.RIF. 360.000

QUOTE TERRENO	384.17	384.18	384.00	383.47	383.00	382.10	382.00	381.93	381.00	381.00	380.99	380.92	380.04	380.00	379.73	379.00	378.57	378.58	378.87	379.00	379.06	379.31	379.78	379.93	380.00	380.25	380.45	380.63	380.51	380.49	380.48	380.46	380.36	380.05	380.00	380.21	380.23	380.21	380.03	380.02	379.95	379.54	379.00	378.45	378.00	377.19	377.00	376.82	376.00	375.88	375.72	375.72	375.72	375.71	375.36	374.46	374.47	374.46	374.47	374.47	374.47	374.28	374.28	374.49	374.62	374.50	374.25	374.00	373.35	373.22	373.00	372.97	372.35	372.28	372.17
DIST.PARZIALI TERRENO	0.54	0.99	0.77	2.64	0.33	3.12	0.36	4.53	0.78	2.07	0.71	0.98	1.57	0.38	0.54	0.98	0.33	0.90	0.70	3.93	0.93	0.88	3.74	1.02	1.65	0.72	0.51	1.59	0.38	1.13	0.39	0.77	5.25	3.28	0.46	0.41	0.69	2.67	1.38																																				
QUOTE PROGETTO																															377.36				380.65	380.65	380.65				380.64				380.54	380.51	380.51							376.00																					
DIST.PARZIALI PROGETTO																															4.94	1.25	1.50	3.75	3.75	1.50	1.25	6.76																																					



SCAVI E BONIFICHE SS121_lotto 2A	
STERRO	0.38 mq
BONIFICA	4.42 mq
COMPATTAZIONE SCAVI	9.51 m
GRADONATURA	6.41 m
SCARIFICA	9.52 m
RILEVATI SS121_lotto 2A	
RILEVATO	1.70 mq
TERRENO VEGETALE	17.00 m
SOVRAST. SS121_lotto 2A	
USURA	10.50 m
BINDER	10.50 m
BASE	10.50 m
MISTO GRANULARE	10.50 m
GEOGRIGLIA	4 m

SEZIONE N. : 659.D  
 QT. PROGETTO : 380.64  
 DIST.PROG. : 13174.21  
 DIST.PREC. : 0.01  
 DIST.SUCC. : 3.59

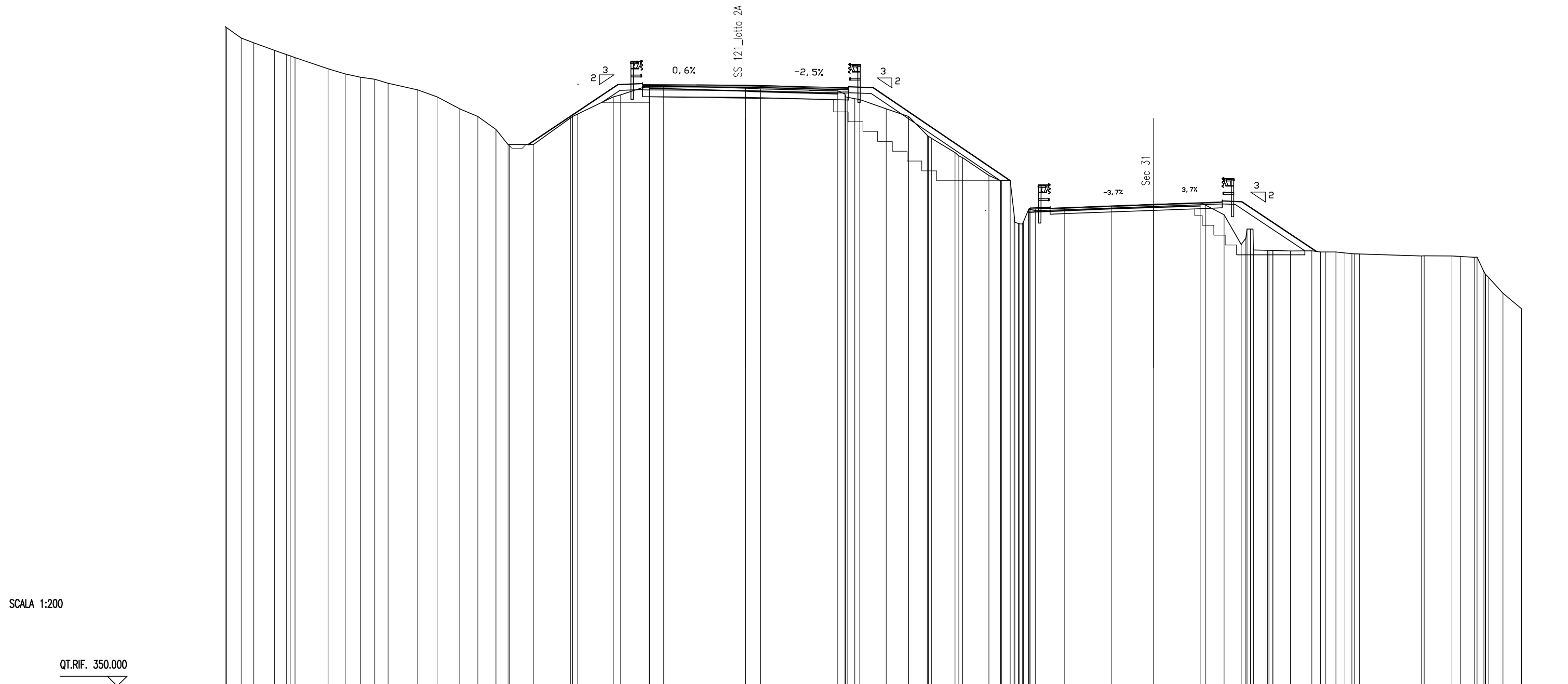


SCALA 1:200

QT.RIF. 360.000

SCAVI E BONIFICHE SS121_lotto 2A	
STERRO	0.92 mq
BONIFICA	4.06 mq
COMPATTAZIONE SCAVI	9.39 m
GRADONATURA	6.38 m
SCARIFICA	9.59 m
RILEVATI SS121_lotto 2A	
RILEVATO	1.59 mq
TERRENO VEGETALE	16.43 m
SOVRAST. SS121_lotto 2A	
USURA	10.50 m
BINDER	10.50 m
BASE	10.50 m
MISTO GRANULARE	10.50 m
GEOGRIGLIA	4 m

SEZIONE N. : 660                      SEZIONE N. : 18  
 QT. PROGETTO : 380.60              QT. PROGETTO : 374.52  
 DIST.PROG. : 13177.80              DIST.PROG. : 292.51  
 DIST.PREC. : 3.59  
 DIST.SUCC. : 20.00



QUOTE TERRENO	383.58 383.52 383.00 382.76 382.37 382.15 382.09 382.00 381.43 381.17 381.00 380.90 380.70 380.36 380.00 379.39 379.00 378.34 377.57 377.57 378.93 379.00 379.13 380.00 380.10 380.59 380.57 380.45 380.41 380.31 380.15 380.01 380.00 379.99 379.91 379.86 379.59 379.00 378.05 378.00 377.98 377.90 377.16 377.00 376.91 376.00 375.74 375.74 375.74 374.07 373.62 373.55 373.52 373.52 373.64 374.27 374.28 374.28 374.29 374.35 374.45 374.52 374.60 374.48 374.00 374.48 374.80 374.97 374.97 373.27 373.27 373.27 372.32 372.20 372.19 372.19 372.18 372.18 372.15 372.17 372.11 372.11 372.11 372.05 372.01 372.01 372.00 371.90 371.90 371.87 371.84 371.84 371.18 371.00 370.97 370.96 370.96 370.00
DIST.PARZIALI TERRENO	0.74 0.64 1.05 0.62 1.69 0.87 0.78 0.73 0.67 1.51 0.99 1.15 0.92 0.93 0.62 1.22 1.89 1.81 0.37 1.47 0.72 4.18 0.76 3.94 0.36 0.39 1.34 1.14 0.95 1.20 1.34 0.58 0.43 0.43 0.43 0.43 1.50 2.36 2.16 2.38 0.93 0.88 0.72 0.89 1.09 0.44 0.52 0.45 0.38 3.15 1.41 0.45 0.70 0.72 0.94
QUOTE PROGETTO	377.57 380.63 380.63 380.62 380.60 380.50 380.47 380.47 375.74 374.97 374.34 374.33 374.35 374.52 374.62 374.65 374.66 372.14
DIST.PARZIALI PROGETTO	4.58 1.25 1.50 3.75 3.75 1.50 1.25 6.98 0.94 1.00 0.75 4.51 2.75 0.75 1.00 3.79









SCAVI E BONIFICHE SS121_lotto 2A	
STERRO	4.64 mq
BONIFICA	2.17 mq
COMPATTAZIONE SCAVI	15.71 m
GRADONATURA	1.97 m
SCARIFICA	9.58 m


RILEVATI SS121_lotto 2A	
RILEVATO	1.52 mq
TERRENO VEGETALE	6.18 m

SOVRAST. SS121_lotto 2A	
USURA	16.19 m
BINDER	16.19 m
BASE	16.19 m
MISTO GRANULARE	16.19 m
GEOGRIGLIA	4 m

SEZIONE N. : 663  
 QT. PROGETTO : 379.88  
 DIST.PROG. : 13237.81  
 DIST.PREC. : 15.00  
 DIST.SUCC. : 2.19

SCALA 1:200

QT.RIF. 360.000



QUOTE TERRENO	383.87	383.03	383.00	383.00	382.95	383.00	383.00	382.92	382.59	382.55	382.31	382.00	381.92	381.95	381.73	381.45	381.19	381.02	381.00	380.88	380.76	380.69	380.70	380.61	380.43	380.00	380.03	380.06	380.08	380.10	380.15	380.14	379.88	379.84	379.81	379.83	379.84	379.88	379.90	379.92	380.07	379.83	379.73	379.55	379.47	379.40	379.40	379.39	379.38	379.10	379.00	378.35	378.00	377.84	377.00	376.31	376.00	375.56	375.47	375.33	375.32	375.32	374.95	374.66	374.80	374.82	373.82	373.89	374.25	374.28	374.04	374.02	374.51	374.48
DIST.PARZIALI TERRENO	2.68	0.48	1.70	0.45	1.10	0.43	2.11	2.83	0.66	1.10	1.25	1.29	1.49	1.27	0.82	0.91	2.06	0.92	3.38	1.40	3.58	1.23	0.50	0.84	0.73	0.98	0.52	0.61	3.09	1.85	0.87	1.55	0.52	0.58	7.13	0.57	1.87																																					
QUOTE PROGETTO	380.76																														380.47		380.47		380.36		380.31		379.88			379.40			379.36		379.36			377.24																								
DIST.PARZIALI PROGETTO	0.43											0.60		1.00		0.75		7.03			7.81			0.61		1.25		3.18																																														



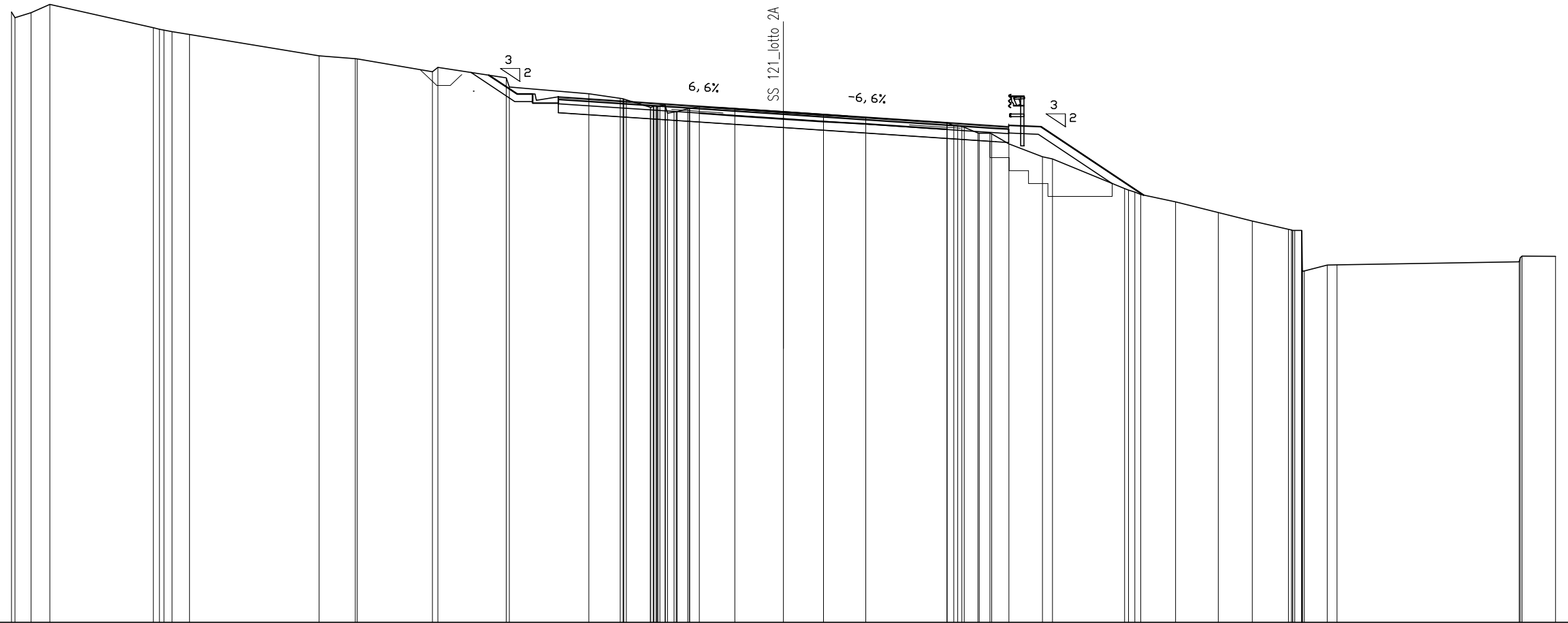


SCAVI E BONIFICHE SS121_lotto 2A	
STERRO	6.21 mq
BONIFICA	2.54 mq
COMPATTAZIONE SCAVI	16.77 m
GRADONATURA	2.78 m
SCARIFICA	9.64 m
RILEVATI SS121_lotto 2A	
RILEVATO	1.79 mq
TERRENO VEGETALE	7.97 m
SOVRAST. SS121_lotto 2A	
USURA	17.50 m
BINDER	17.50 m
BASE	17.50 m
MISTO GRANULARE	17.50 m
GEOGRIGLIA	4 m

SEZIONE N. : P2S  
 QT. PROGETTO : 379.83  
 DIST.PROG. : 13242.81  
 DIST.PREC. : 2.81  
 DIST.SUCC. : 4.23

SCALA 1:200

QT.RIF. 360.000



QUOTE TERRENO	383.70 383.48 383.68 384.00	383.09 383.04 383.00 382.94 382.83	382.00	381.89 381.88	381.39 381.55	381.15 380.79	380.53	380.35 380.33 380.33 380.32 380.29 380.00 380.00 380.04 380.05 380.05 380.02 380.06 380.10 380.05 379.77 379.82 379.83 379.84 379.94 379.96 379.92 379.80 379.69 379.61 379.40 379.29 379.29 379.26 379.22 379.00 379.00 378.97 378.58 378.08 378.00	376.84 376.79 376.71 376.61 376.52	375.91	375.59	375.27 375.23 375.22 375.22 375.22 375.22 375.19 374.83 373.63 373.65 373.87 373.88	374.00 374.16 374.22 374.21															
DIST.PARZIALI TERRENO	0.63 0.73	4.02	0.68	5.04	1.41	2.92	2.66	3.09	1.21	0.93	0.41 0.37	1.38	1.89	1.56	1.64	3.16	0.53 0.42	0.67	1.30	0.39	2.80	1.35	1.66	1.33	1.40	0.88 0.38	7.08	1.30
QUOTE PROGETTO						381.25 380.52 380.52		380.41 380.38					379.83					379.29 379.25	379.25			376.59						
DIST.PARZIALI PROGETTO						1.09 0.60		1.00 0.50				8.25				8.25		0.50 1.25		3.99								



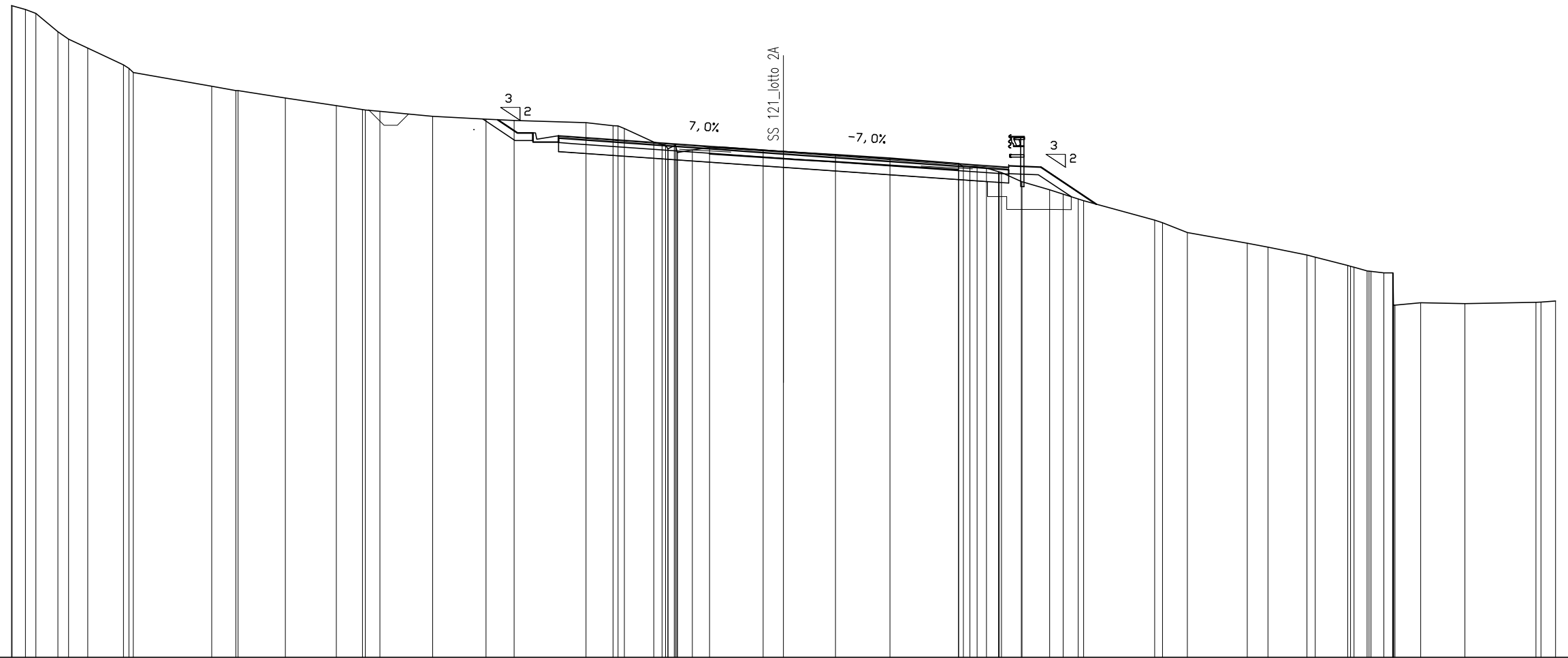


SCAVI E BONIFICHE SS121_lotto 2A	
STERRO	8.09 mq
BONIFICA	2.22 mq
COMPATTAZIONE SCAVI	16.67 m
GRADONATURA	0.95 m
SCARIFICA	9.65 m
RILEVATI SS121_lotto 2A	
RILEVATO	0.62 mq
TERRENO VEGETALE	5.35 m
SOVRAST. SS121_lotto 2A	
USURA	17.49 m
BINDER	17.49 m
BASE	17.49 m
MISTO GRANULARE	17.49 m
GEOGRIGLIA	4 m

SEZIONE N. : P3D  
 QT. PROGETTO : 379.64  
 DIST.PROG. : 13265.00  
 DIST.PREC. : 7.19  
 DIST.SUCC. : 2.81

SCALA 1:200

QT.RIF. 360.000



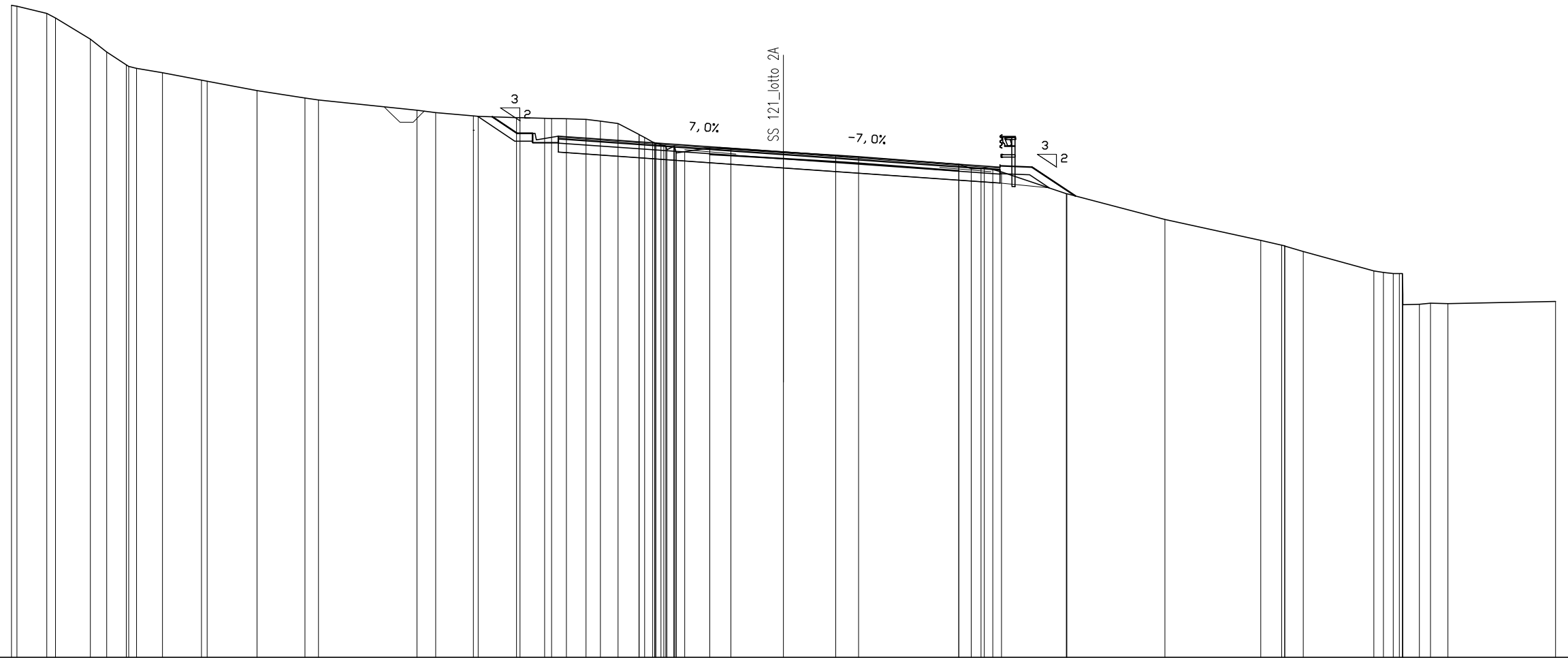
QUOTE TERRENO	385.30	385.30	385.15	385.00	384.29	384.00	383.65	383.00	382.87	382.70	382.17	382.00	382.00	381.71	381.42	381.26	381.25	381.19	381.00	380.89	380.84	380.75	380.64	380.63	380.53	380.00	379.91	379.88	379.74	379.86	379.87	379.66	379.60	379.70	379.80	379.68	379.64	379.52	379.38	379.17	379.03	379.03	379.03	379.03	379.00	378.86	378.85	378.85	378.82	378.47	378.46	378.15	377.98	377.79	377.73	376.97	376.87	376.49	376.07	375.93	375.62	375.53	375.21	375.18	375.18	375.14	375.00	374.99	374.98	374.92	374.92	374.88	374.66	374.66	373.69	373.67	373.76	373.73	373.78	373.79	373.83
DIST.PARZIALI TERRENO	0.52	0.40	0.86	0.41	0.75	1.39	3.04	0.95	1.84	1.98	1.02	0.56	2.05	2.08	1.09	2.80	1.05	1.15	0.58	0.67	2.08	0.79	2.02	2.11	2.67	0.46	0.47	0.77	1.08	0.52	0.58	2.76	0.96	2.33	0.81	1.51	0.33	1.26	0.51	0.50	0.34	1.00	1.72	2.75	0.57																																				
QUOTE PROGETTO																								380.87	380.36	380.36	380.25	380.22											379.64											379.06	379.03	379.03	377.59																												
DIST.PARZIALI PROGETTO																								0.76	0.80	1.00	0.50											8.24											8.25	0.50	1.25	2.15																													

SCAVI E BONIFICHE SS121_lotto 2A	
STERRO	9.11 mq
BONIFICA	0.42 mq
COMPATTAZIONE SCAVI	17.16 m
SCARIFICA	9.67 m
RILEVATI SS121_lotto 2A	
RILEVATO	0.21 mq
TERRENO VEGETALE	5.03 m
SOVRAST. SS121_lotto 2A	
USURA	17.16 m
BINDER	17.16 m
BASE	17.16 m
MISTO GRANULARE	17.16 m
GEOGRIGLIA	4 m

SEZIONE N. : P3S  
 QT. PROGETTO : 379.62  
 DIST.PROG. : 13267.81  
 DIST.PREC. : 2.81  
 DIST.SUCC. : 10.00

SCALA 1:200

QT.RIF. 360.000



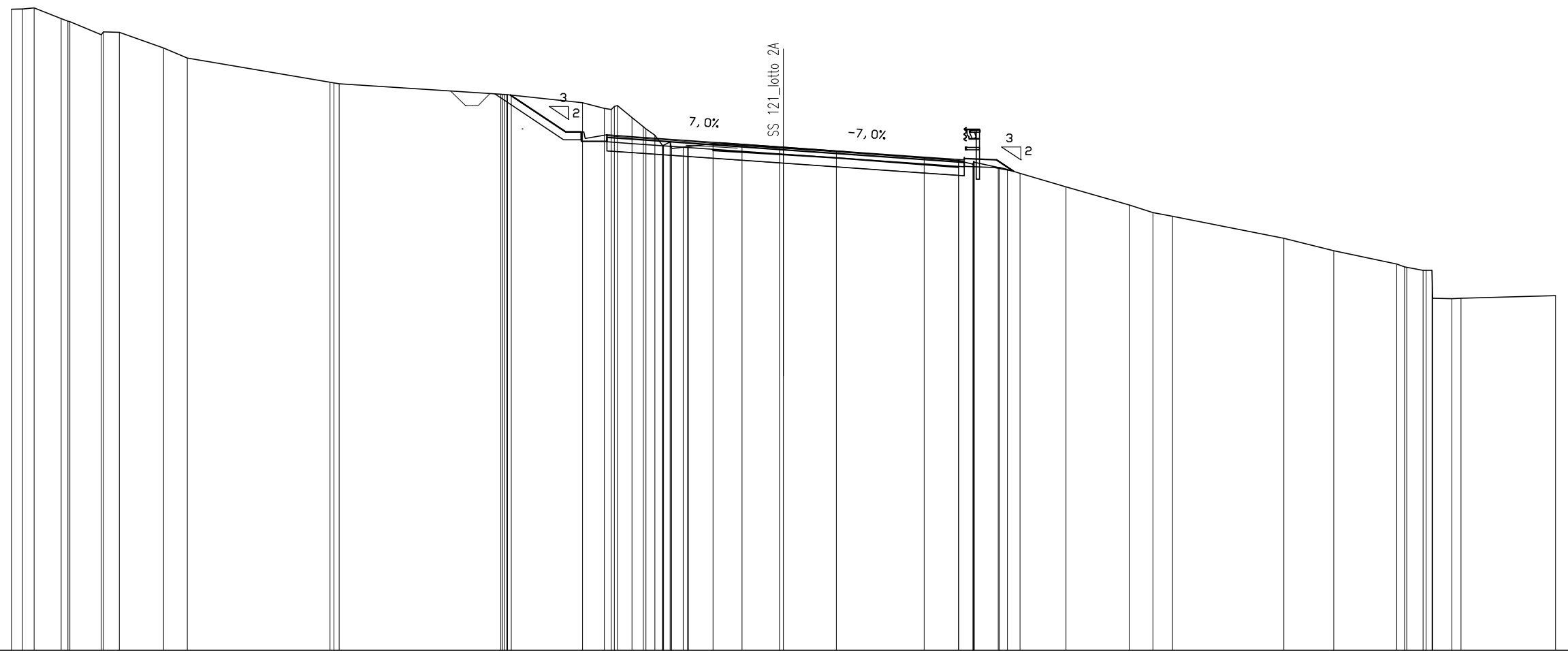
QUOTE TERRENO	385.31 385.27	385.00 384.82	384.00 383.50	383.00 382.87 382.69	382.40 382.36	382.00	381.71 381.64	381.24 381.15	381.02 381.00	380.95 380.93 380.92 380.91 380.88 380.82 380.72	380.30 380.29 380.18 380.00 379.98 379.96 379.90 379.87 379.85 379.70 379.63 379.61 379.58 379.63 379.78 379.73 379.61 379.50 379.44	379.14 378.97	379.00 378.93 378.85	378.00 378.00	377.00	376.18 376.00 375.97 375.97 375.75	375.00 374.94 374.90 374.90 374.09 373.68 373.71 373.74 373.73	373.81		
DIST.PARZIALI TERRENO	1.16 0.34	1.36 0.63	0.77 1.00	1.52 1.94	1.86 0.53	3.83	0.73 1.46	1.49 0.96	0.58 0.76 0.56 0.68 0.81	0.92 0.98 0.82	2.04 2.03 0.88	3.90	0.48 0.38 0.34	2.52	3.81	3.72	0.81 0.72	2.74	0.37 0.36 0.64 0.43 0.68	4.18
QUOTE PROGETTO								380.98 380.34 380.34	380.23 380.20		379.62		379.08 379.03	379.03	377.91					
DIST.PARZIALI PROGETTO								0.96 0.80	1.00 0.50	8.25	7.69	0.73 1.25	1.68							

SCAVI E BONIFICHE SS121_lotto 2A	
STERRO	8.55 mq
COMPATTAZIONE SCAVI	13.88 m
SCARIFICA	9.54 m
RILEVATI SS121_lotto 2A	
TERRENO VEGETALE	5.24 m
SOVRAST. SS121_lotto 2A	
USURA	13.88 m
BINDER	13.88 m
BASE	13.88 m
MISTO GRANULARE	13.88 m
GEOGRIGLIA	2 m

SEZIONE N. : 665  
 QT. PROGETTO : 379.54  
 DIST.PROG. : 13277.81  
 DIST.PREC. : 10.00  
 DIST.SUCC. : 7.19

SCALA 1:200

QT.RIF. 360.000



QUOTE TERRENO	384.89 384.91 384.95	384.54 384.44 384.41 383.90 384.02 384.00	383.39 383.00	382.06 382.03 382.00	381.59 381.59 381.58 381.57 381.56 381.27 381.05 381.00 381.12 381.15 380.69 380.33 380.25 380.00 379.61 379.74 379.71 379.49 379.54 379.56 379.56 379.67 379.60 379.51 379.50 379.58	379.12	379.02 378.88 378.92 379.00 378.96 378.79 378.75 378.67 378.53 378.00	377.29 377.00 376.85	376.00 375.51	375.00 374.89 374.87 374.75 374.75 374.39 373.67 373.65 373.67	373.77
DIST.PARZIALI TERRENO	0.42 0.45 1.06	1.22 0.63 1.71 0.92	5.55	6.28	2.77 0.85 0.57 0.44 0.44 0.44 0.44 0.44 0.44 0.96 1.12 1.46	2.05 3.41	1.34 0.55 0.93 0.50 1.78	2.46 0.92 0.76 4.33	1.94 2.45	0.63 0.75 0.35 3.67	
QUOTE PROGETTO					381.56 380.13 380.13 380.02 379.95	379.54	379.15 379.05 379.05 378.60				
DIST.PARZIALI PROGETTO					2.15 0.60 1.00 1.01	5.85	5.50	1.52 1.25 0.66			











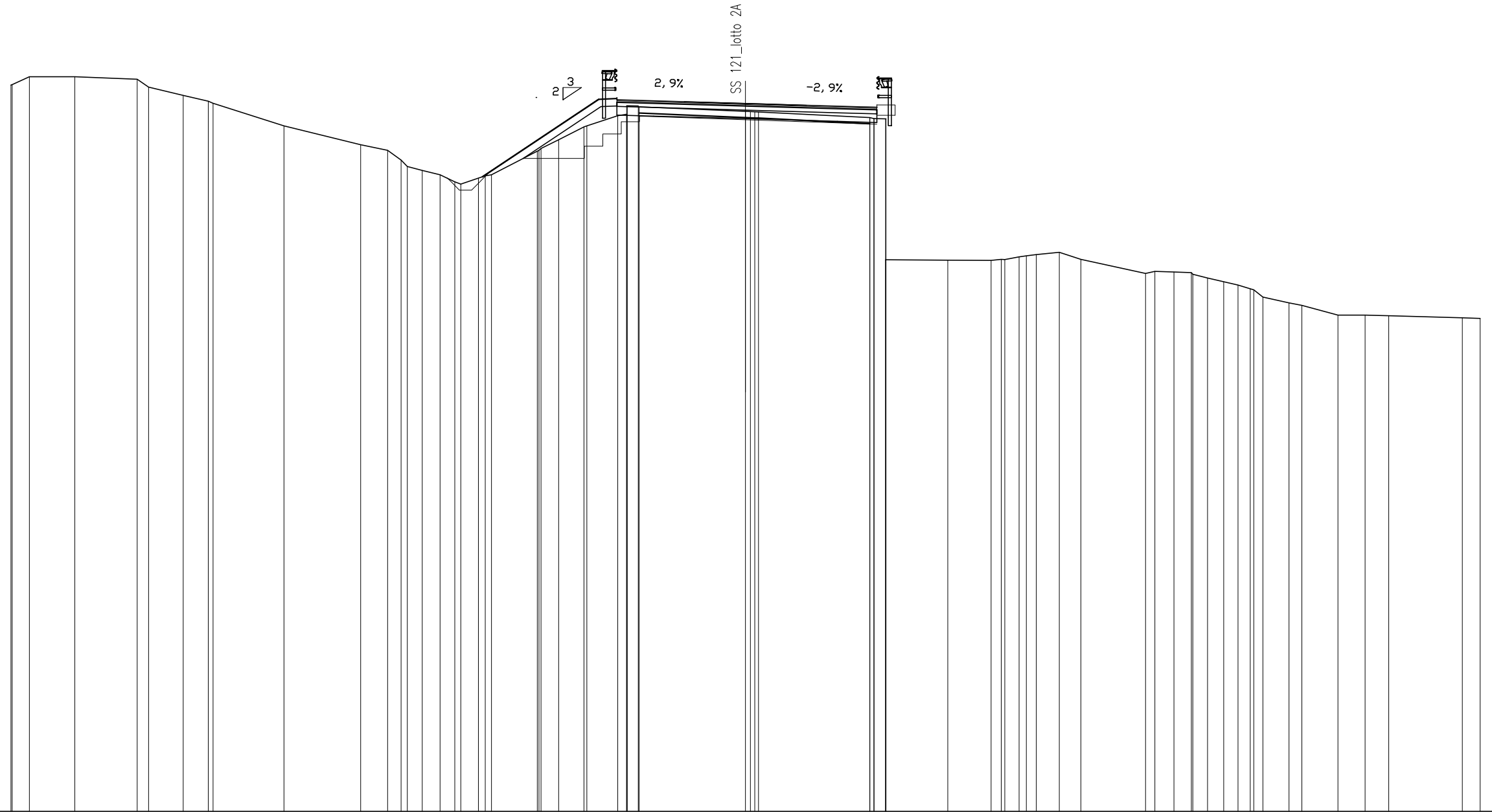






SCAVI E BONIFICHE SS121_lotto 2A	
STERRO	0.24 mq
BONIFICA	1.64 mq
COMPATTAZIONE SCAVI	9.69 m
GRADONATURA	2.57 m
SCARIFICA	9.42 m
RILEVATI SS121_lotto 2A	
RILEVATO	1.19 mq
TERRENO VEGETALE	6.45 m
SOVRAST. SS121_lotto 2A	
USURA	10.61 m
BINDER	10.61 m
BASE	10.61 m
MISTO GRANULARE	10.61 m

SEZIONE N. : 668.B  
 QT. PROGETTO : 378.91  
 DIST.PROG. : 13355.41  
 DIST.PREC. : 4.85  
 DIST.SUCC. : 2.40



SCALA 1:200

QT.RIF. 350.000


QUOTE TERRENO	379.67	379.68	380.00	379.90	379.58	379.24	379.00	378.92	378.00	377.22	377.00	376.60	376.34	376.18	376.00	375.71	375.62	375.86	375.95	376.00	376.96	377.00	377.07	377.43	377.05	378.00	378.41	378.82	378.47	378.82	378.91	378.77	378.59	378.58	378.57	378.56	378.33	378.29	378.52	378.28	378.28	372.51	372.50	372.54	372.54	372.54	372.64	372.68	372.74	372.83	372.54	371.97	372.05	372.02	372.00	371.93	371.78	371.63	371.53	371.50	371.34	371.30	371.00	370.76	370.67	370.27	370.27	370.24	370.15	370.13
DIST.PARZIALI TERRENO	0.71	1.85	2.55	0.47	1.41	1.03	2.90	3.13	1.10	0.55	0.61	0.73	0.60	0.72	1.87	0.72	1.03	1.26	0.37	0.45	4.35	4.54	0.47	2.52	1.77	0.41	0.59	0.40	0.94	0.88	2.64	0.38	0.78	0.71	0.60	0.66	0.59	0.49	0.37	1.07	0.53	1.47	1.10	0.97	3.01	0.72																								
QUOTE PROGETTO																																		375.91				379.08	379.06	379.02				378.91			378.80	378.75																						
DIST.PARZIALI PROGETTO																																		4.74	0.75	1.50				3.75			3.75	1.61																										

SCAVI E BONIFICHE SS121_lotto 2A	
STERRO	0.12 mq
COMPATTAZIONE SCAVI	9.49 m
SCARIFICA	9.14 m
SOVRAST. SS121_lotto 2A	
USURA	9.50 m
BINDER	9.50 m
BASE	9.50 m
MISTO GRANULARE	9.50 m

SEZIONE N. : 669  
 QT. PROGETTO : 378.89  
 DIST.PROG. : 13357.81  
 DIST.PREC. : 2.40  
 DIST.SUCC. : 7.19

SCALA 1:200

QT.RIF. 350.000




QUOTE TERRENO	379.55 379.70 380.00 380.00 380.00	380.00 380.00	379.50 379.39 379.32 379.00	378.07 378.01 378.00 377.99 377.99 377.99 377.99 377.96	377.00 376.62 376.62 376.29 376.15 376.00 375.41 375.34 375.39 376.00 376.05 376.11 376.54 376.72	376.90 376.92 376.94 376.94 377.00 377.01 377.01 377.21 376.77 378.74	378.59 378.56 378.54 378.50	378.31 372.53	372.52	372.70 372.67 372.69 372.74 372.85	372.22 372.16 372.15	372.08 372.08	372.00 371.89 371.74 371.45 371.42 371.00 370.94	370.17	370.16	370.11	370.06	
DIST.PARZIALI TERRENO	0.42 0.38 0.63 1.65 0.52 1.57 0.35 1.24 2.48		4.64		0.37 0.43 0.52 1.05 1.21 1.28 0.73 1.26	0.79 0.78 0.33 3.63	0.75 0.38 1.02 3.68	3.57	1.76	0.61 0.35 1.12 2.17	0.32 2.11	1.24	0.46 0.86	2.87	2.41	2.11	1.71	
QUOTE PROGETTO							379.02 378.99	378.89	378.79 378.76									
DIST.PARZIALI PROGETTO							1.00	3.75	3.75 1.00									

SCAVI E BONIFICHE SS121_lotto 2A	
STERRO	2.38 mq
SOVRAST. SS121_lotto 2A	
USURA	9.50 m
BINDER	9.50 m
BASE	9.50 m
MISTO GRANULARE	9.50 m

SEZIONE N. : 669.A  
 QT. PROGETTO : 378.83  
 DIST.PROG. : 13364.99  
 DIST.PREC. : 7.19  
 DIST.SUCC. : 12.81

SCALA 1:200

QT.RIF. 350.000



QUOTE TERRENO	379.00 379.00 379.00	379.00 379.00 378.81 378.81 378.80 378.55 378.00	377.39	377.00	376.54	376.13 376.00 375.90 375.89 375.86 375.77 375.00 374.84 374.83 374.61 374.57 374.72 374.87 375.00 375.09 375.19 375.26 375.23 375.14	375.00 374.93 374.75 374.52 375.86 375.86 378.64 378.66 378.65	378.46	378.36	378.20 378.20 378.17 378.18 378.20 378.22 378.20 378.20 378.18 378.18 378.17 378.00 378.02 378.04 378.06 378.06 378.02	372.38 372.30	371.96	371.68 371.80 372.00 372.00 371.34 371.00 370.90 370.70	370.19 370.00 369.97 369.97	369.94 369.90	369.78		
DIST.PARZIALI TERRENO	1.28	3.70	0.81 1.03 0.71 1.88	1.35	1.90	1.37 0.43 0.77 1.11 0.40 0.68 0.71 0.54 1.01 0.76 0.68 0.76 0.78	0.50 0.33 4.52	2.20	2.88	0.34 0.33 0.36 0.52 0.37 1.46 2.28	0.41 2.79	1.21 1.03	0.92 0.54 0.77	1.67	0.58 0.48	2.68	1.45	2.97
QUOTE PROGETTO							378.92 378.90	378.83	378.73 378.71									
DIST.PARZIALI PROGETTO							1.00	3.75	3.75	1.00								

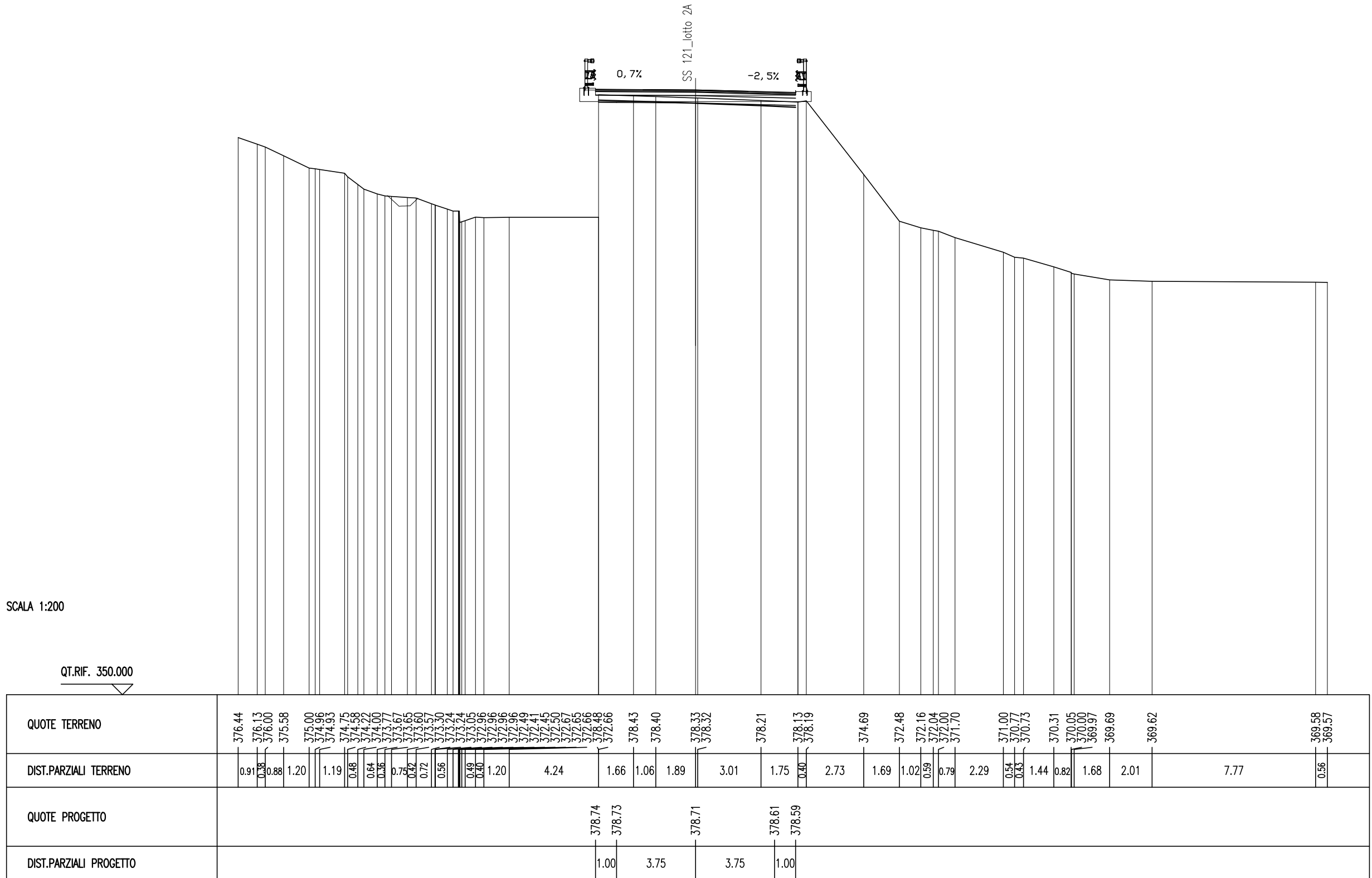


SCAVI E BONIFICHE SS121_lotto 2A	
SCARIFICA	9.36 m
RILEVATI SS121_lotto 2A	
RILEVATO	0.21 mq
SOVRAST. SS121_lotto 2A	
USURA	9.50 m
BINDER	9.50 m
BASE	9.50 m
MISTO GRANULARE	9.50 m

SEZIONE N. : 670  
 QT. PROGETTO : 378.71  
 DIST.PROG. : 13377.81  
 DIST.PREC. : 12.81  
 DIST.SUCC. : 5.79

SCALA 1:200

QT.RIF. 350.000





VIADOTTO ESISTENTE VE01 - "FRATTINA 2"

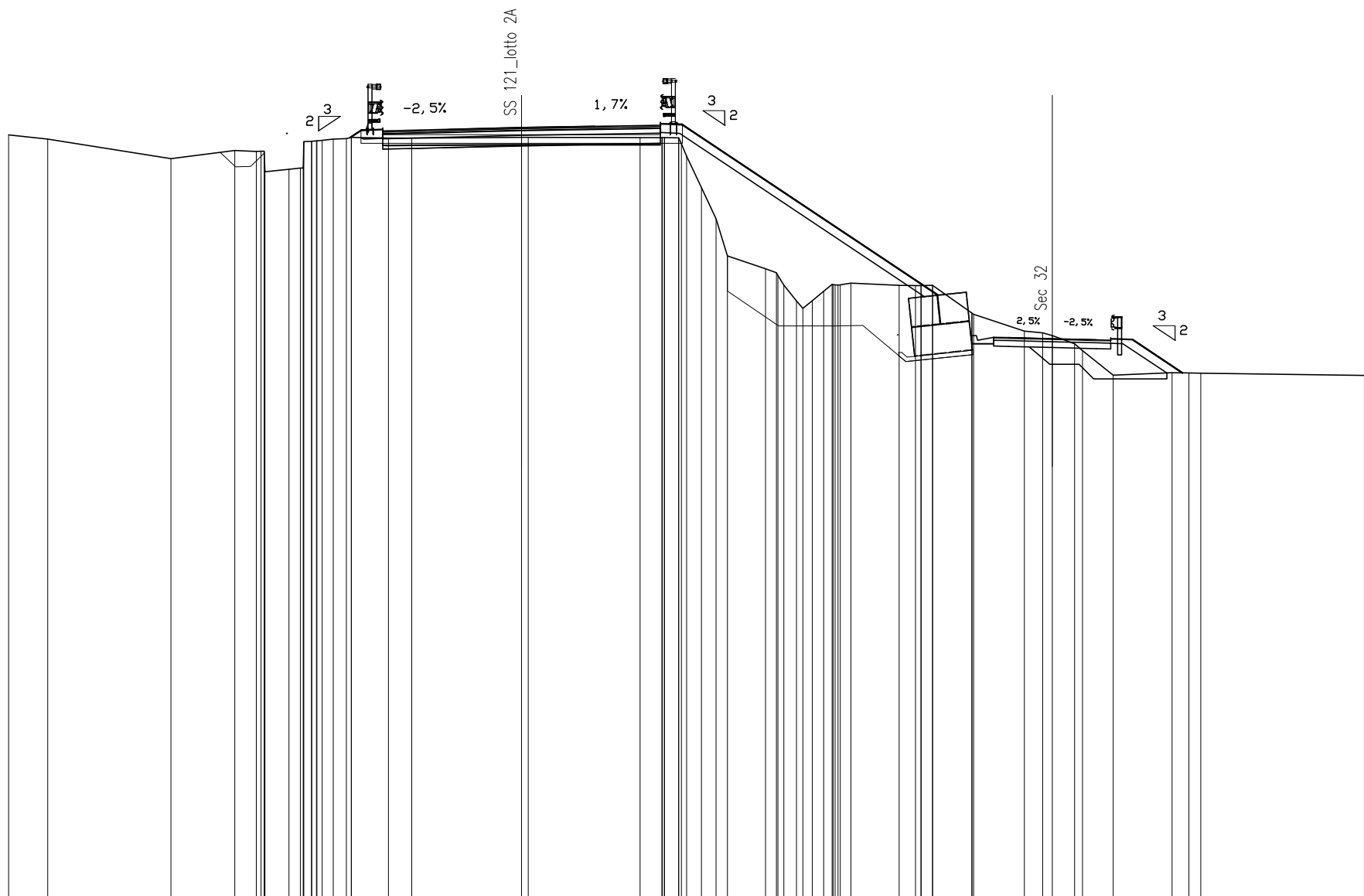


SCAVI E BONIFICHE SS121_lotto 2A	
STERRO	0.11 mq
BONIFICA	11.26 mq
COMPATTAZIONE SCAVI	9.50 m
SCARIFICA	9.51 m
RILEVATI SS121_lotto 2A	
RILEVATO	14.59 mq
TERRENO VEGETALE	12.45 m
SOVRAST. SS121_lotto 2A	
USURA	9.50 m
BINDER	9.50 m
BASE	9.50 m
MISTO GRANULARE	9.50 m

SEZIONE N. : 681      SEZIONE N. : 6.A  
 QT. PROGETTO : 376.39      QT. PROGETTO : 369.17  
 DIST.PROG. : 13597.81      DIST.PROG. : 137.56  
 DIST.PREC. : 10.30  
 DIST.SUCC. : 10.00

SCALA 1:200

QT.RIF. 350.000



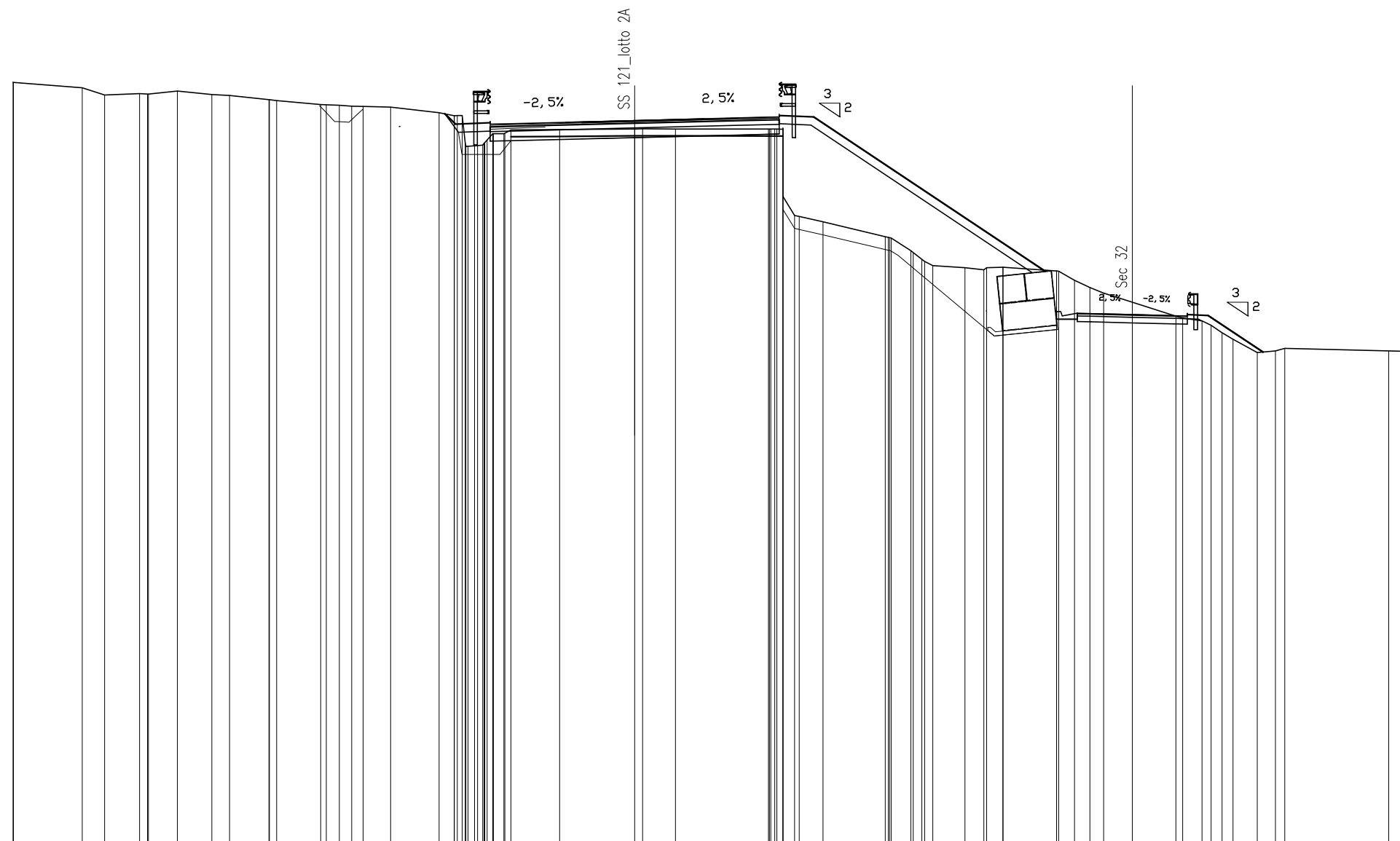
QUOTE TERRENO	376.15	376.00	375.33	375.61	375.58	375.58	375.58	375.27	374.88	374.96	375.00	375.01	375.12	375.92	375.92	375.94	375.94	375.96	376.00	376.02	376.06	376.03	376.03	376.06	376.06	376.05	376.05	376.05	376.05	376.05	376.04	376.83	375.42	374.34	373.27	372.00	371.56	371.43	371.33	371.00	370.46	370.20	370.47	370.79	371.03	371.02	371.01	371.01	371.07	371.00	370.98	370.99	370.99	371.00	370.05	370.00	369.47	369.27	369.00	368.76	367.92	368.00	367.99	367.91
DIST.PARZIALI TERRENO	1.34	4.21	2.19	0.73	0.82	0.39	0.38	0.44	1.26	0.80	3.76	3.83	0.75	0.48	0.51	0.50	0.39	1.30	0.37	0.43	0.38	0.33	0.37	1.65	0.56	0.38	1.35	1.73	0.63	0.33	0.76	1.05	2.02	0.58	0.41	5.59																												
QUOTE PROGETTO									376.05	376.29	376.27	376.30	376.39	376.46	376.47	376.49	376.47								370.66	369.22	369.20	369.17	369.13	369.12	369.14	368.00																																
DIST.PARZIALI PROGETTO									0.37	0.75	1.00	3.75	3.75	1.00	0.75	0.50	8.24	1.91	0.50	1.50	1.50	1.50	0.50	1.70																																								

SCAVI E BONIFICHE SS121_lotto 2A	
STERRO	0.46 mq
BONIFICA	12.13 mq
SCARIFICA	9.88 m
RILEVATI SS121_lotto 2A	
RILEVATO	18.96 mq
TERRENO VEGETALE	13.14 m
SOVRAST. SS121_lotto 2A	
USURA	10.50 m
BINDER	10.50 m
BASE	10.50 m
MISTO GRANULARE	10.50 m
GEOGRIGLIA	2 m

SEZIONE N. : 681.A SEZIONE N. : 7  
 QT. PROGETTO : 376.27 QT. PROGETTO : 369.22  
 DIST.PROG. : 13607.81 DIST.PROG. : 147.58  
 DIST.PREC. : 10.00  
 DIST.SUCC. : 10.00

SCALA 1:200

QT.RIF. 350.000



QUOTE TERRENO	377.66 377.66	377.46 377.20	377.25 377.24 377.24 377.34	377.22 377.18	377.03 377.03 377.00	376.85 376.85 376.85 376.93 376.79 376.78 376.76	376.55 376.45 376.46 376.46 376.47 376.33 376.34 376.36 376.37 376.38 376.45 376.46 376.47 376.57 376.79 376.79 376.79 376.81 376.93 376.94 376.97 376.97 376.97	375.96 375.96 375.96 375.96 376.00 375.96 375.96 375.82 375.76 375.59 375.59 372.05 372.02 372.00 371.54 371.48 371.23 371.15 371.00 370.93 370.85 370.93 370.94 370.81 370.80 370.47 370.21 370.00 369.67 369.17 369.10 369.00 368.84 368.84 368.57 368.33 367.84 367.90 368.00	367.90 367.89														
DIST.PARZIALI TERRENO	2.50	0.81 1.27	1.04 1.25	0.64 1.44	1.60	0.47 0.46 0.42 0.99	1.76	0.55 0.38 0.38 1.77	2.72	1.19	3.37	0.43 0.86 2.26	0.71	1.16 0.69 0.59	1.95	0.57 0.56 0.50	1.04	1.59	0.71 0.73 0.40 0.89	0.66 0.33	3.77	0.72	
QUOTE PROGETTO								376.51 376.14	376.14	376.18	376.27	376.37	376.40 376.40			370.80	369.27 369.26	369.22	369.19 369.17 369.19	367.86			
DIST.PARZIALI PROGETTO								0.39 1.25	1.50	3.75	3.75	1.50	1.25	8.41		1.17	0.50	1.50	1.50	0.50 0.75	2.00		








SCAVI E BONIFICHE SS121_lotto 2A	
STERRO	6.32 mq
BONIFICA	0.95 mq
COMPATTAZIONE SCAVI	9.38 m
SCARIFICA	9.73 m
RILEVATI SS121_lotto 2A	
RILEVATO	0.36 mq
TERRENO VEGETALE	7.44 m
SOVRAST. SS121_lotto 2A	
USURA	10.50 m
BINDER	10.50 m
BASE	10.50 m
MISTO GRANULARE	10.50 m
GEOGRIGLIA	2 m

SEZIONE N. : 683      SEZIONE N. : 8.A  
 QT. PROGETTO : 375.86      QT. PROGETTO : 371.60  
 DIST.PROG. : 13637.81      DIST.PROG. : 178.87  
 DIST.PREC. : 17.61  
 DIST.SUCC. : 20.00

SCALA 1:200

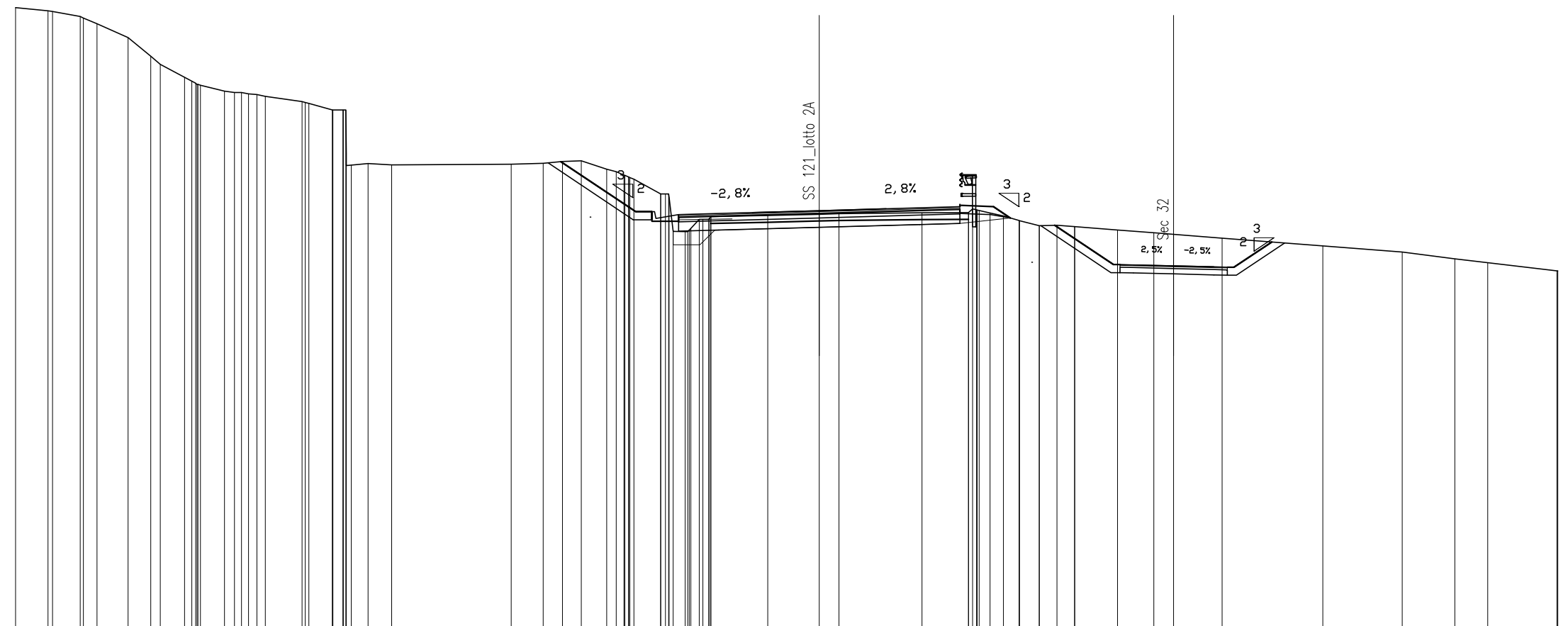
QT.RIF. 350.000



QUOTE TERRENO	382.02 382.00 381.96 381.85	381.53	381.39 381.28	381.00	380.11 380.00 379.98	379.82 379.82 379.82 378.95 377.54 377.61 377.72 377.70	377.71 377.72 377.76	378.00 377.99	377.96 377.96 378.00 377.52 377.50 377.21 376.94 376.16 375.32 375.21 375.10 375.04 375.04 375.04 375.44 375.48 375.49 375.49 375.49 375.49 375.49 375.59 375.61 375.66 375.67 375.68 375.70 375.74 375.73 375.65 375.58 375.54 375.47 375.46 375.45 375.13 375.01 374.98 374.95 374.46 374.37	374.25 374.16 374.12	374.00 374.00	373.80	373.50 373.46	373.00 372.87										
DIST.PARZIALI TERRENO	0.36 1.05	2.98	1.11 1.03	2.18	1.54	0.51 1.25	4.81	0.52 1.04 0.50 0.71	1.03 0.53 0.32 0.38	1.33	2.90	0.53 0.78	3.87	0.85 0.37 0.36	4.41	1.02 1.34	1.00 0.49 1.29	1.24 2.23	1.19					
QUOTE PROGETTO								377.90	375.83 375.83	375.72	375.76		375.86		375.96	376.00	376.00	374.98		371.65 371.65 371.64	371.60	371.57 371.55 371.55		373.65
DIST.PARZIALI PROGETTO									3.11	0.60 1.00	1.50		3.75	3.75	1.50	1.25	1.54		5.35	0.50 1.50	1.50	0.50		3.14

SCAVI E BONIFICHE SS121_lotto 2A	
STERRO	4.98 mq
BONIFICA	0.99 mq
COMPATTAZIONE SCAVI	9.16 m
SCARIFICA	9.61 m
RILEVATI SS121_lotto 2A	
RILEVATO	0.16 mq
TERRENO VEGETALE	5.96 m
SOVRAST. SS121_lotto 2A	
USURA	10.50 m
BINDER	10.50 m
BASE	10.50 m
MISTO GRANULARE	10.50 m
GEOGRIGLIA	2 m

SEZIONE N. : 684      SEZIONE N. : 9  
 QT. PROGETTO : 375.54      QT. PROGETTO : 373.48  
 DIST.PROG. : 13657.81      DIST.PROG. : 198.49  
 DIST.PREC. : 20.00  
 DIST.SUCC. : 20.00



SCALA 1:200

QT.RIF. 360.000

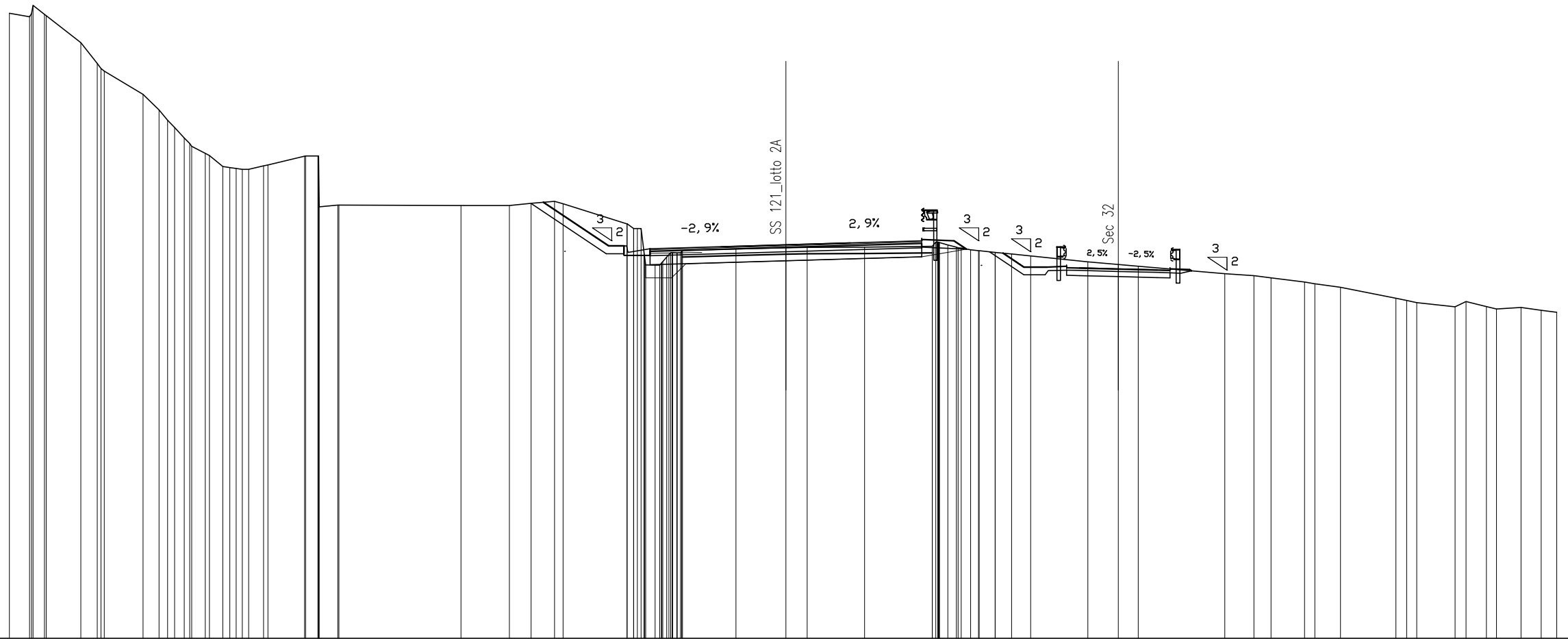
QUOTE TERRENO	383.12	383.00	382.98	382.79	382.73	382.52	382.00	381.31	381.00	380.52	380.37	380.30	380.25	380.25	380.23	380.00	379.95	379.95	379.90	379.88	379.80	379.61	379.58	379.54	379.30	379.30	379.30	379.30	379.30	377.69	377.23	377.24	377.30	377.25	377.28	377.31	377.38	377.40	377.09	377.00	376.87	376.86	376.86	376.80	376.80	376.78	376.72	376.17	376.17	376.17	376.05	374.77	374.76	374.76	374.76	374.82	374.88	375.22	375.22	375.22	375.27	375.32	375.36	375.41	375.43	375.43	375.47	375.61	375.57	375.57	375.57	375.55	375.46	375.39	375.19	375.17	374.98	375.00	374.95	374.82	374.72	374.66	374.52	374.23	374.00	373.75	373.60	373.30	373.30
DIST.PARZIALI TERRENO	1.21	1.03	0.51	1.16	0.85	0.36	0.91	0.90	0.37	0.99	0.23	1.37	0.88	0.38	0.63	0.87	4.47	1.19	0.72	0.70	0.95	0.36	1.00	0.45	2.11	1.93	0.73	3.10	1.74	0.41	0.50	0.59	0.73	0.66	0.66	1.60	1.36	0.74	1.81	3.76	2.96	1.96	1.24	2.58	373.30	373.30																																											
QUOTE PROGETTO																		377.37																				375.51	375.51	375.40	375.44	375.54			375.65	375.69	375.69	375.27	375.00									373.48	373.45	373.43	373.43	374.38																											
DIST.PARZIALI PROGETTO																																										2.80	0.60	1.00	1.50	3.75			3.75	1.50	1.25	0.63	1.66	2.19																	0.50	1.49	1.51	0.50	1.41														

SCAVI E BONIFICHE SS121_lotto 2A	
STERRO	4.51 mq
BONIFICA	0.90 mq
COMPATTAZIONE SCAVI	9.12 m
SCARIFICA	9.65 m
RILEVATI SS121_lotto 2A	
RILEVATO	0.15 mq
TERRENO VEGETALE	5.46 m
SOVRAST. SS121_lotto 2A	
USURA	10.50 m
BINDER	10.50 m
BASE	10.50 m
MISTO GRANULARE	10.50 m
GEOGRIGLIA	2 m

SEZIONE N. : 685      SEZIONE N. : 9.B  
 QT. PROGETTO : 375.19      QT. PROGETTO : 374.26  
 DIST.PROG. : 13677.81      DIST.PROG. : 218.16  
 DIST.PREC. : 20.00  
 DIST.SUCC. : 20.00

SCALA 1:200

QT.RIF. 360.000



QUOTE TERRENO	384.14 384.00 384.12 384.44 384.09 384.04 383.00 382.19 382.00 381.90 381.00 380.40 380.00 380.00 379.75 379.52 379.11 379.00 378.73 378.64 378.22 378.18 378.14 378.11 378.24 378.28 378.61 378.62 378.62 378.62 376.69 376.75 376.75 376.71 376.71 376.71 376.79 376.79 376.87 376.78	376.00 376.01 375.82 375.82 375.82 374.95 374.66 374.41 374.41 374.41 374.48 374.50 374.50 374.54 374.72 374.72 374.81 374.89 374.89 374.89 374.89 374.88 374.88 374.97 374.97 375.05 375.08 375.10 375.10 375.13 375.30 375.30 375.29 375.29 375.28 375.28 375.19 375.10 375.08 375.06 375.00 374.97 374.97 374.90 374.84 374.77 374.55 374.43 374.36 374.08 374.00 373.91 373.75 373.69 373.55 373.13 373.05 372.96 372.80 373.00 372.80 372.72 372.77 372.67 372.58
DIST.PARZIALI TERRENO	0.77 0.44 1.34 0.63 1.50 0.62 0.35 0.37 0.52 0.52 0.58 1.41 0.48 0.73 4.72 1.86 0.84 0.90 0.33 2.48 0.37 0.37 2.07 1.93 0.82 2.22 2.61 0.33 0.36 0.61 0.64 0.73 2.21 1.18 0.77 3.34 1.13 0.66 1.29 0.40 0.99 2.14 0.48 0.38 1.48 0.45 0.79 0.94 0.78 0.60	
QUOTE PROGETTO		376.83 375.15 375.15 375.04 375.08 375.19 375.30 375.35 375.35 375.05 374.87 374.33 374.33 374.33 374.31 374.30 374.26 374.23 374.21 374.23 374.19
DIST.PARZIALI PROGETTO		2.52 0.60 1.00 1.50 3.75 3.75 1.50 1.25 0.48 1.42 0.80 0.90 0.75 0.30 1.50 1.50 0.50 0.75


SCAVI E BONIFICHE SS121_lotto 2A	
STERRO	4.03 mq
BONIFICA	0.59 mq
COMPATTAZIONE SCAVI	9.17 m
SCARIFICA	9.57 m

RILEVATI SS121_lotto 2A	
RILEVATO	0.12 mq
TERRENO VEGETALE	4.63 m

SOVRAST. SS121_lotto 2A	
USURA	10.50 m
BINDER	10.50 m
BASE	10.50 m
MISTO GRANULARE	10.50 m
GEOGRIGLIA	2 m

SEZIONE N. : 686  
 QT. PROGETTO : 374.81  
 DIST.PROG. : 13697.81  
 DIST.PREC. : 20.00  
 DIST.SUCC. : 20.00


SEZIONE N. : 10  
 QT. PROGETTO : 373.92  
 DIST.PROG. : 238.23



QUOTE TERRENO	382.96 382.93	382.00	381.02 381.00 380.98	380.00 379.76 379.08 379.00 378.96 378.00 377.96 377.86 377.82 377.68 377.62 377.90 377.90 378.01 378.21 378.21 377.53 376.08 376.07 376.07	376.11 376.12	376.15 376.16 376.18 376.15 376.04 376.00	375.48 375.48 375.49 375.47 374.08 374.08 374.08 374.09 374.19 374.21 374.41 374.50 374.56 374.54 374.61 374.61 374.68 374.70 374.70	374.78 374.92	374.79 374.77	374.61	374.26 374.15 374.00 373.82 373.65	373.00	372.51 372.41	372.29	372.21 372.20	372.12	372.00 372.00 372.01 372.02 372.02 371.95 371.76 371.50 371.43	370.92 371.00 370.95 370.92						
DIST.PARZIALI TERRENO	2.11	1.54	1.96	0.44 0.74 0.38 0.53 1.20 0.58 0.51 0.33 0.43 0.38 1.02	4.84	0.80 0.87	0.67 0.75	2.05	0.42 0.36	3.94	0.89	4.59	1.20 1.48	2.66	0.76 0.56 0.54	2.46	2.08 0.99	2.22	1.36 0.51 1.26	2.12	0.49 0.55 0.35 0.77	1.79	0.95 0.57	
QUOTE PROGETTO							376.16	374.76 374.76	374.65	374.70		374.81		374.92	374.97	374.97 374.83	374.66	373.99 373.99 373.97 373.96	373.92	373.89 373.87	373.89		372.61	
DIST.PARZIALI PROGETTO							2.10	0.60 1.00	1.50		3.75	3.75	1.50	1.25	1.58	1.00 0.90 0.75	0.50	1.50	1.50	0.50 0.75	1.93			

SCAVI E BONIFICHE SS121_lotto 2A	
STERRO	2.95 mq
BONIFICA	0.90 mq
COMPATTAZIONE SCAVI	9.25 m
SCARIFICA	9.63 m
RILEVATI SS121_lotto 2A	
RILEVATO	0.12 mq
TERRENO VEGETALE	4.46 m
SOVRAST. SS121_lotto 2A	
USURA	10.50 m
BINDER	10.50 m
BASE	10.50 m
MISTO GRANULARE	10.50 m
GEOGRIGLIA	2 m

SEZIONE N. : 687      SEZIONE N. : 10.A  
 QT. PROGETTO : 374.39      QT. PROGETTO : 373.05  
 DIST.PROG. : 13717.81      DIST.PROG. : 258.31  
 DIST.PREC. : 20.00  
 DIST.SUCC. : 5.11



SCALA 1:200

QT.RIF. 350.000

QUOTE TERRENO	381.98	381.84	381.00	380.64	380.00	379.77	379.00	377.80	377.71	377.52	377.05	376.00	375.86	375.59	375.35	375.51	375.50	375.49	375.49	375.48	375.52	375.56	375.27	375.20	375.00	374.99	374.99	375.00	375.00	375.01	375.08	375.08	373.99	373.69	373.72	373.72	373.74	373.76	373.79	373.87	373.98	374.16	374.17	374.18	374.20	374.21	374.24	374.28	374.30	374.38	374.42	374.46	374.48	374.48	374.07	374.04	374.05	374.02	374.00	373.45	373.17	373.00	372.58	372.00	371.92
DIST.PARZIALI TERRENO	1.79	0.53	0.86	0.66	2.36	2.86	0.49	0.54	0.53	0.98	5.61	0.79	0.80	1.19	0.68	0.53	0.53	0.53	0.53	1.65	2.33	0.90	3.13	1.62	0.67	0.72	0.33	0.51	3.11	1.62	1.02	2.46	3.45	0.81																															
QUOTE PROGETTO															375.32	374.34	374.34	374.23	374.28		374.39			374.51	374.56	374.56	374.09	374.01	373.12	373.12	373.10	373.09	373.05	373.01	373.00	373.02	372.60																												
DIST.PARZIALI PROGETTO															1.46	0.60	1.00	1.50	3.75		3.75		1.50	1.25	0.71	1.07	1.34	0.90	0.75	0.50	1.50	1.50	0.50	0.75	0.63																														

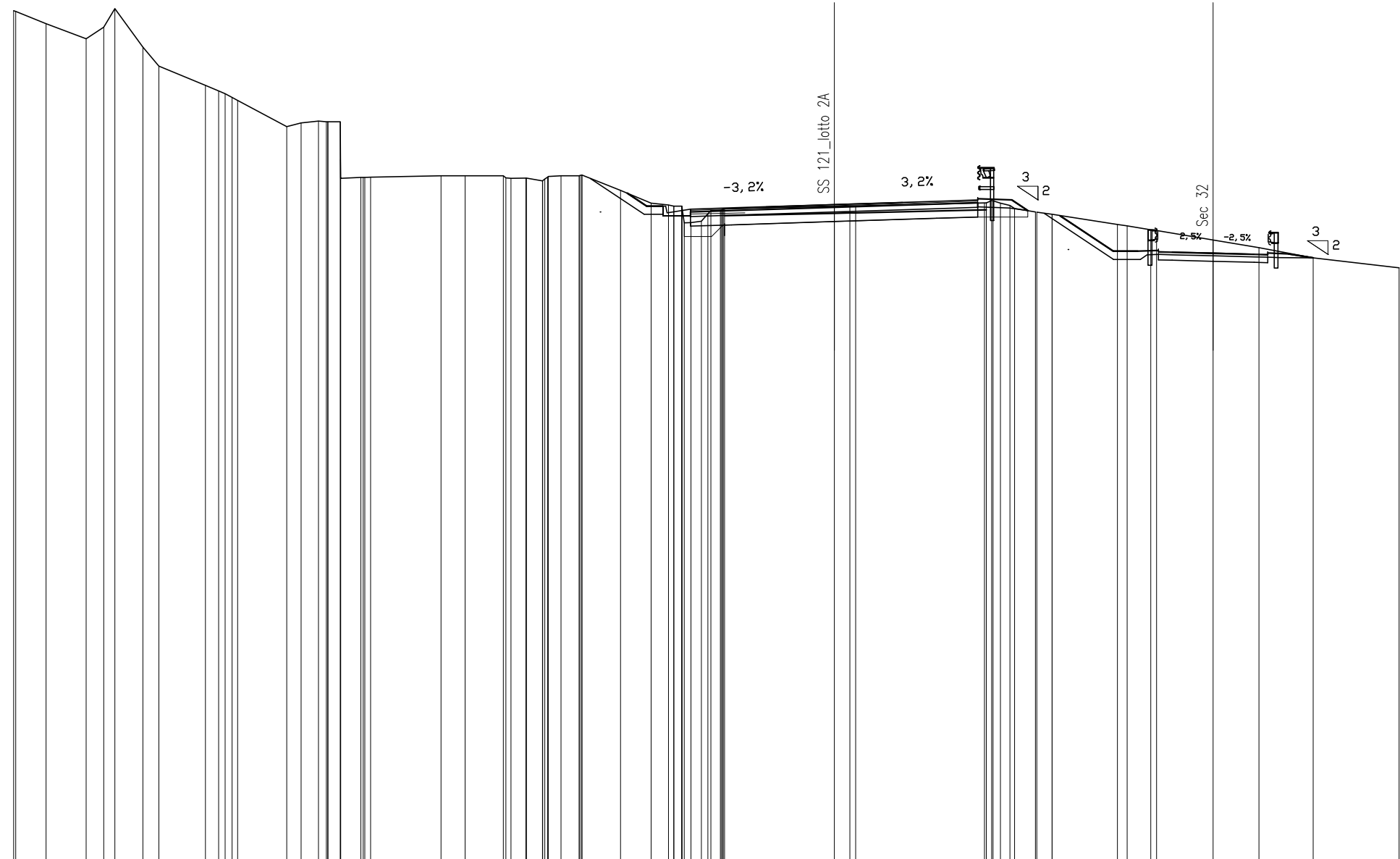


SCAVI E BONIFICHE SS121_lotto 2A	
STERRO	1.68 mq
BONIFICA	1.08 mq
COMPATTAZIONE SCAVI	9.31 m
SCARIFICA	9.56 m
RILEVATI SS121_lotto 2A	
RILEVATO	0.10 mq
TERRENO VEGETALE	3.40 m
SOVRAST. SS121_lotto 2A	
USURA	10.50 m
BINDER	10.50 m
BASE	10.50 m
MISTO GRANULARE	10.50 m
GEOGRIGLIA	2 m

SEZIONE N. : 688      SEZIONE N. : 11  
 QT. PROGETTO : 373.95      QT. PROGETTO : 372.18  
 DIST.PROG. : 1373.81      DIST.PROG. : 278.40  
 DIST.PREC. : 14.89  
 DIST.SUCC. : 20.00

SCALA 1:200

QT.RIF. 350.000




QUOTE TERRENO	381.02	381.00	380.56	380.00	380.43	381.10	379.69	379.00	378.30	378.10	378.00	377.86	377.75	376.79	376.93	377.00	376.97	376.97	376.97	375.60	374.91	374.94	374.94	374.94	374.95	375.00	375.00	375.00	374.92	374.91	374.91	374.91	374.81	374.82	374.88	374.95	374.97	375.00	375.00	375.01	375.02	375.02	374.46	374.00	373.93	373.89	373.89	373.89	373.86	373.28	373.29	373.34	373.61	373.73	373.75	373.75	373.77	373.77	373.79	373.88	373.89	373.90	374.01	374.01	374.09	374.08	374.00	373.91	373.80	373.68	373.67	373.59	373.22	373.17	373.02	373.00	372.66	372.38	372.00	371.64
DIST.PARZIALI TERRENO	1.11	1.46	0.65	0.40	1.03	0.58	1.70	0.48	1.80	0.52	0.64	0.45	0.74	2.58	0.88	1.39	0.54	0.59	0.47	0.66	1.40	1.12	0.63	0.38	0.34	4.01	0.56	4.71	0.35	0.77	0.56	2.39	0.35	0.86	2.06	1.68	1.98	3.14																																										
QUOTE PROGETTO														374.36	373.89	373.78	373.83									373.95			374.07	374.11	374.11	373.73	373.54	372.25	372.25	372.23	372.21	372.18	372.14	372.13	372.15	372.00																																						
DIST.PARZIALI PROGETTO														0.71	0.60	1.00	1.50	3.76								3.74			1.50	1.25	0.58	1.19	1.93	0.90	0.75	0.50	1.50	1.50	0.50	0.75	0.91																																							

SCAVI E BONIFICHE SS121_lotto 2A	
STERRO	3.72 mq
BONIFICA	0.93 mq
COMPATTAZIONE SCAVI	9.16 m
SCARIFICA	9.49 m
RILEVATI SS121_lotto 2A	
RILEVATO	0.08 mq
TERRENO VEGETALE	5.05 m
SOVRAST. SS121_lotto 2A	
USURA	10.50 m
BINDER	10.50 m
BASE	10.50 m
MISTO GRANULARE	10.50 m
GEOGRIGLIA	2 m

SEZIONE N. : 689      SEZIONE N. : 12  
 QT. PROGETTO : 373.50      QT. PROGETTO : 371.30  
 DIST.PROG. : 13757.81      DIST.PROG. : 298.49  
 DIST.PREC. : 20.00  
 DIST.SUCC. : 20.00

SCALA 1:200

QT.RIF. 350.000



QUOTE TERRENO	378.75 378.67	378.00	377.31 377.30 377.17 377.09 377.00 377.00	376.53 376.48 376.43 376.43 376.43 376.43 376.43 375.89 374.25 374.39 374.42 374.42 374.42 374.42 374.45	374.49 374.50 374.45 374.35	374.06 374.48 374.48 374.48 374.48 373.71 372.81 372.81 372.81 373.04 373.27 373.28 373.29 373.30 373.32 373.37 373.43 373.44 373.47 373.49	373.57 373.58 373.55 373.47 373.47 373.31 373.30 373.20 372.87 372.87 372.84 372.75 372.59 372.54 372.14 372.00	371.82 371.69 371.65 371.47 371.27	371.10 371.00 370.79 370.54 370.47																												
DIST.PARZIALI TERRENO	0.44	2.90	3.40	0.51 0.79	3.14	0.33 0.69 0.98	3.21	1.44	0.67	1.87	0.41 0.37	1.26	2.20	0.53	1.21	0.78	3.91	0.86	0.41	0.76	0.44	0.50	0.67	0.52	2.04	0.89	1.14	0.93	0.32	1.23	1.30	1.31	0.71	1.16	1.24	0.33	
QUOTE PROGETTO											374.49	373.44 373.44	373.33	373.38		373.50		373.61	373.66	373.66	372.93		372.28	371.35 371.35 371.34	371.30	371.27 371.25	371.27	371.10									
DIST.PARZIALI PROGETTO											1.57	0.60	1.00	1.50		3.76		3.74	1.50	1.25	1.09		3.47	1.38	0.50	1.50	1.50	0.50	0.75	1.42							







SCAVI E BONIFICHE SS121_lotto 2A	
STERRO	0.55 mq
BONIFICA	8.99 mq
COMPATTAZIONE SCAVI	9.24 m
SCARIFICA	9.48 m

RILEVATI SS121_lotto 2A	
RILEVATO	4.10 mq
TERRENO VEGETALE	8.36 m

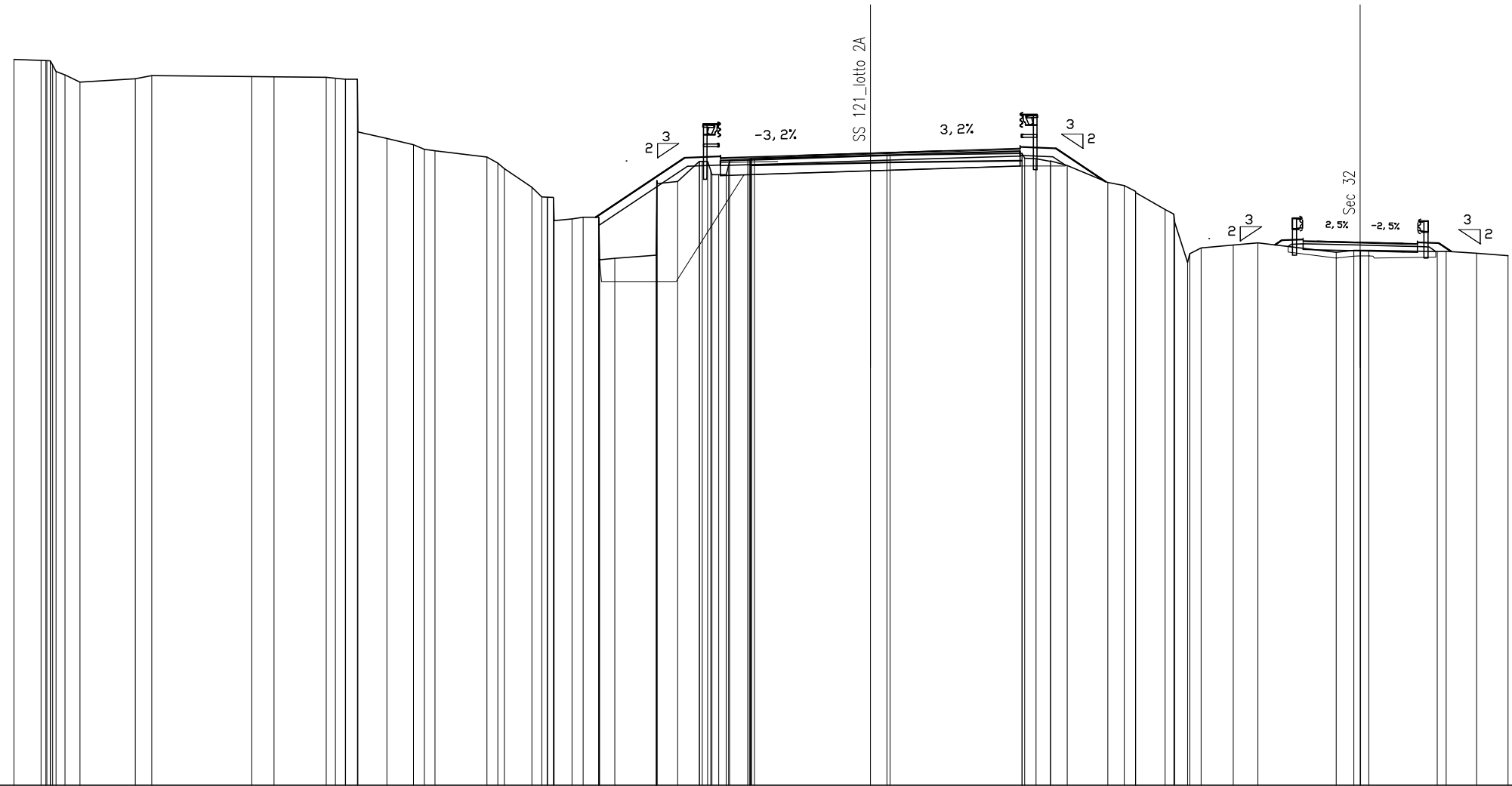
SOVRAST. SS121_lotto 2A	
USURA	10.50 m
BINDER	10.50 m
BASE	10.50 m
MISTO GRANULARE	10.50 m
GEOGRIGLIA	2 m

SEZIONE N. : 692  
 QT. PROGETTO : 372.14  
 DIST.PROG. : 13817.81  
 DIST.PREC. : 20.00  
 DIST.SUCC. : 20.00

SEZIONE N. : 13.A  
 QT. PROGETTO : 369.02  
 DIST.PROG. : 359.51

SCALA 1:200

QT.RIF. 350.000



QUOTE TERRENO	375.43	375.39	375.38	375.37	375.36	375.23	375.00	374.88	374.62	374.74	374.86	374.82	374.81	374.80	374.76	374.73	374.72	374.73	374.73	374.91	372.89	372.65	372.44	372.27	372.23	372.00	371.79	371.60	370.95	370.60	370.59	370.59	370.58	370.58	370.33	369.76	369.84	369.90	369.89	369.80	369.79	368.89	368.40	368.45	368.56	370.05	371.18	371.09	371.07	371.14	371.85	371.85	371.95	371.95	371.32	371.38	371.38	371.71	371.88	371.91	371.91	371.93	371.94	371.96	371.96	372.05	372.07	372.13	372.13	371.94	371.84	371.97	371.97	371.71	371.11	371.11	370.80	370.76	370.16	370.00	369.71	368.31	368.31	368.62	368.82	368.82	368.92	369.00	368.66	368.73	368.73	368.74	368.73	368.69	368.69	368.70	368.63	368.55	368.55
DIST.PARZIALI TERRENO	0.94	0.53	1.94	0.58	3.50	0.78	1.83	0.43	1.01	0.94	0.48	1.82	0.37	0.96	0.34	0.62	0.39	0.56	0.54	1.45	0.73	0.76	0.63	4.06	0.57	4.62	0.40	0.51	0.59	1.42	0.58	1.03	0.45	0.40	1.13	0.86	2.74	0.62	2.39	1.07	1.10																																																										
QUOTE PROGETTO	369.89																																			371.97			372.02		372.14										372.26		372.31		372.31		371.14			368.93							369.07		369.05		369.02			368.98		368.97		368.99		368.70																			
DIST.PARZIALI PROGETTO	3.12										1.25		1.50	3.76			3.74		1.50		1.25		1.75			5.93							0.75		0.50		1.50			1.50		0.50		0.75		0.43																																																					



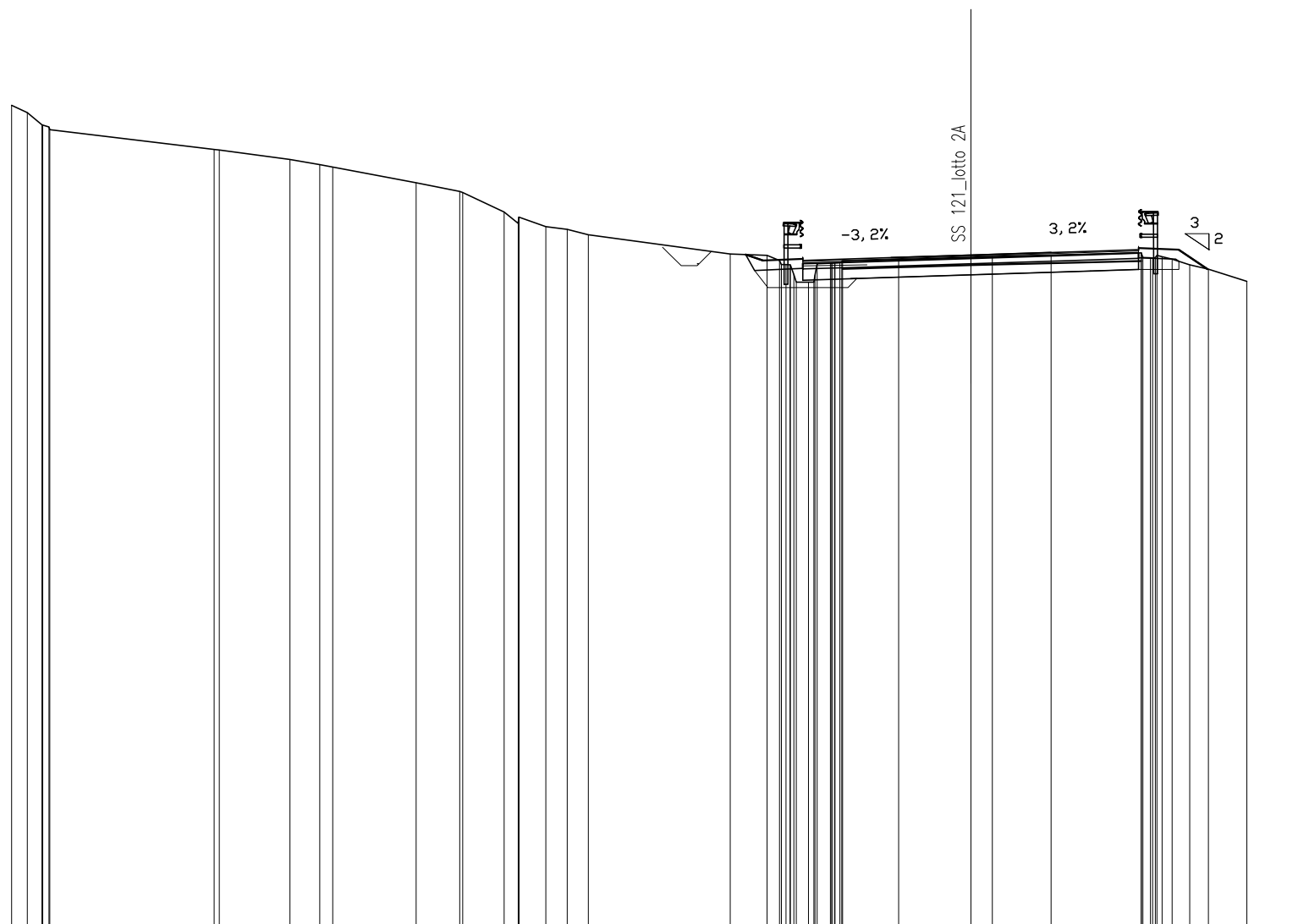


SCAVI E BONIFICHE SS121_lotto 2A	
STERRO	0.91 mq
BONIFICA	1.42 mq
COMPATTAZIONE SCAVI	8.81 m
SCARIFICA	9.34 m
RILEVATI SS121_lotto 2A	
RILEVATO	0.15 mq
TERRENO VEGETALE	4.15 m
SOVRAST. SS121_lotto 2A	
USURA	10.50 m
BINDER	10.50 m
BASE	10.50 m
MISTO GRANULARE	10.50 m
GEOGRIGLIA	2 m

SEZIONE N. : 694.A  
 QT. PROGETTO : 371.01  
 DIST.PROG. : 13867.72  
 DIST.PREC. : 9.91  
 DIST.SUCC. : 10.09

SCALA 1:200

QT.RIF. 350.000



QUOTE TERRENO	375.69 375.46 375.08 375.07 375.01 374.93	374.32 374.29	374.00 373.84 373.76	373.27	373.00 372.96	372.36 372.00 372.20 372.19 372.00 371.81 371.65	371.04	371.00 370.84 370.71 370.71 370.71 370.40 370.16 370.16 370.16 370.39 370.74 370.76 370.76 370.76 370.78 370.81 370.83 370.89 370.95 370.97 371.01 371.08 370.93 370.92 370.92 371.00 370.96 370.86 370.71 370.57 370.19								
DIST.PARZIALI TERRENO	0.49 0.46	5.14	2.21 0.93 0.41	2.61	1.36	1.29 0.44 0.84 0.67 0.66	4.44	1.15 0.39	0.38 0.41	1.75	2.26	0.67	1.83	2.82	0.55 0.58	1.21
QUOTE PROGETTO								371.03 370.85	370.85	370.89		371.01		371.13	371.18	371.18 370.57
DIST.PARZIALI PROGETTO								0.53	1.25	1.50	3.76		3.74	1.50	1.25	0.91

SCAVI E BONIFICHE SS121_lotto 2A	
STERRO	0.90 mq
BONIFICA	1.36 mq
COMPATTAZIONE SCAVI	8.66 m
SCARIFICA	9.33 m

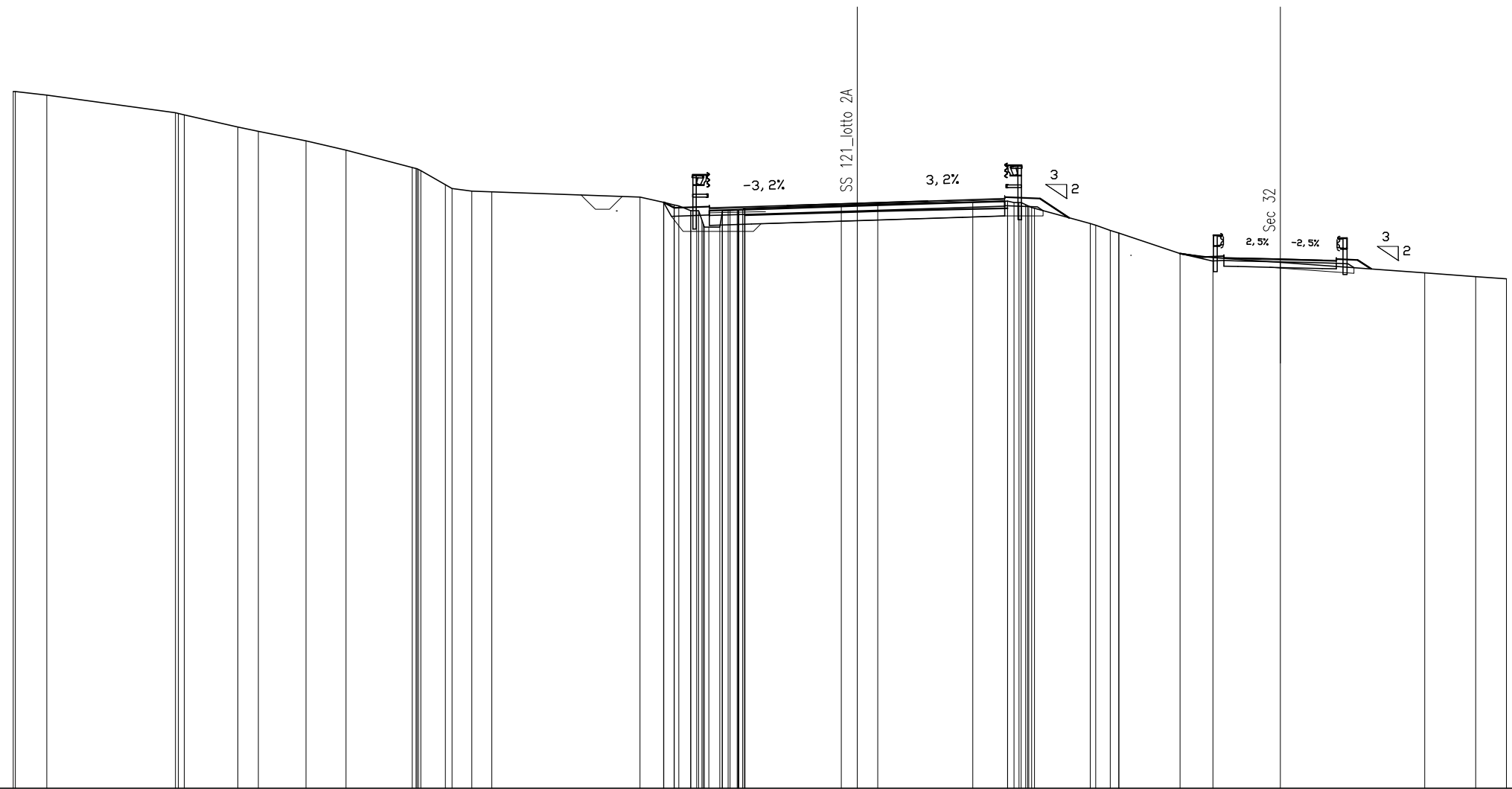
RILEVATI SS121_lotto 2A	
RILEVATO	0.16 mq
TERRENO VEGETALE	4.16 m

SOVRAST. SS121_lotto 2A	
USURA	10.50 m
BINDER	10.50 m
BASE	10.50 m
MISTO GRANULARE	10.50 m
GEOGRIGLIA	2 m

SEZIONE N. : 695	SEZIONE N. : 15.A
QT. PROGETTO : 370.78	QT. PROGETTO : 368.80
DIST.PROG. : 13877.81	DIST.PROG. : 420.85
DIST.PREC. : 10.09	
DIST.SUCC. : 20.00	

SCALA 1:200

QT.RIF. 350.000




QUOTE TERRENO	374.76 374.75 374.62	374.00 373.97 373.93	373.49 373.34	373.00	372.67	372.06 372.02 372.01 371.99 371.94 371.44 371.31 371.21 371.19	371.00	370.81 370.81 370.73 370.72 370.69 370.52 370.52 370.18 370.04 369.94 369.94 369.94	370.46 370.52 370.53 370.54 370.55 370.55 370.55 370.59 370.61 370.71 370.75	370.83 370.86 370.81 370.81 370.91 370.75	370.70 370.68 370.63 370.60 370.06 370.00 369.81 369.72 369.00 368.85	368.68	368.31	368.18	368.10																	
DIST.PARZIALI TERRENO	1.12	4.57	1.90	0.73	1.69	1.42	2.35	0.87	0.71	0.71	5.26	0.84	0.36	0.42	0.38	3.42	0.57	0.73	3.37	1.24	1.98	0.52	2.18	1.17	2.40	5.13	1.81	1.10				
QUOTE PROGETTO													370.81 370.62	370.62	370.67		370.78		370.90	370.95	370.95	370.27		369.00	368.87	368.85	368.84	368.80	368.76	368.75	368.77	368.45
DIST.PARZIALI PROGETTO													0.37	1.25	1.50	3.76		3.74	1.50	1.25	1.03	3.95		0.80075	0.50	1.51	1.49	0.50	0.75	0.48		

SCAVI E BONIFICHE SS121_lotto 2A	
STERRO	0.75 mq
BONIFICA	1.24 mq
COMPATTAZIONE SCAVI	8.46 m
SCARIFICA	9.35 m
RILEVATI SS121_lotto 2A	
RILEVATO	0.18 mq
TERRENO VEGETALE	3.63 m
SOVRAST. SS121_lotto 2A	
USURA	10.50 m
BINDER	10.50 m
BASE	10.50 m
MISTO GRANULARE	10.50 m
GEOGRIGLIA	2 m

SEZIONE N. : 696 SEZIONE N. : 16.A  
 QT. PROGETTO : 370.33 QT. PROGETTO : 368.75  
 DIST.PROG. : 13897.81 DIST.PROG. : 440.98  
 DIST.PREC. : 20.00  
 DIST.SUCC. : 20.00

SCALA 1:200

QT.RIF. 350.000



QUOTE TERRENO	373.05 373.03 373.00 372.89 372.84	372.55 372.41	372.22 372.13	372.00 371.95 371.92	371.70 371.58 371.34	371.00 370.87	370.62 370.57	370.15	370.03 370.00 370.00 370.06 369.94 370.06 369.72 369.47 369.47 369.48 369.62 369.88 370.07 370.08 370.11 370.11 370.13 370.15 370.17 370.24 370.28 370.30 370.35 370.37 370.30 370.26 370.13 370.08 370.00 369.73 369.51 369.31 369.00 368.55 368.00 367.67	367.08 367.00 366.73	366.00 365.83 365.79 365.65				
DIST.PARZIALI TERRENO	0.67 0.72 0.40	2.12 1.04 1.50	0.78 1.14	0.42 1.57	0.81 1.55	2.62 0.91 1.80	0.33 3.17	1.55	0.40 0.12 2.30 1.64 0.81 2.24	2.36 0.80 0.39 0.54 0.42 0.45 0.63 0.86 1.15 2.26	4.05 0.55 1.16 3.20 1.71	0.44			
QUOTE PROGETTO								370.04 370.17 370.17	370.21	370.33	370.45 370.50 370.50 370.00	368.48 368.82 368.80 368.78	368.75	368.71 368.70 368.72	366.75
DIST.PARZIALI PROGETTO								1.25 1.50	3.76	3.74	1.50 1.25 0.75	3.06 0.51 0.75 0.30	1.50	1.50 0.50 0.75	2.95

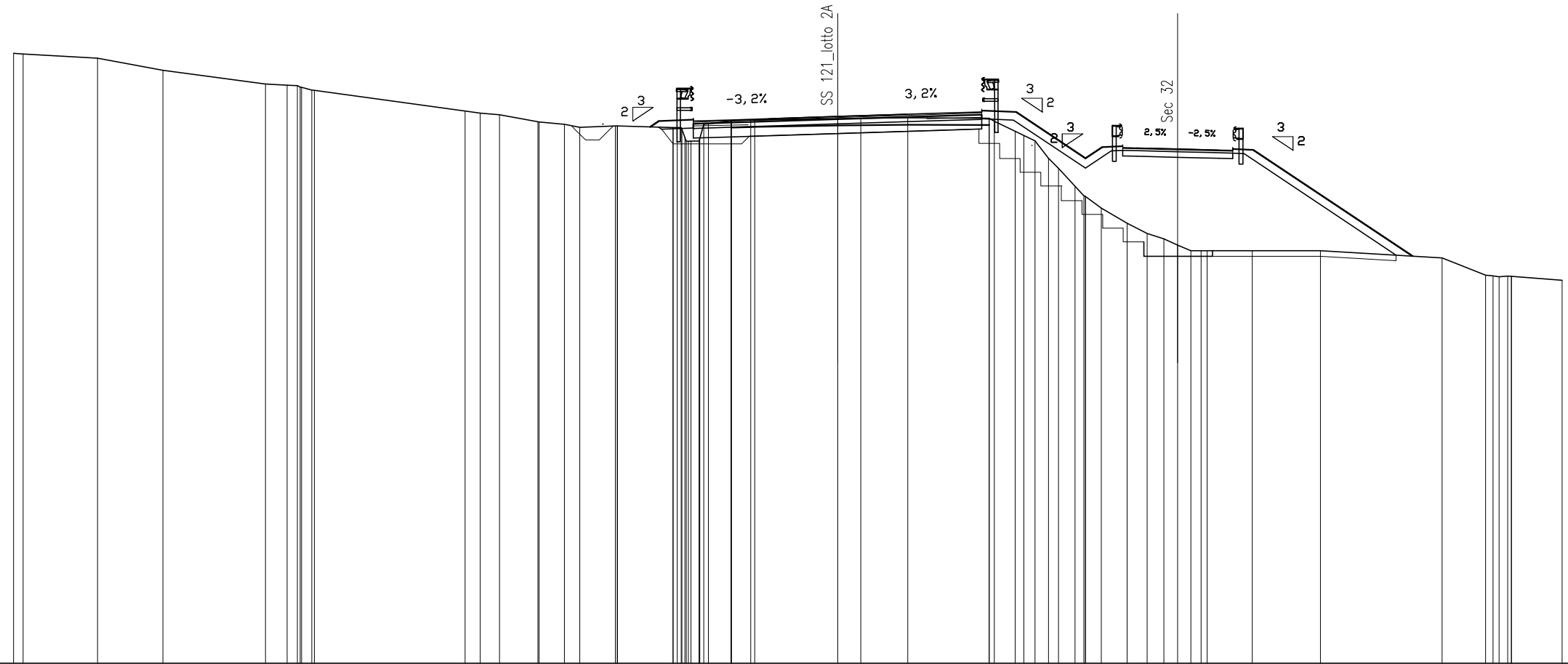


SCAVI E BONIFICHE SS121_lotto 2A	
STERRO	0.66 mq
BONIFICA	0.80 mq
COMPATTAZIONE SCAVI	8.36 m
GRADONATURA	4.56 m
SCARIFICA	9.38 m
RILEVATI SS121_lotto 2A	
RILEVATO	1.90 mq
TERRENO VEGETALE	5.92 m
SOVRAST. SS121_lotto 2A	
USURA	10.50 m
BINDER	10.50 m
BASE	10.50 m
MISTO GRANULARE	10.50 m
GEOGRIGLIA	4 m

SEZIONE N. : 697      SEZIONE N. : 17.A  
 QT. PROGETTO : 369.88      QT. PROGETTO : 368.70  
 DIST.PROG. : 13917.81      DIST.PROG. : 460.99  
 DIST.PREC. : 20.00  
 DIST.SUCC. : 20.00

SCALA 1:200

QT.RIF. 350.000



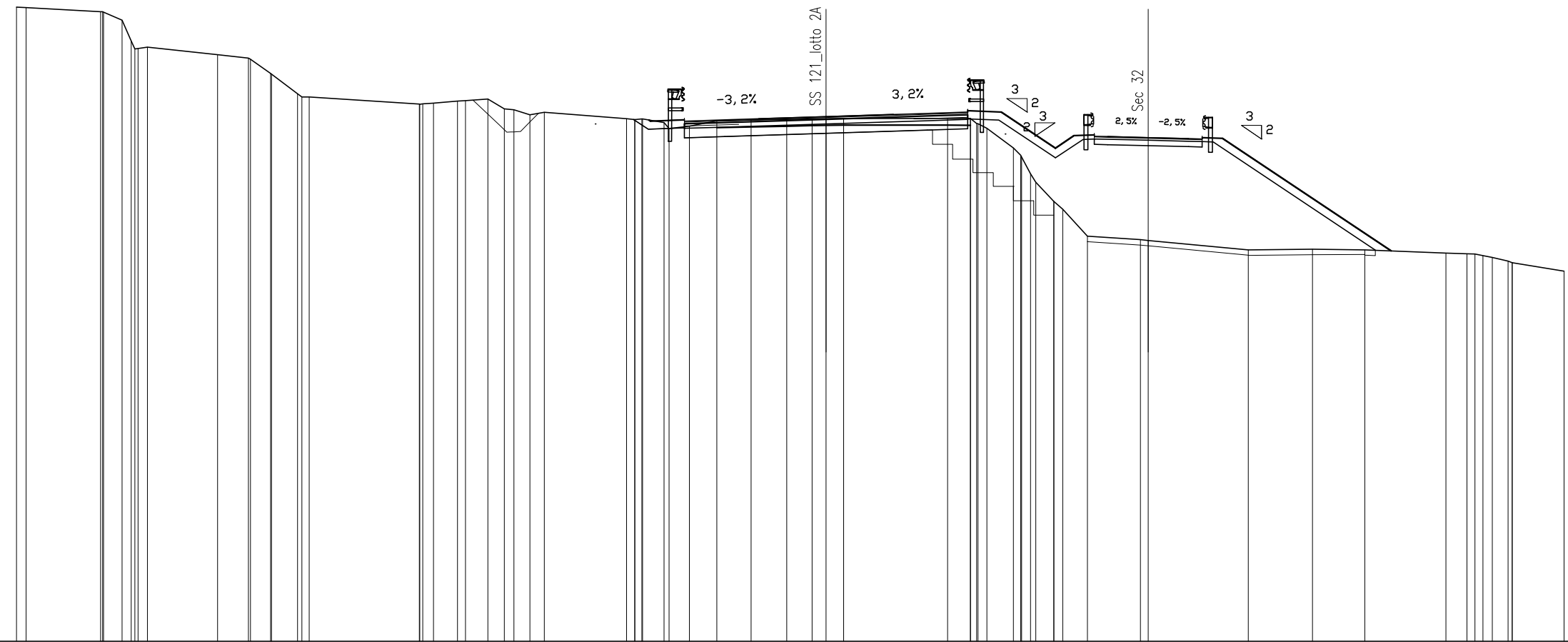
QUOTE TERRENO	372.18 372.15	372.00	371.56	371.06 371.02 371.00 370.95 370.84 370.83	370.08 370.00	369.95	369.69 369.68 369.60 369.48	369.54 369.54 369.54	369.48 369.48 369.42 369.11 368.98 368.98 368.99 369.03 369.08 369.59 369.61 369.72 369.73 369.75 369.75 369.80 369.82 369.83	369.82 369.70 369.34 369.19 369.00 368.56 368.00 367.34 367.00 366.97 366.55 366.00 365.63 365.43 365.21 365.00 365.00 365.00	365.00	365.00	364.74	364.11 364.09 364.05 364.08 364.07	363.93						
DIST.PARZIALI TERRENO	0.35 2.71	2.38	3.74	0.79 0.38 0.37 5.48	0.55 0.70	1.40	0.92 0.56 1.30	2.03	0.82 0.70	3.02	0.84	1.71	2.96	0.76 0.41 0.50 0.38 0.60 0.32 0.57 0.94	0.73 0.60 0.51 0.48 0.38	1.64	2.48	4.43	1.58	1.84	
QUOTE PROGETTO								369.50 369.71	369.71	369.76	369.88		370.00	370.05	370.05	368.36 368.77 368.75 368.74	368.70	368.66 368.65 368.67		364.80	
DIST.PARZIALI PROGETTO								1.25	1.50	3.76	3.74	1.50	1.25	2.53	0.61 0.75 0.50	1.50	1.50	0.75	5.79		

SCAVI E BONIFICHE SS121_lotto 2A	
STERRO	0.97 mq
COMPATTAZIONE SCAVI	9.20 m
GRADONATURA	5.50 m
SCARIFICA	9.40 m
RILEVATI SS121_lotto 2A	
RILEVATO	2.52 mq
TERRENO VEGETALE	4.98 m
SOVRAST. SS121_lotto 2A	
USURA	10.50 m
BINDER	10.50 m
BASE	10.50 m
MISTO GRANULARE	10.50 m
GEOGRIGLIA	4 m

SEZIONE N. : 698      SEZIONE N. : 18.A  
 QT. PROGETTO : 369.43      QT. PROGETTO : 368.65  
 DIST.PROG. : 13937.81      DIST.PROG. : 480.95  
 DIST.PREC. : 20.00  
 DIST.SUCC. : 20.00

SCALA 1:200

QT.RIF. 350.000



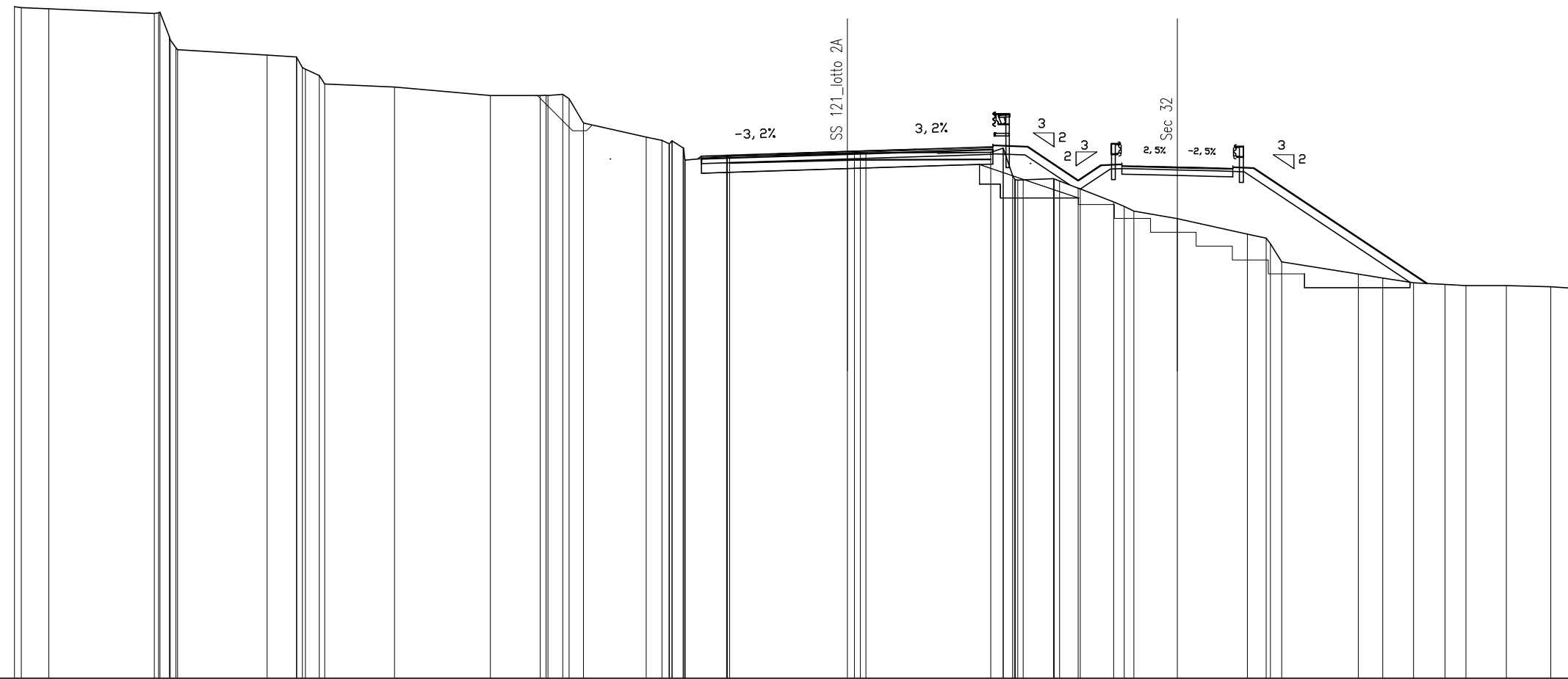
QUOTE TERRENO	373.48 373.47	373.32 373.31 373.30 373.00 373.00	371.94 371.95 372.00	371.73	371.60 371.55 371.03 371.00 370.27 370.15 370.15	369.89 369.88 369.90 369.92 370.00 370.02 370.08 369.72 369.69 369.50 369.59	369.35 369.32 369.34 369.21 369.07 369.27	369.30	369.33	369.34 369.35 369.36	369.36	369.36 369.18 369.16 369.00 368.26 368.00 367.93 367.31 367.00 366.29 366.00 365.00	364.87 364.84	364.49	364.51	364.49	364.37 364.35 364.34 364.28 364.21 364.01	363.70			
DIST.PARZIALI TERRENO	0.36	2.76	0.68 0.34 0.35	2.60	1.15 0.75 0.97	4.08	0.39 0.90 0.83 0.61 0.35 0.59 0.53	3.05	0.80 0.75 1.01	1.27	1.32 0.94	0.52 0.65	3.85	0.85	0.72 0.98	0.33 0.67 0.33 0.91	1.96	3.71	2.38 1.94 3.00	0.78 0.35 0.58 1.92	
QUOTE PROGETTO									369.30 369.26	369.26	369.31		369.43	369.55	369.60	369.60	368.26 368.72 368.70 368.69	368.65	368.61 368.60	368.62	364.46
DIST.PARZIALI PROGETTO									1.25	1.50	3.75	3.75	1.50	1.25	2.00	0.69 0.75 0.50	1.50	1.50	0.75	6.25	

SCAVI E BONIFICHE SS121_lotto 2A	
STERRO	0.77 mq
COMPATTAZIONE SCAVI	10.01 m
GRADONATURA	3.77 m
SCARIFICA	9.41 m
RILEVATI SS121_lotto 2A	
RILEVATO	1.09 mq
TERRENO VEGETALE	3.44 m
SOVRAST. SS121_lotto 2A	
USURA	10.50 m
BINDER	10.50 m
BASE	10.50 m
MISTO GRANULARE	10.50 m
GEOGRIGLIA	2 m

SEZIONE N. : 699      SEZIONE N. : 19  
 QT. PROGETTO : 368.98      QT. PROGETTO : 368.41  
 DIST.PROG. : 13957.81      DIST.PROG. : 501.03  
 DIST.PREC. : 20.00  
 DIST.SUCC. : 19.99

SCALA 1:200

QT.RIF. 350.000



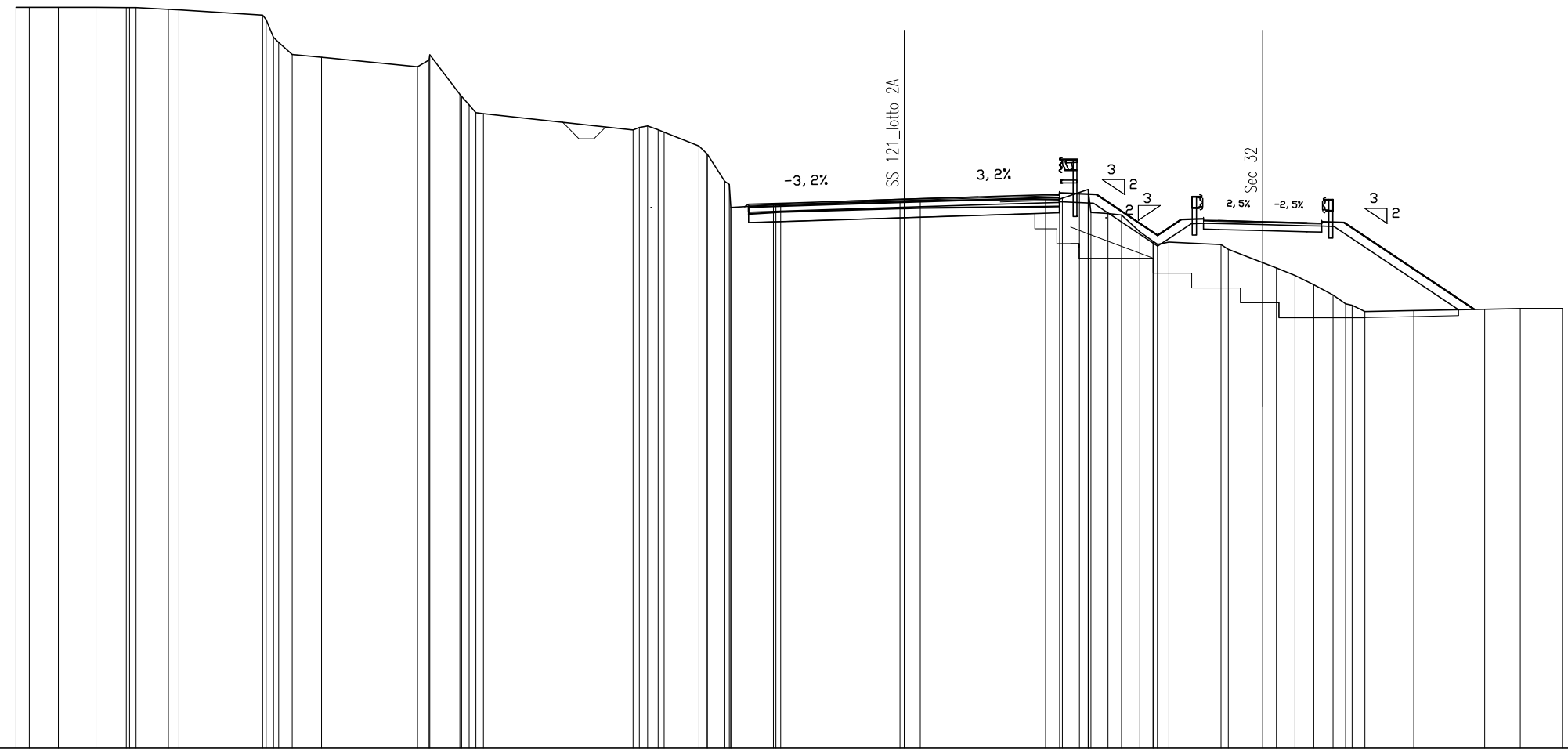
QUOTE TERRENO	374.19 374.16 374.12	373.95 373.98 374.00 373.11 373.00 372.72 372.65	372.45	372.39 372.36 372.00 371.94 371.71 371.41	371.29	371.00	370.99 371.00 370.99 371.03 370.88 370.00	369.49 369.38 369.26 369.26 369.36 369.11 369.11 368.70 368.80 368.80 368.80 368.81	368.91 368.92 368.92 368.92	368.94 369.10 368.11 367.98 367.95 367.95 368.00 368.00 367.99 367.92 367.66 367.62 367.00 366.83 366.56	366.00 365.86 365.65 365.00	364.56 364.41 364.25 364.18 364.15 364.14 364.10 364.06																	
DIST.PARZIALI TERRENO	0.99    3.80	0.34    3.22	1.06	0.49    2.52	3.45	1.79	0.53    0.51    2.26	0.57    0.40    1.49	4.24	4.49	0.45    0.34    1.09	0.67    1.20    0.38    0.35    1.57	2.52	0.68    0.41    2.76	0.88    1.11    1.13    0.75    1.46    1.60    0.64														
QUOTE PROGETTO															368.81	368.86	368.98	369.10	369.14	369.14	367.93	368.48	368.46	368.45	368.41	368.37	368.36	368.38	364.22
DIST.PARZIALI PROGETTO															1.50	3.75	3.75	1.50	1.25	1.82	0.82	0.75	0.30	1.50	1.50	0.50	0.75	6.24	

SCAVI E BONIFICHE SS121_lotto 2A	
STERRO	0.55 mq
COMPATTAZIONE SCAVI	9.67 m
GRADONATURA	4.28 m
SCARIFICA	10.50 m
RILEVATI SS121_lotto 2A	
RILEVATO	0.12 mq
TERRENO VEGETALE	3.74 m
SOVRAST. SS121_lotto 2A	
USURA	10.50 m
BINDER	10.50 m
BASE	10.50 m
MISTO GRANULARE	10.50 m
GEOGRIGLIA	2 m

SEZIONE N. : 699.A      SEZIONE N. : 19.A  
 QT. PROGETTO : 368.53      QT. PROGETTO : 367.77  
 DIST.PROG. : 13977.80      DIST.PROG. : 521.10  
 DIST.PREC. : 19.99  
 DIST.SUCC. : 0.01

SCALA 1:200

QT.RIF. 350.000



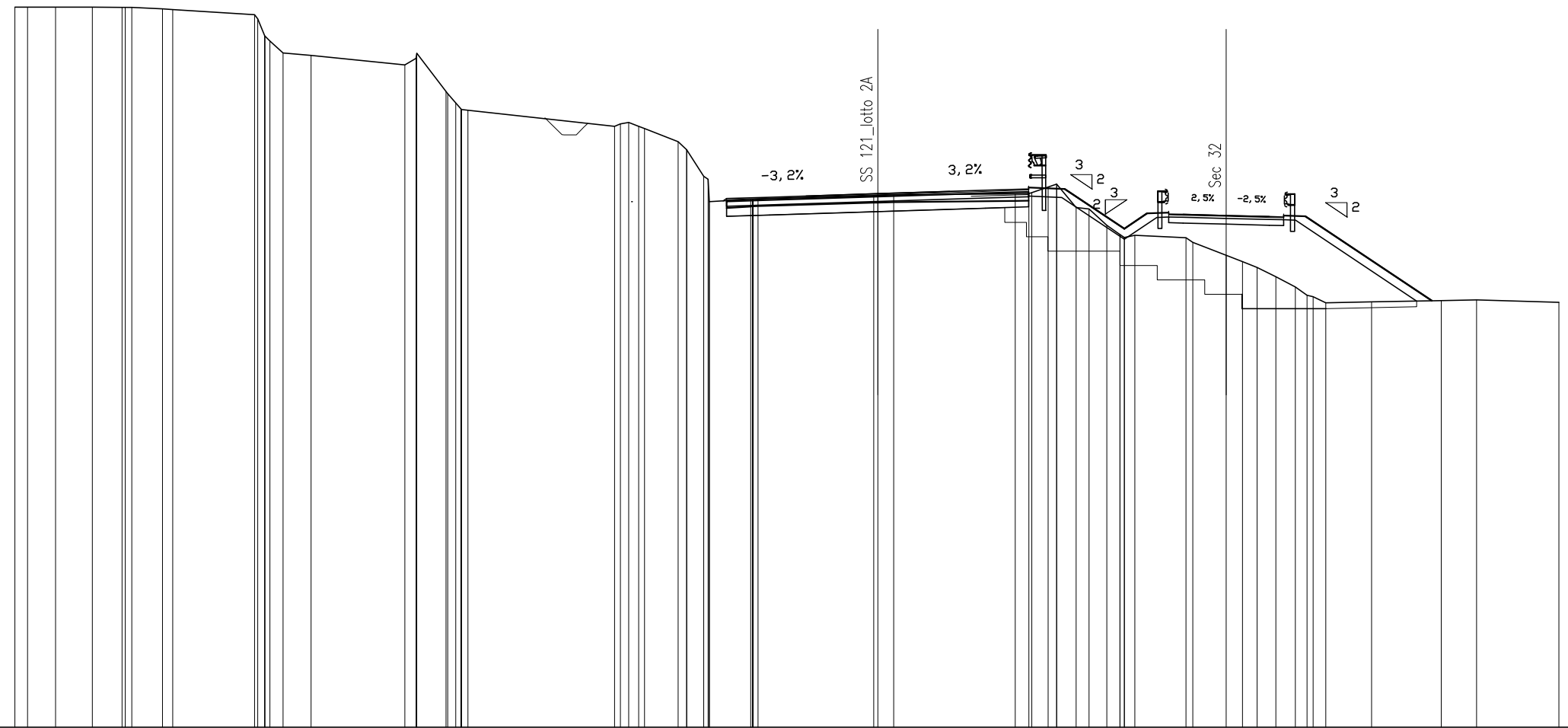
QUOTE TERRENO	375.01 375.01	375.01	375.00	375.00 375.00 375.00	374.94 374.92	2.83	374.75 374.60 374.02 374.00 373.83 373.42 373.32	3.24	373.00 373.23 373.41 372.07 372.00 371.71 371.48 371.45 371.42	5.06	370.87 370.95 371.00 370.87 370.79 370.55 370.05 369.13 368.25 368.33 368.34 368.34 368.35	4.02	368.46 368.47 368.49	0.55	4.23	368.52 368.53 368.57 368.76 368.86 368.08 368.04 368.00 367.43 367.11 367.00 367.08 367.00 366.84	1.76	366.39 366.21 366.21 365.96 365.64 365.30 365.00 364.95 364.74	1.16	364.77	364.82 364.84 364.84	2.39 1.20 1.42
DIST.PARZIALI TERRENO	0.44 0.98	1.28	1.02	1.09 0.36	2.83		0.45 1.00	3.24	0.39 1.02	5.06	0.35 1.18	0.59 1.44	4.02	0.55	4.23	0.47 0.57 0.58 0.45 0.62 0.45 0.38	1.76	1.16 0.47 0.62 0.63 0.66 0.42 0.44	1.65	2.39	1.20 1.42	
QUOTE PROGETTO												368.36 368.41	368.53		368.65	368.69 368.69	367.31 367.84 367.82 367.81	367.77	367.73 367.72 367.74		364.81	
DIST.PARZIALI PROGETTO												1.50 3.76	3.74		1.50	1.25 2.07	0.79 0.50	1.50	1.50	0.50 0.75	4.39	

SCAVI E BONIFICHE SS121_lotto 2A	
STERRO	0.66 mq
COMPATTAZIONE SCAVI	9.67 m
GRADONATURA	4.28 m
SCARIFICA	10.51 m
RILEVATI SS121_lotto 2A	
TERRENO VEGETALE	3.74 m
SOVRAST. SS121_lotto 2A	
USURA	10.50 m
BINDER	10.50 m
BASE	10.50 m
MISTO GRANULARE	10.50 m
GEOGRIGLIA	2 m

SEZIONE N. : 700      SEZIONE N. : 19.B  
 QT. PROGETTO : 368.53      QT. PROGETTO : 367.77  
 DIST.PROG. : 13977.81      DIST.PROG. : 521.11  
 DIST.PREC. : 0.01  
 DIST.SUCC. : 5.14

SCALA 1:200

QT.RIF. 350.000



QUOTE TERRENO	375.01 375.01 375.01 375.00 375.00 375.00 374.94 374.92	374.75 374.60 374.02 373.83 373.42 373.33	373.00 372.23 373.41 372.08 372.00 371.68 371.47 371.45 371.42	370.87 370.95 371.00 370.87 370.79 370.33 370.05 369.13 368.02 368.25 368.33 368.34 368.34 368.35	368.46 368.47 368.49	368.52 368.52 368.57 368.76 368.86 368.04 368.00 367.43 367.11 367.00 367.08	367.00 366.84 366.39 366.17 365.96 365.64 365.29 365.00 364.95 364.73	364.77	364.82	364.84	364.75
DIST.PARZIALI TERRENO	0.44 0.98 1.27 1.04 1.07 0.36 2.84	0.46 0.97 3.26	0.39 1.01	0.35 1.17 0.59 1.44	4.02	0.47 0.57 0.67 0.45 0.62 0.45 0.37 1.78	1.16 0.56 0.51 0.66 0.41 0.44 1.59	2.42 1.22 2.86			
QUOTE PROGETTO			368.36 368.41	368.53	368.65 368.69 368.69	367.31 367.84 367.82 367.81	367.77 367.73 367.72 367.74	364.81			
DIST.PARZIALI PROGETTO			1.50 3.76	3.74	1.50 1.25 2.07 0.79 0.75 0.30	1.50 1.50 0.50 0.75	4.39				















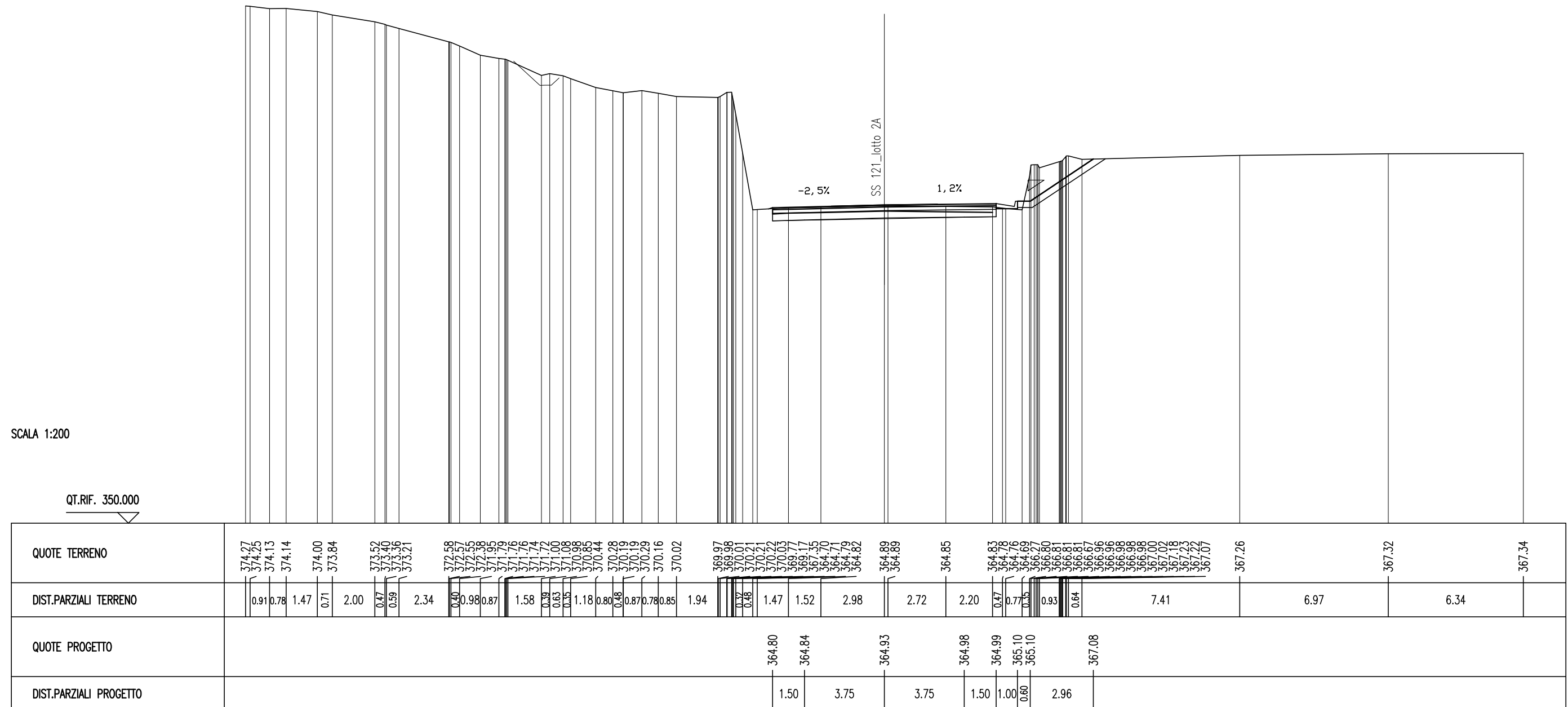






SCAVI E BONIFICHE SS121_lotto 2A	
STERRO	4.31 mq
COMPATTAZIONE SCAVI	10.50 m
SCARIFICA	10.33 m
RILEVATI SS121_lotto 2A	
RILEVATO	0.02 mq
TERRENO VEGETALE	4.16 m
SOVRAST. SS121_lotto 2A	
USURA	10.50 m
BINDER	10.50 m
BASE	10.50 m
MISTO GRANULARE	10.50 m

SEZIONE N. : 708  
 QT. PROGETTO : 364.93  
 DIST.PROG. : 14137.81  
 DIST.PREC. : 20.00  
 DIST.SUCC. : 20.00

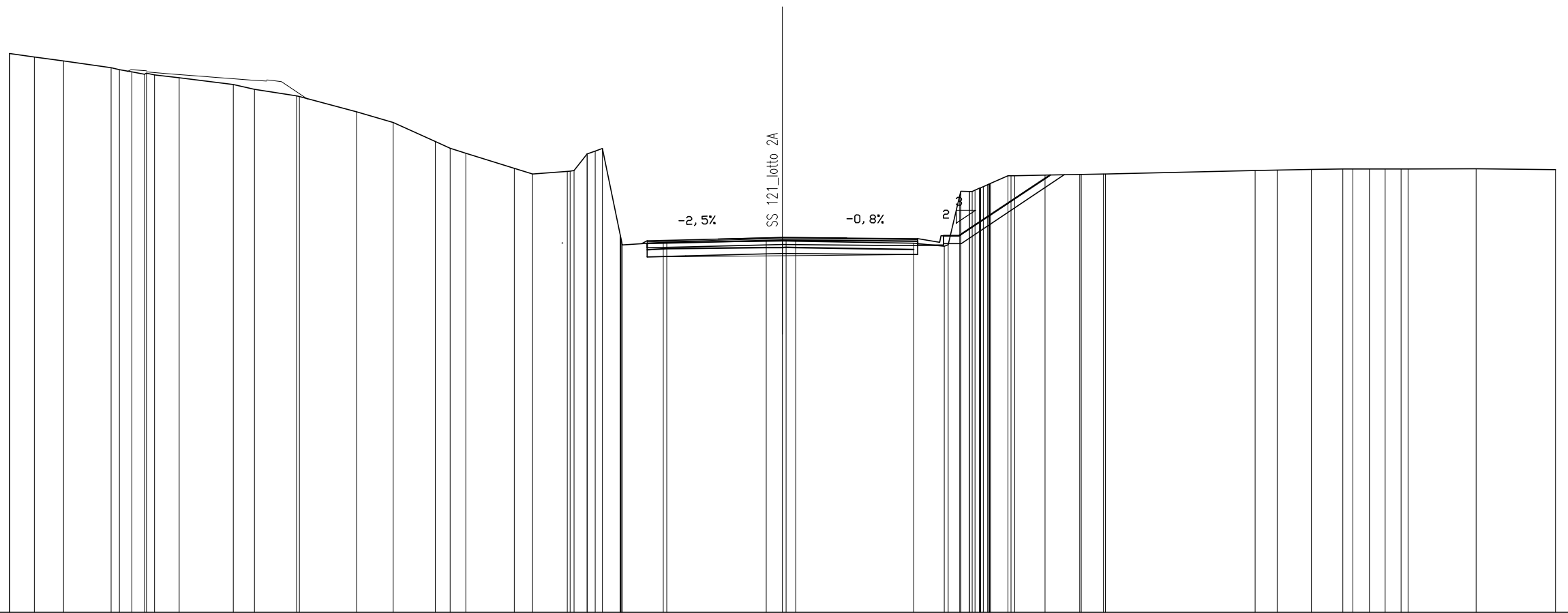


SCAVI E BONIFICHE SS121_lotto 2A	
STERRO	5.14 mq
COMPATTAZIONE SCAVI	10.50 m
SCARIFICA	10.34 m
RILEVATI SS121_lotto 2A	
RILEVATO	0.02 mq
TERRENO VEGETALE	4.85 m
SOVRAST. SS121_lotto 2A	
USURA	10.50 m
BINDER	10.50 m
BASE	10.50 m
MISTO GRANULARE	10.50 m

SEZIONE N. : 709  
 QT. PROGETTO : 364.53  
 DIST.PROG. : 14157.81  
 DIST.PREC. : 20.00  
 DIST.SUCC. : 10.72

SCALA 1:200

QT.RIF. 350.000



QUOTE TERRENO	371.67 371.67 371.54 371.38 371.12 371.05 370.96 370.87 370.91 370.84 370.74 370.47 370.29 370.03 370.00 369.41 369.00 368.26 368.00 367.80 367.22 367.00 367.10 367.11 367.13 367.18 367.89 367.99 364.66 364.55 364.47 364.25 364.55 364.36 364.39 364.40 364.40 364.39 364.32 364.20 364.26 366.16 366.33 366.33 366.32 366.37 366.37 366.44 366.46 366.47 366.51 366.58 366.60 366.62 366.62 366.67 366.67 366.93 366.93 366.95 366.95 366.98 366.98 367.00 367.13 367.13 367.15 367.17 367.19 367.19 367.19 367.19 367.19 367.19 367.20 367.17
DIST.PARZIALI TERRENO	0.96 1.13 1.85 0.49 0.49 0.96 2.11 0.82 1.64 2.22 1.42 1.63 0.58 0.61 1.88 0.71 1.35 0.51 0.69 1.58 3.86 0.63 0.37 4.58 1.19 0.49 0.33 0.68 1.18 1.34 0.86 5.81 0.85 1.33 1.22 0.40 0.64 0.61 0.62 2.65 3.08
QUOTE PROGETTO	364.40 364.44 364.53 364.50 364.49 364.60 364.60 366.96
DIST.PARZIALI PROGETTO	1.50 3.75 3.75 1.50 1.00 0.60 3.53



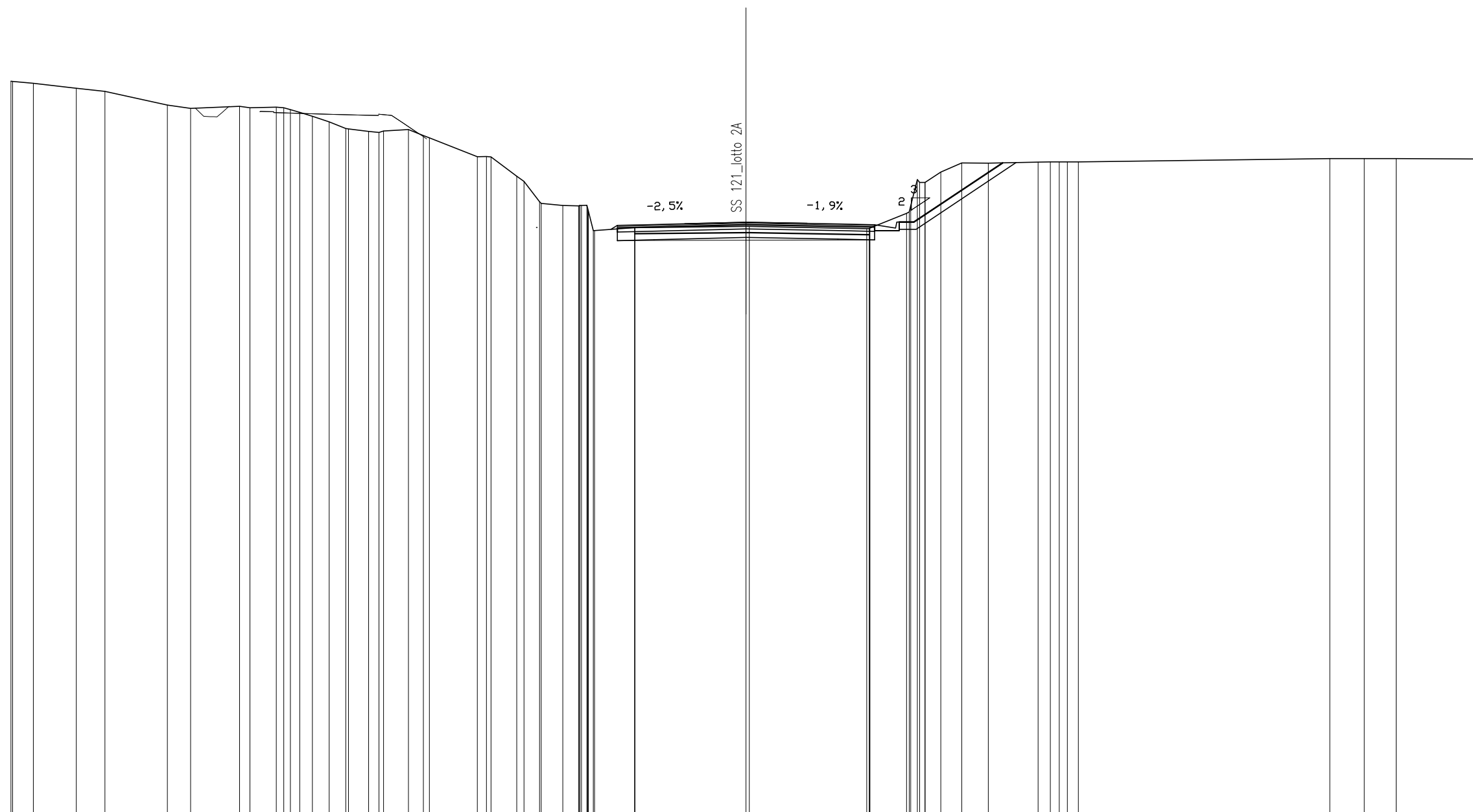


SCAVI E BONIFICHE SS121_lotto 2A	
STERRO	6.15 mq
COMPATTAZIONE SCAVI	10.50 m
SCARIFICA	9.56 m
RILEVATI SS121_lotto 2A	
TERRENO VEGETALE	4.95 m
SOVRAST. SS121_lotto 2A	
USURA	10.50 m
BINDER	10.50 m
BASE	10.50 m
MISTO GRANULARE	10.50 m

SEZIONE N. : 709.B  
QT. PROGETTO : 364.33  
DIST.PROG. : 14168.54  
DIST.PREC. : 0.01  
DIST.SUCC. : 5.89

SCALA 1:200

QT.RIF. 340.000



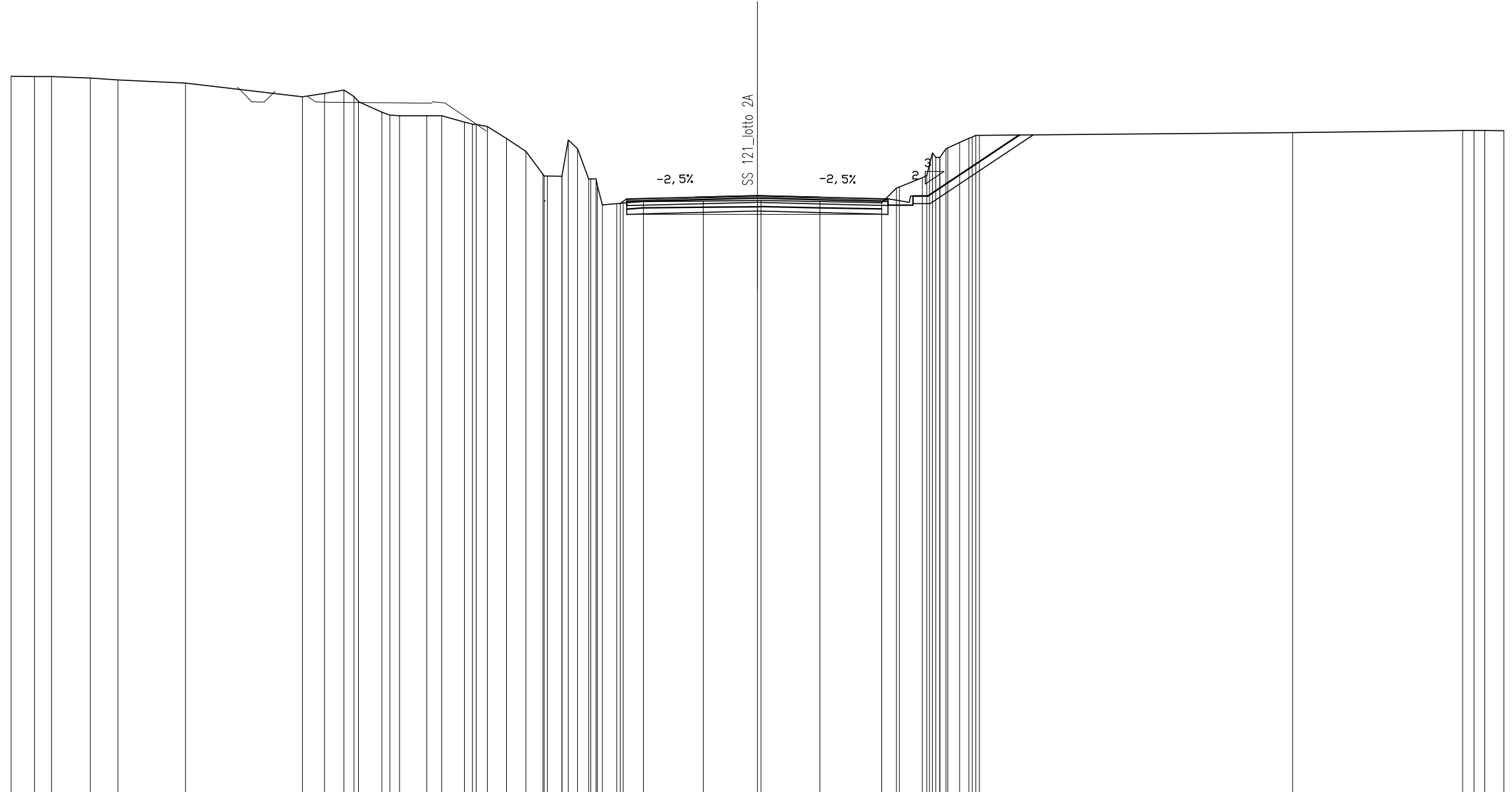
QUOTE TERRENO	370.09	370.08	370.00	369.80	369.67	369.11	368.98	369.06	369.00	369.03	369.00	368.93	368.81	368.66	368.43	368.16	368.14	368.04	368.05	368.11	367.87	367.78	367.01	367.01	367.00	366.21	366.00	365.17	365.10	365.02	365.00	365.01	365.01	365.01	365.03	364.90	364.80	364.99	364.99	364.11	364.11	364.16	364.16	364.07	364.07	364.09	364.09	364.70	364.70	365.00	365.00	365.07	365.06	365.96	365.95	366.38	366.75	366.74	366.78	366.78	366.79	366.79	366.80	366.80	366.80	366.80	366.91
DIST.PARZIALI TERRENO	0.85	1.75	1.16	2.55	0.95	2.00	0.42	1.07	0.38	0.51	0.69	0.67	0.83	0.42	1.02	0.61	1.95	0.38	1.05	0.64	0.87	0.65	1.63	4.53	4.79	1.50	0.65	0.85	1.09	2.04	0.49	0.37	0.45	10.27	1.41	1.31	3.46	366.93	366.93	366.93	366.91																										
QUOTE PROGETTO																															364.20	364.24	364.33	364.26	364.23	364.34	364.34	366.75																													
DIST.PARZIALI PROGETTO																															1.50	3.75	3.75	1.50	1.00	0.60	3.62																														

SCAVI E BONIFICHE SS121_lotto 2A	
STERRO	6.46 mq
COMPATTAZIONE SCAVI	10.50 m
SCARIFICA	10.25 m

SEZIONE N. : 709\_C  
 QT. PROGETTO : 364.22  
 DIST.PROG. : 14174.43  
 DIST.PREC. : 5.89  
 DIST.SUCC. : 3.38

RILEVATI SS121_lotto 2A	
TERRENO VEGETALE	5.03 m

SOVRAST. SS121_lotto 2A	
USURA	10.50 m
BINDER	10.50 m
BASE	10.50 m
MISTO GRANULARE	10.50 m



SCALA 1:200

QT.RIF. 340.000

QUOTE TERRENO	369.01 369.01 369.00 368.95 368.87 368.74  368.19 368.33 368.46 368.20 368.00 367.57 367.45 367.43 367.43 367.17 367.09 367.08 367.00 366.51 366.00 365.08 365.00 365.00 364.45 364.10 364.89 364.89 364.90 364.63 363.85 363.90 363.91 363.92 363.98 364.00 364.02 364.03  363.98  363.93 364.52 364.57 364.04 365.03 365.46 365.93 365.95 365.75 366.10 366.14 366.35 366.52 366.57 366.64 366.64
DIST.PARZIALI TERRENO	0.94 0.69 1.55 1.12 2.72 4.70 0.88 0.78 0.41 0.94 0.39 1.10 0.60 0.91 0.45 0.77 0.78 0.69 0.58 0.37 0.44 0.58 0.81 2.41 2.18 2.38 2.48 0.60 0.92 0.47 0.38  12.59  6.83 0.46 0.43 0.77
QUOTE PROGETTO	                     364.09 364.13  364.22   364.13 364.09 364.20 364.20  366.66
DIST.PARZIALI PROGETTO	                     1.50 3.75  3.75   1.50 1.00 0.60 3.68          0.46 0.43 0.77



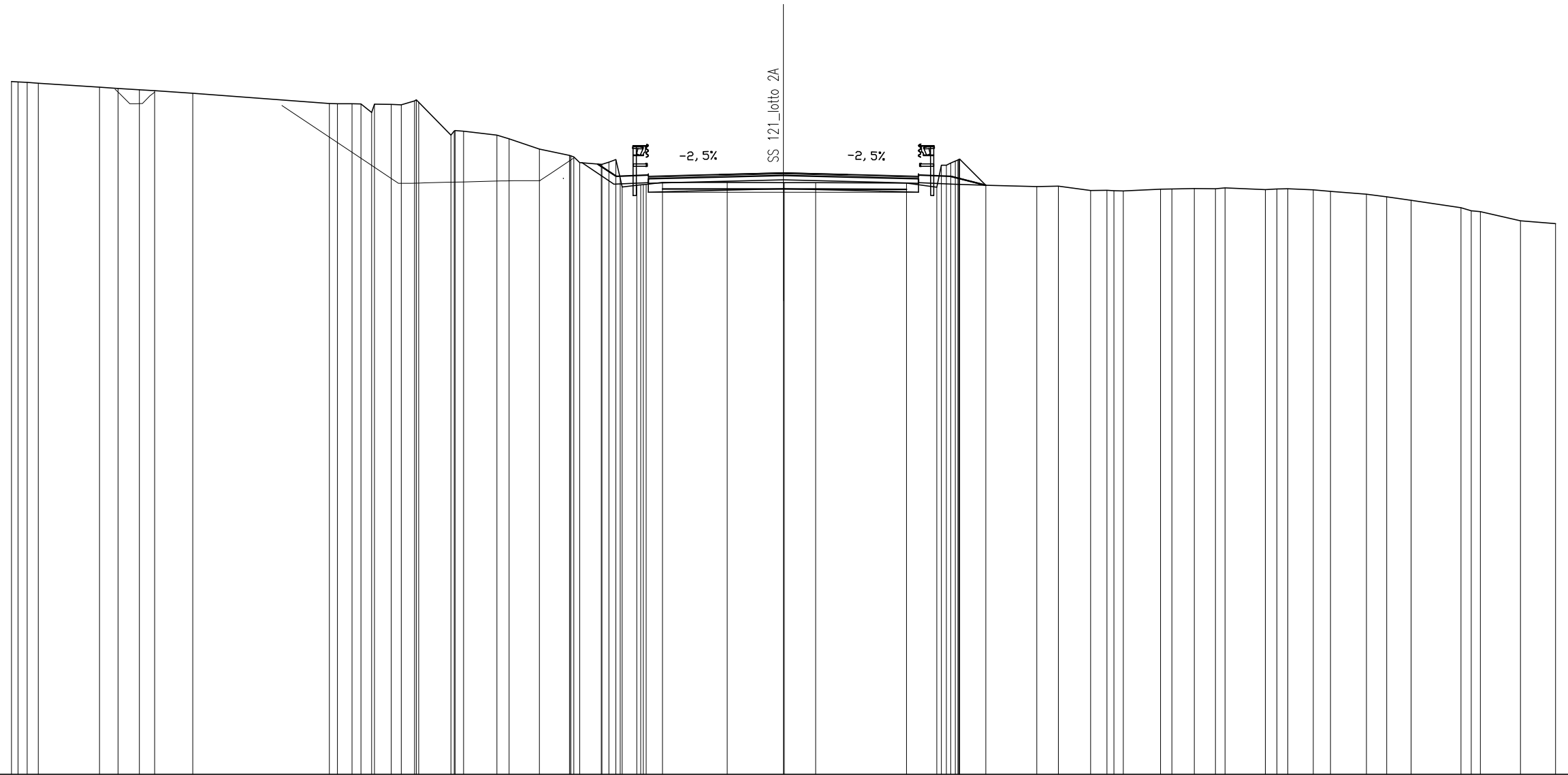


SCAVI E BONIFICHE SS121_lotto 2A	
STERRO	2.14 mq
COMPATTAZIONE SCAVI	10.50 m
SCARIFICA	9.48 m
RILEVATI SS121_lotto 2A	
RILEVATO	0.18 mq
TERRENO VEGETALE	4.77 m
SOVRAST. SS121_lotto 2A	
USURA	10.50 m
BINDER	10.50 m
BASE	10.50 m
MISTO GRANULARE	10.50 m

SEZIONE N. : 712  
 QT. PROGETTO : 363.35  
 DIST.PROG. : 14217.81  
 DIST.PREC. : 20.00  
 DIST.SUCC. : 8.52

SCALA 1:200

QT.RIF. 340.000



QUOTE TERRENO	366.90 366.89 366.87 366.84	366.68 366.64 366.58 366.55	366.45	366.05 366.04 366.03 365.70 365.02 366.01 366.00 366.15 366.19 366.10 364.82 364.98 365.00 364.97 364.82 364.68 364.28	364.03 364.02 363.97 363.76 363.69 363.68 363.77 363.87 363.14 362.81 362.87 362.89 362.90 362.91 362.98 362.98	362.98 362.98 362.98	362.96	362.80 363.66 363.74 363.82 363.86 363.87 363.88 363.89 362.88 362.82 362.84 362.67 362.68 362.67 362.65	362.72 362.73 362.74 362.74 362.77	362.71 362.73 362.74	362.70 362.64	362.53 362.43 362.29	362.00 361.88 361.85	361.50 361.39	
DIST.PARZIALI TERRENO	0.18 0.43 2.38	0.72 0.83 0.60 1.48	5.31	0.57 0.44 0.42 0.65 0.39 0.31 1.26 0.39 1.30 0.48 1.17 1.17	0.84 0.57 0.64 2.52 2.18 1.22 3.53	1.18	1.02 1.98 0.84 1.26 0.64 0.36 1.45	0.44 0.87 0.82 0.38 1.57	0.44 0.43 0.99	0.67 1.40 0.78 0.95 1.94	1.56 1.36				
QUOTE PROGETTO					363.70 363.22 363.22 363.26	363.35	363.26 363.22 363.22	362.88							
DIST.PARZIALI PROGETTO					0.71 1.25 1.50	3.75	3.75 1.50 1.25 1.37								

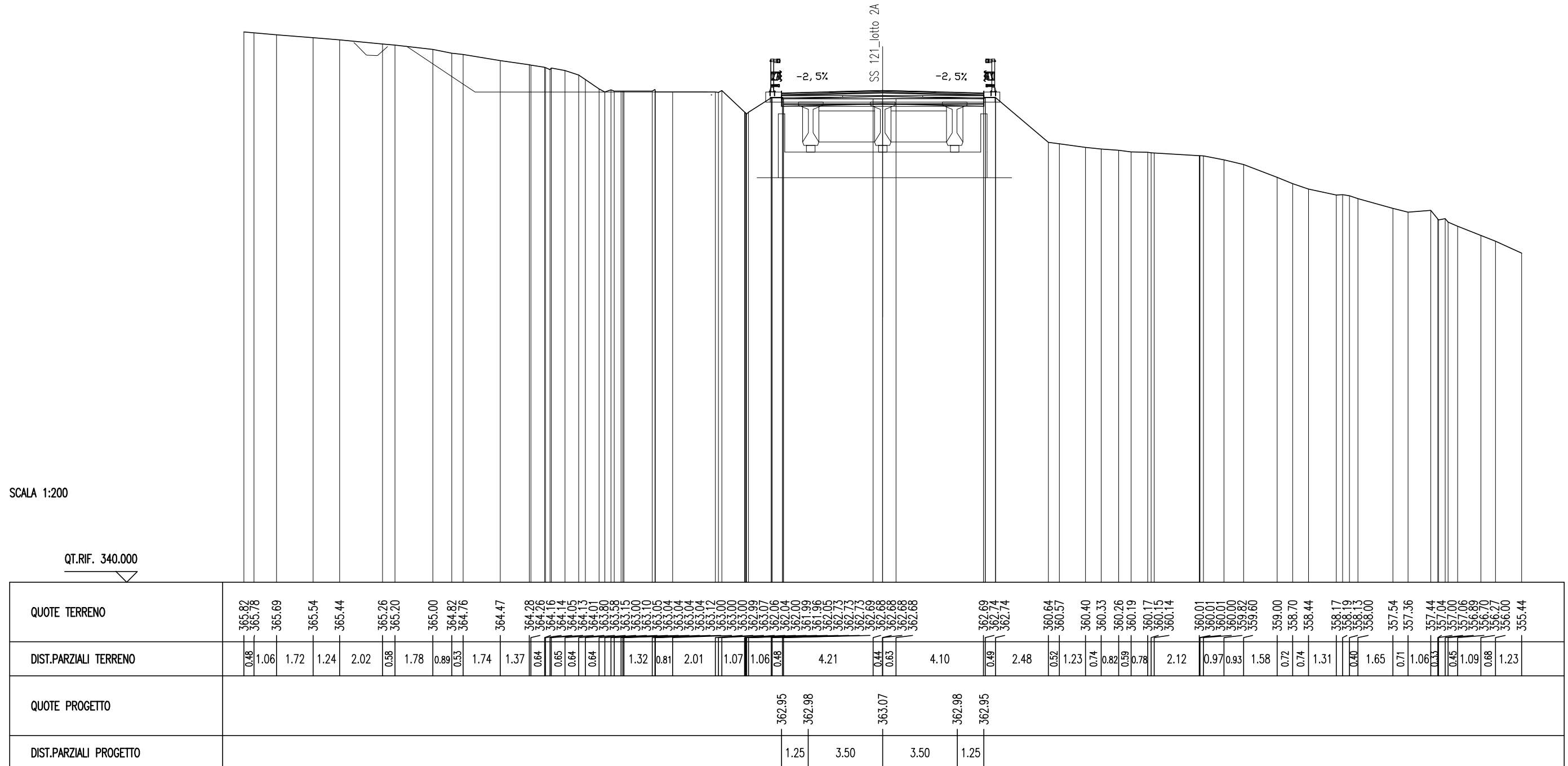


SCAVI E BONIFICHE SS121_lotto 2A	
STERRO	0.05 mq
COMPATTAZIONE SCAVI	9.50 m
SCARIFICA	9.39 m
SOVRAST. SS121_lotto 2A	
USURA	9.50 m
BINDER	9.50 m
BASE	9.50 m
MISTO GRANULARE	9.50 m

SEZIONE N. : Spalla 1  
QT. PROGETTO : 363.07  
DIST.PROG. : 14230.93  
DIST.PREC. : 4.60  
DIST.SUCC. : 6.88

SCALA 1:200

QT.RIF. 340.000





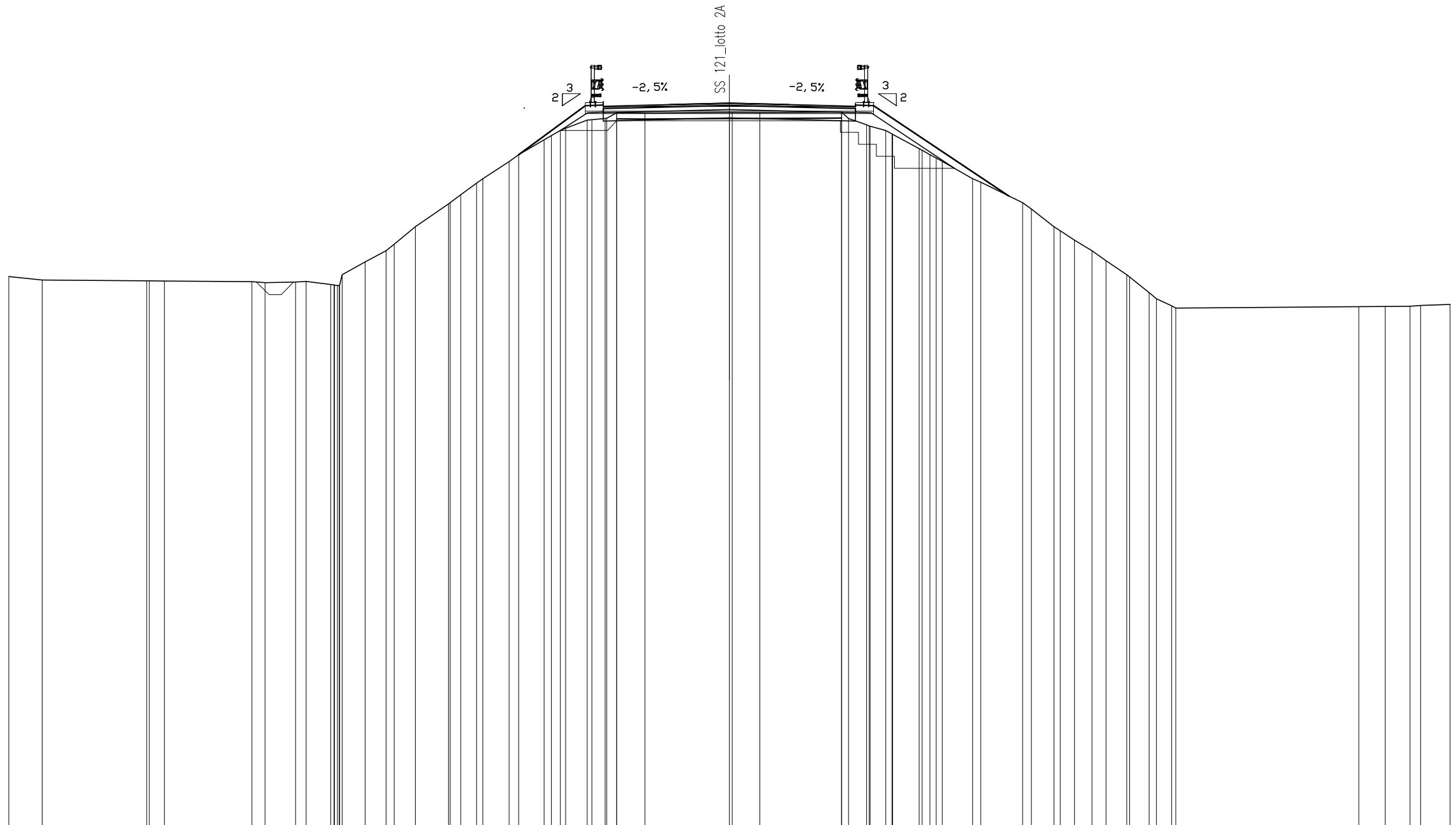
VIADOTTO ESISTENTE VE02 - "FRATTINA 1"





SCAVI E BONIFICHE SS121_lotto 2A	
STERRO	0.19 mq
BONIFICA	2.45 mq
COMPATTAZIONE SCAVI	9.32 m
GRADONATURA	2.70 m
SCARIFICA	9.37 m
RILEVATI SS121_lotto 2A	
RILEVATO	1.39 mq
TERRENO VEGETALE	11.71 m
SOVRAST. SS121_lotto 2A	
USURA	10.50 m
BINDER	10.50 m
BASE	10.50 m
MISTO GRANULARE	10.50 m

SEZIONE N. : 742.A  
 QT. PROGETTO : 350.15  
 DIST.PROG. : 14825.50  
 DIST.PREC. : 7.69  
 DIST.SUCC. : 12.31



SCALA 1:200

QT.RIF. 320.000

QUOTE TERRENO	342.92	342.78	342.75	342.74	342.71	342.67	342.69	342.72	342.59	342.57	342.56	342.55	342.58	343.00	343.53	344.00	344.27	345.00	345.95	346.00	346.33	346.81	347.00	347.71	348.00	348.61	348.79	349.00	349.09	349.44	349.45	349.51	349.51	349.74	349.73	349.76	349.76	349.75	349.77	349.50	349.24	349.19	349.18	349.00	348.86	348.85	348.25	348.18	348.00	347.86	347.72	347.70	346.85	346.00	345.74	345.00	344.83	344.44	344.44	344.00	343.59	343.00	342.91	342.26	342.00	341.70	341.61	341.67	341.68	341.69	341.72	341.77					
DIST.PARZIALI TERRENO	1.39	4.35	0.63	3.64	0.55	1.27	0.44	1.02	0.96	0.88	0.88	1.38	0.44	0.66	1.10	0.39	1.06	0.37	0.90	0.35	0.41	1.18	3.52	1.15	3.40	0.75	0.65	1.10	1.26	0.34	1.74	0.37	0.94	0.60	0.72	0.59	0.86	0.82	0.63	7.62	1.10	1.04	0.44	1.22																																	
QUOTE PROGETTO																										348.00			350.03	350.01	350.05														350.15			350.05	350.01	350.03												346.28															
DIST.PARZIALI PROGETTO																											2.78	0.75	1.50	3.75	3.75	1.50	0.75	5.63																																											











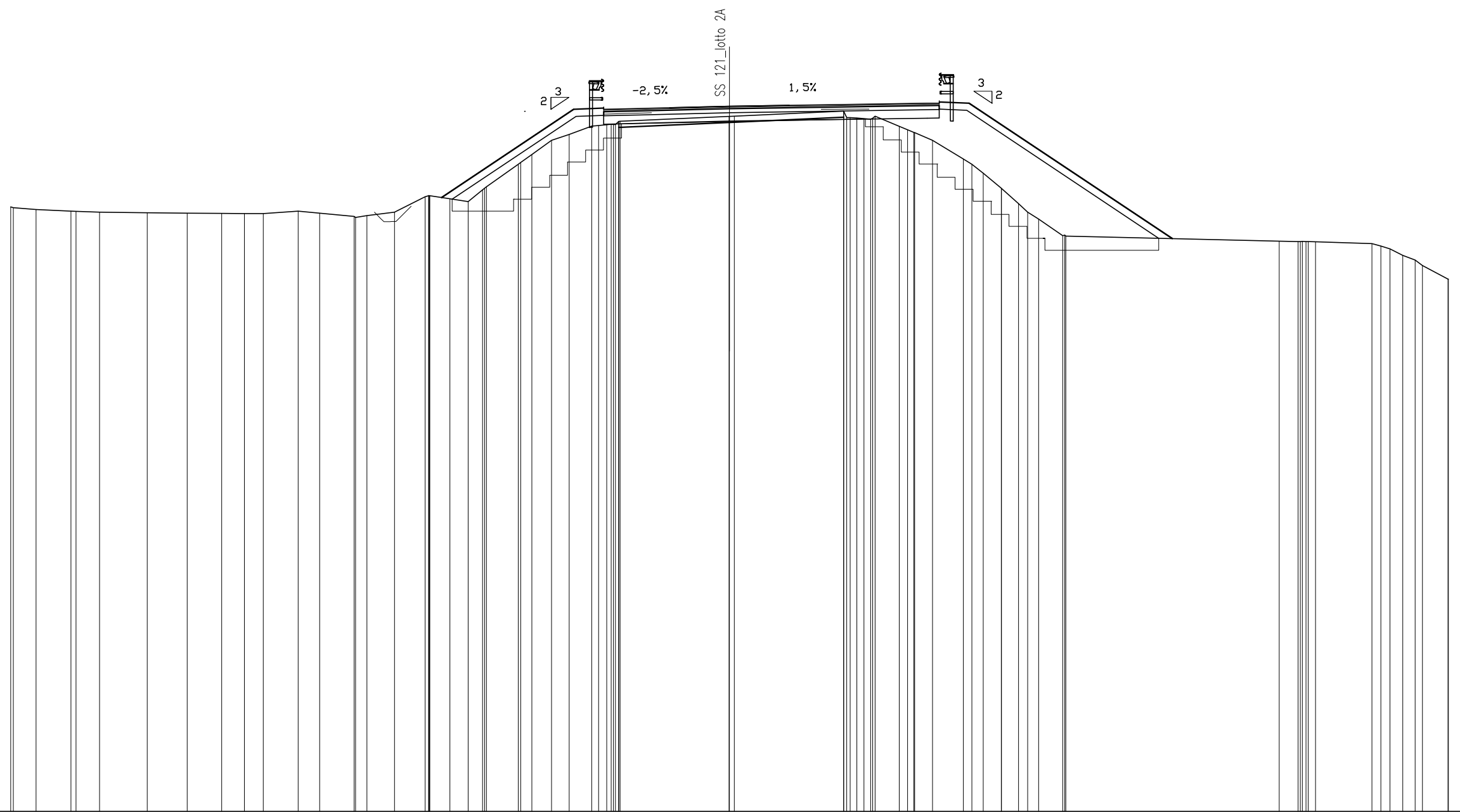






SCAVI E BONIFICHE SS121_lotto 2A	
STERRO	0.10 mq
BONIFICA	5.35 mq
COMPATTAZIONE SCAVI	10.29 m
GRADONATURA	14.49 m
SCARIFICA	9.39 m
RILEVATI SS121_lotto 2A	
RILEVATO	21.21 mq
TERRENO VEGETALE	19.32 m
SOVRAST. SS121_lotto 2A	
USURA	14.00 m
BINDER	14.00 m
BASE	14.00 m
MISTO GRANULARE	14.00 m
GEOGRIGLIA	4 m

SEZIONE N. : P3D  
 QT. PROGETTO : 349.42  
 DIST.PROG. : 14914.81  
 DIST.PREC. : 17.00  
 DIST.SUCC. : 3.00



SCALA 1:200

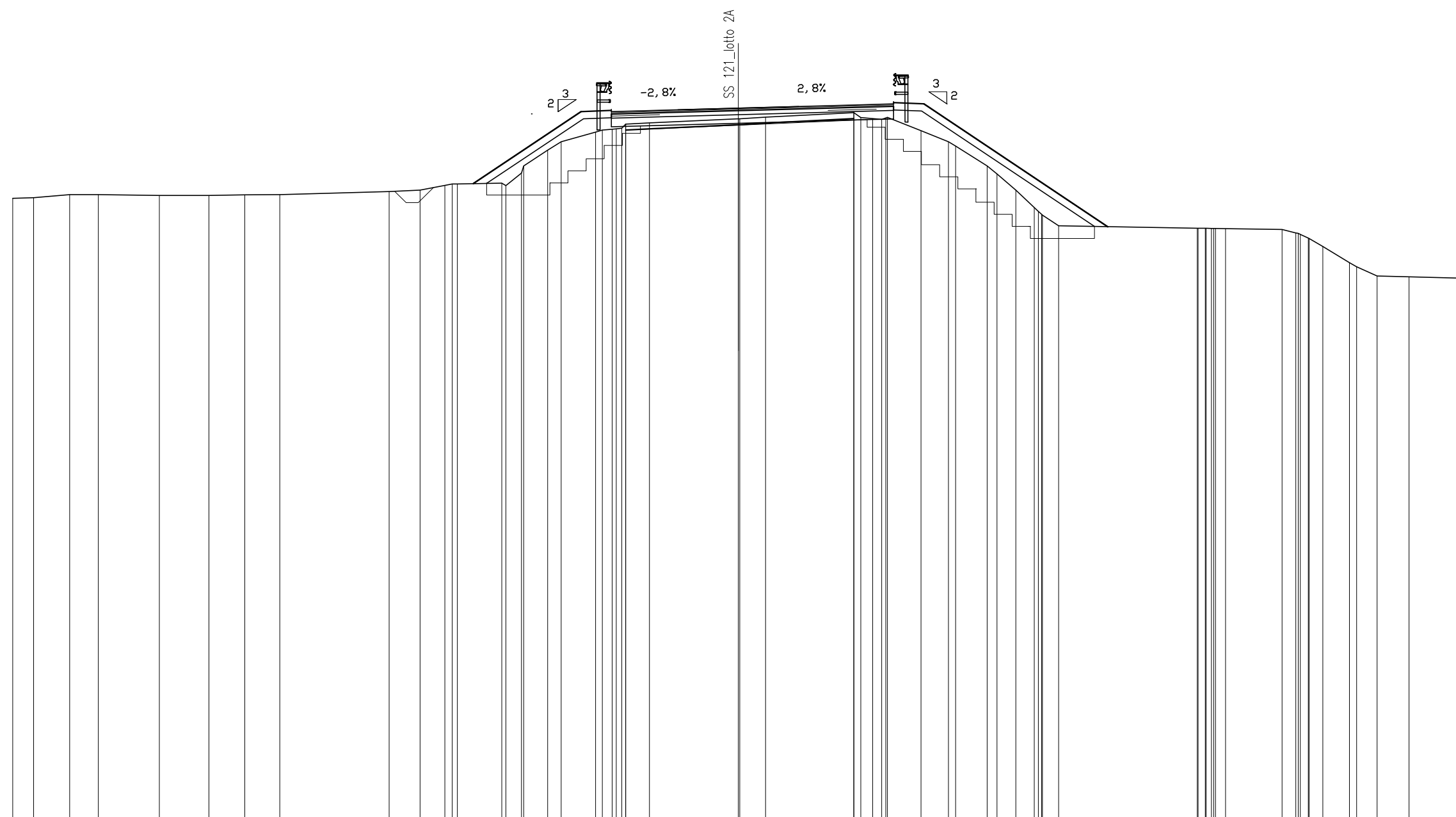
QT.RIF. 320.000

QUOTE TERRENO	345.22 345.19 345.11	345.04 345.03 345.00	344.97	344.95	344.94	344.94	344.94	345.04	344.95	344.82 344.78 344.86	345.00	345.64 345.69 345.69 345.68 345.68 345.55 345.44 345.03 346.00 346.05 347.00 347.08 347.41 348.00 348.24 348.59 348.62 348.66 348.66 348.65 348.79 348.79	348.99 348.99 349.00	349.21 349.04 348.95 348.92 348.90 348.88 348.92 349.00 348.58 348.44 348.33 348.32 348.00 347.22 347.00 346.62 346.00 345.99 345.36 345.00 344.71 344.02 344.04 344.00	343.79 343.77 343.77 343.78 343.77 343.76 343.69 343.58 343.46 343.19 343.00 342.77 342.20							
DIST.PARZIALI TERRENO	0.95 1.45	0.98 2.00	1.66	1.45	0.95	0.79	1.46	0.90	1.43	0.47 1.15	1.28	0.84	0.76 0.60 1.33 0.46 0.82 0.74 0.94	0.34 4.55	4.56	1.01 0.34 0.75 1.28 0.46 0.47 0.75	0.71 0.27 0.46 1.01	8.91	0.79	2.36	0.78 0.53 0.52 1.06	
QUOTE PROGETTO												345.61		349.29 349.29	349.33	349.42		349.54 349.55	349.55		343.89	
DIST.PARZIALI PROGETTO													5.52	1.25	1.50	3.75	8.25	0.50 1.25	8.48			



SCAVI E BONIFICHE SS121_lotto 2A	
STERRO	0.12 mq
BONIFICA	4.48 mq
COMPATTAZIONE SCAVI	9.37 m
GRADONATURA	12.49 m
SCARIFICA	9.43 m
RILEVATI SS121_lotto 2A	
RILEVATO	7.98 mq
TERRENO VEGETALE	17.00 m
SOVRAST. SS121_lotto 2A	
USURA	11.67 m
BINDER	11.67 m
BASE	11.67 m
MISTO GRANULARE	11.67 m
GEOGRIGLIA	4 m

SEZIONE N. : P1S  
 QT. PROGETTO : 349.38  
 DIST.PROG. : 14927.81  
 DIST.PREC. : 10.00  
 DIST.SUCC. : 7.00



SCALA 1:200

QT.RIF. 320.000

QUOTE TERRENO	345.66	345.68	345.81	345.81	345.78	345.78	345.80	345.81	345.94	346.00	346.19	346.25	346.26	346.28	346.18	346.70	347.00	347.65	348.00	348.40	348.48	348.51	348.53	348.55	348.72	348.78	348.94	348.95	349.01	349.20	349.00	348.95	348.95	348.92	348.98	349.00	349.00	348.45	348.00	347.82	347.00	346.66	346.00	345.28	345.12	345.00	344.97	344.52	344.42	344.42	344.42	344.42	344.42	344.41	344.41	344.38	344.23	344.21	344.17	344.00	343.67	343.00	342.83	342.45	342.42	342.36
DIST.PARZIALI TERRENO	0.86	1.50	1.18	2.53	2.05	1.48	1.45	4.52	1.28	1.02	1.84	0.65	0.99	0.55	1.43	0.41	0.98	3.68	1.07	3.65	0.49	0.37	1.39	1.14	1.30	0.40	0.78	0.78	0.67	5.74	0.41	2.34	0.56	0.33	0.56	1.10	0.84	1.33	2.27																											
QUOTE PROGETTO														346.27				349.24	349.24	349.28											344.49																																			
DIST.PARZIALI PROGETTO														4.46				1.25	1.50	3.75											5.27	1.15	1.25																																	









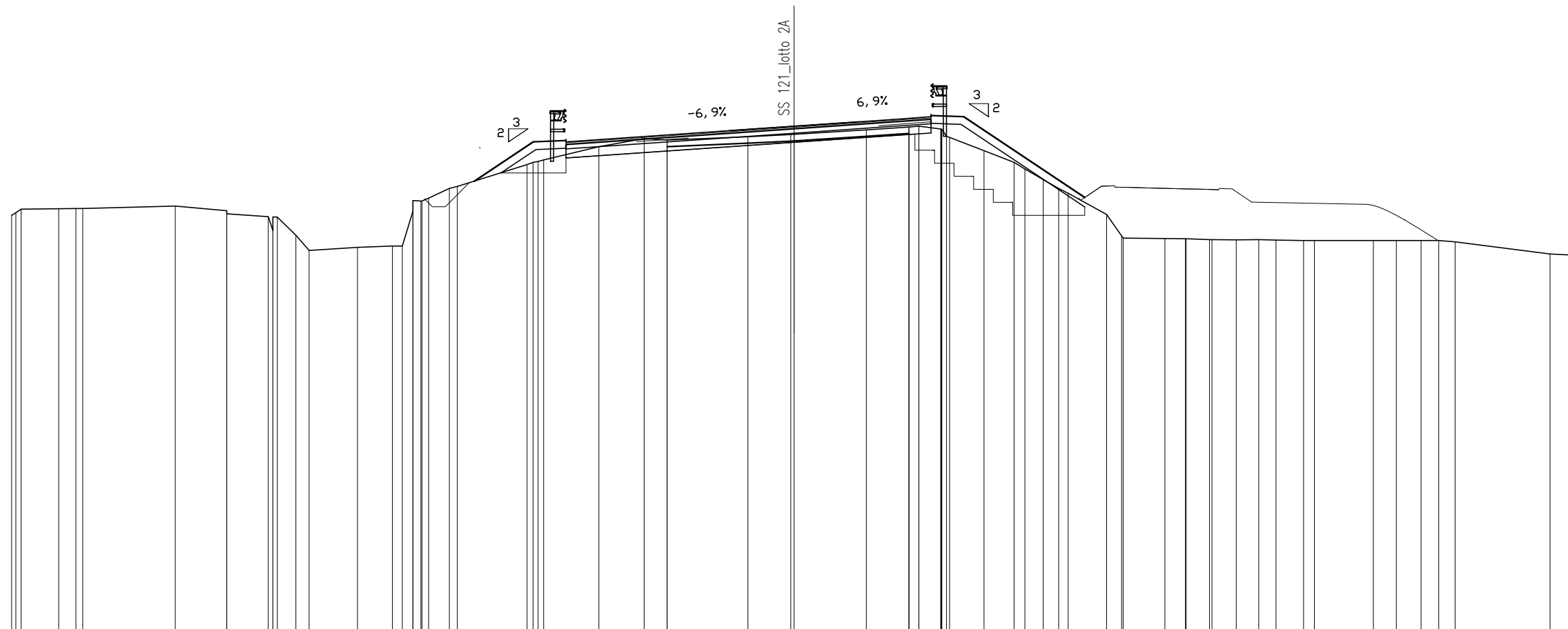


SCAVI E BONIFICHE SS121_lotto 2A	
STERRO	1.86 mq
BONIFICA	4.44 mq
COMPATTAZIONE SCAVI	13.38 m
GRADONATURA	4.58 m
SCARIFICA	9.27 m
RILEVATI SS121_lotto 2A	
RILEVATO	2.02 mq
TERRENO VEGETALE	10.81 m
SOVRAST. SS121_lotto 2A	
USURA	14.00 m
BINDER	14.00 m
BASE	14.00 m
MISTO GRANULARE	14.00 m
GEOGRIGLIA	4 m

SEZIONE N. : P3S  
 QT. PROGETTO : 349.39  
 DIST.PROG. : 14972.81  
 DIST.PREC. : 15.00  
 DIST.SUCC. : 0.22

SCALA 1:200

QT.RIF. 330.000



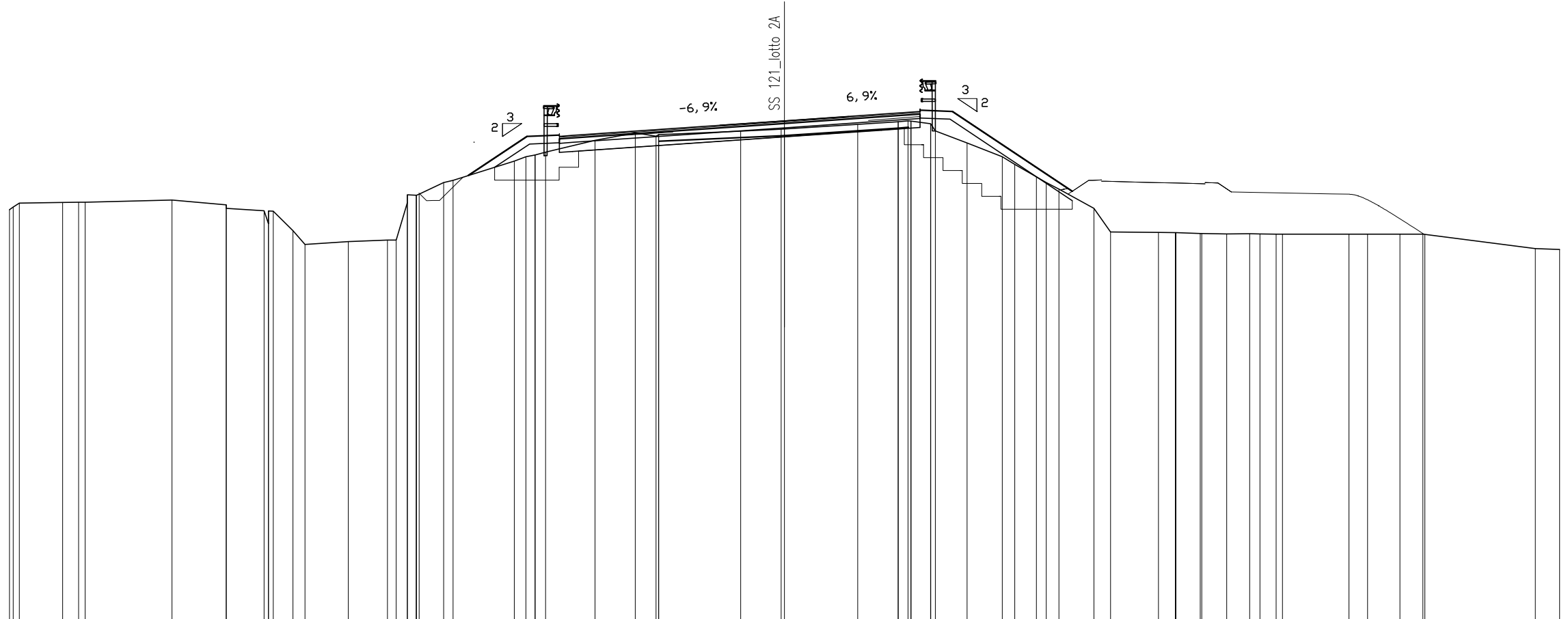
QUOTE TERRENO	345.96 346.07 346.20	346.22 346.23 346.23	346.32	346.14 346.02	345.92 345.78 345.91 345.90 345.20 344.62	344.74	344.79 344.79 346.13 346.53 346.52 346.62 347.00 347.07	347.91 348.00 348.03 348.09	348.60	348.91 348.85	348.98	349.06 349.07	349.24	349.35 349.39 349.39 349.28 349.27 349.27 349.00 348.96 348.45 348.00 347.74 347.34 347.00 346.81 346.00 345.18 345.09	345.08 345.07 345.07 345.04 345.04 345.03 345.03 345.02 345.00 345.00	345.00 345.00	345.00 345.00 345.00 344.95	344.48 344.44		
DIST.PARZIALI TERRENO	1.44 0.65	3.55	1.97	1.59	0.71 0.51 1.86	1.34	0.78 0.41 0.79	2.67	2.12	1.74 0.88	3.10	1.64	2.76	1.64 0.38 0.84	1.33 1.15 0.41 0.70 0.59 0.37	1.47	0.58 1.60 0.79 0.90 0.94 0.86 0.67 1.05 0.42	2.26 0.88 0.95 0.67 0.63	3.64 1.02	
QUOTE PROGETTO							347.27	348.79	348.79 348.79 348.62			349.39	349.64	349.75	349.75	346.65				
DIST.PARZIALI PROGETTO							2.27	1.25	0.50		8.25		3.75	1.50	1.25	4.64				

SCAVI E BONIFICHE SS121_lotto 2A	
STERRO	1.71 mq
BONIFICA	5.68 mq
COMPATTAZIONE SCAVI	12.61 m
GRADONATURA	5.56 m
SCARIFICA	9.67 m
RILEVATI SS121_lotto 2A	
RILEVATO	2.01 mq
TERRENO VEGETALE	10.81 m
SOVRAST. SS121_lotto 2A	
USURA	13.97 m
BINDER	13.97 m
BASE	13.97 m
MISTO GRANULARE	13.97 m
GEOGRIGLIA	4 m

SEZIONE N. : 749.A  
 QT. PROGETTO : 349.39  
 DIST.PROG. : 14973.03  
 DIST.PREC. : 0.22  
 DIST.SUCC. : 4.78

SCALA 1:200

QT.RIF. 330.000



QUOTE TERRENO	345.95 346.05 346.20	346.22 346.23 346.24	346.32	346.13 346.00	345.91 345.41 345.00 345.89 345.13 344.60	344.71	344.77 344.77 346.22 346.51 346.51 346.55 347.00 347.08	347.83 348.00 348.06 348.06 348.18	348.64	348.92 348.80 348.85	348.99	349.06 349.07	349.25	349.36 349.39 349.38 349.38 349.28 349.26 349.00 348.53 348.00 347.70	347.22 347.00 346.74	346.00 345.08	345.06 345.06 345.06 345.02 345.02 345.01	345.02 345.01 345.00 345.00	345.00 345.00	345.00 345.00	345.00 345.00	344.44 344.40		
DIST.PARZIALI TERRENO	1.68 0.62	3.37	2.10	1.47	0.76 0.46 1.68	1.52	0.33 0.44 0.33 0.94 0.37 2.37	0.45 0.40 1.91	1.56 0.80	3.17	1.57	2.84	1.57	0.38 0.75 1.23 1.36 0.49 0.83 0.50	1.35	0.64 1.86	0.65 0.94 0.97 0.89	0.40 0.63	2.57	0.72 1.26 0.89	4.28	0.93		
QUOTE PROGETTO							347.27	348.79	348.79 348.62			349.39	349.64	349.75	349.75	346.65								
DIST.PARZIALI PROGETTO							2.28	1.25	0.51	8.21		3.75	1.50	1.25	4.64									





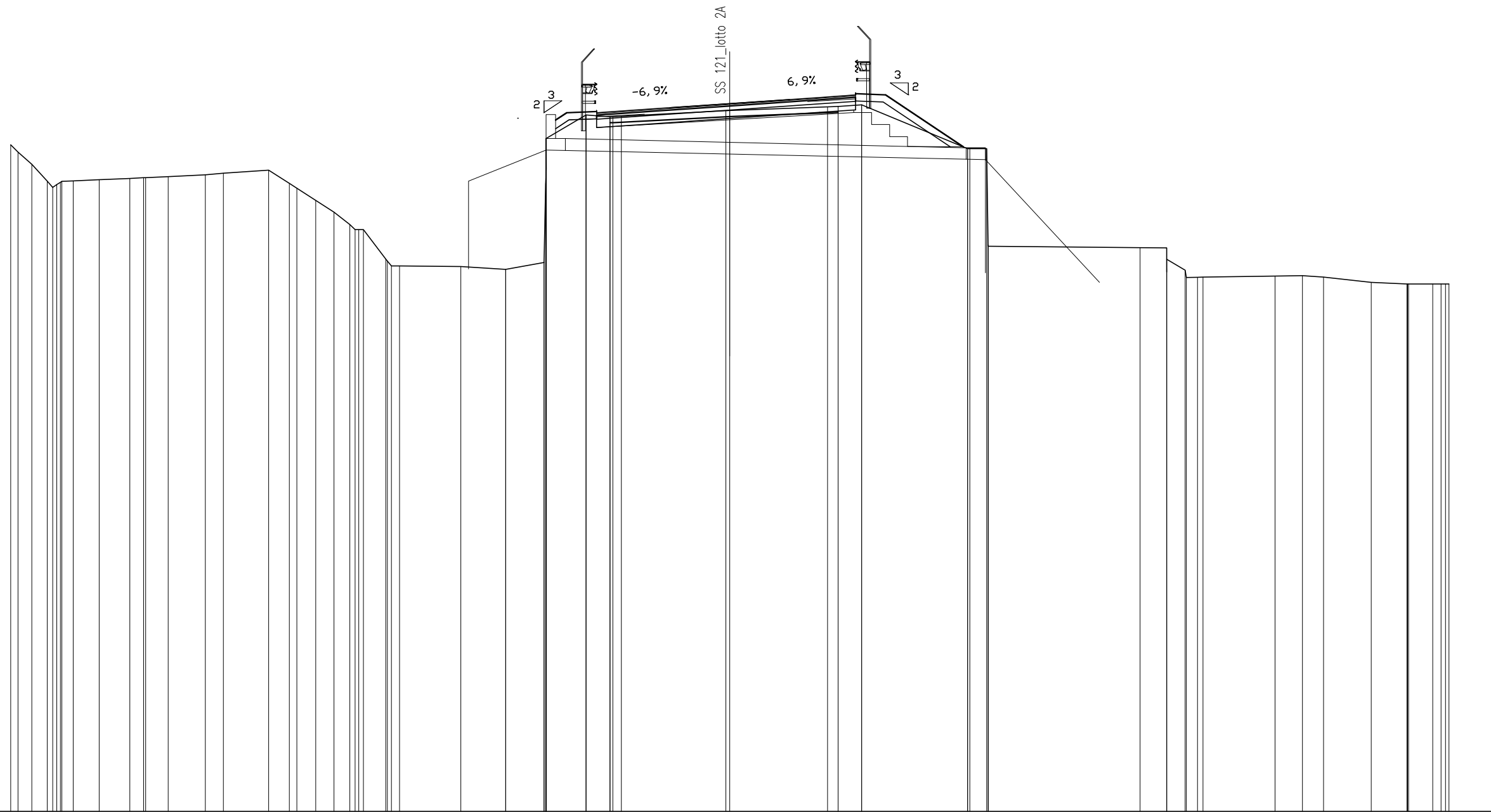


SCAVI E BONIFICHE SS121_lotto 2A	
STERRO	0.61 mq
BONIFICA	1.01 mq
COMPATTAZIONE SCAVI	10.72 m
GRADONATURA	2.51 m
SCARIFICA	9.52 m
RILEVATI SS121_lotto 2A	
RILEVATO	1.00 mq
TERRENO VEGETALE	6.95 m
SOVRAST. SS121_lotto 2A	
USURA	10.80 m
BINDER	10.80 m
BASE	10.80 m
MISTO GRANULARE	10.80 m
GEOGRIGLIA	4 m

SEZIONE N. : 751.A  
 QT. PROGETTO : 349.53  
 DIST.PROG. : 15007.15  
 DIST.PREC. : 9.34  
 DIST.SUCC. : 0.17

SCALA 1:200

QT.RIF. 320.000

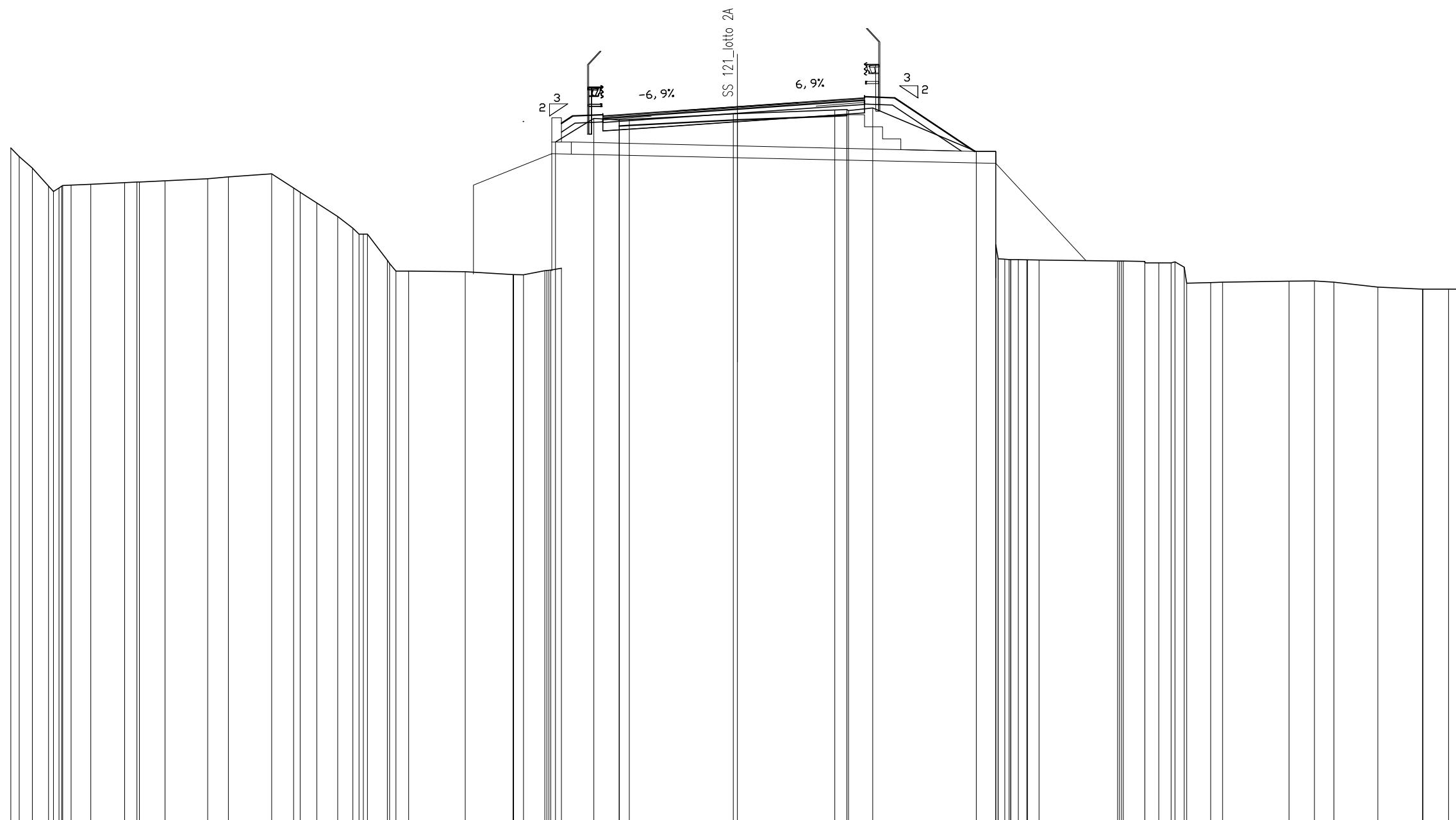


QUOTE TERRENO	347.81 347.50 347.00 346.29 346.03 346.15 346.24 346.28 346.30 346.35 346.41 346.43 346.44 346.48	346.56 346.62	346.76	346.20 346.00	345.49	345.00	344.48 344.27 344.27 343.05 342.96 342.76 342.75	342.73	342.61	342.90 346.19 348.07 346.81 349.05	348.98 348.98 349.00	349.23 349.24	349.39 349.41	349.48	347.65 347.65 347.65 343.64 343.58	343.52	343.51 343.03 342.65 342.50 342.58 342.27 342.28 342.29	342.33 342.35 342.29	342.07	342.00 342.00 342.00 342.00 342.00 342.00
DIST.PARZIALI TERRENO	0.58 0.64 0.47 1.08 1.28 0.57 0.94 1.55 0.75 1.89 0.87 0.79 0.76 0.66 0.93 0.34 2.55	1.87 1.60	1.66 1.01 0.33 4.36	4.08	0.44 0.98 4.42	0.71 6.33	1.10 0.77 0.47	3.01	1.14 0.88 1.99	1.49	1.01 0.33									
QUOTE PROGETTO	348.84 349.15 349.15 349.27 349.53 349.79 349.89 349.89 347.73																			
DIST.PARZIALI PROGETTO	0.46 1.25 1.80 3.75 3.75 1.50 1.25 3.24																			



SCAVI E BONIFICHE SS121_lotto 2A	
STERRO	0.60 mq
BONIFICA	1.73 mq
COMPATTAZIONE SCAVI	10.05 m
GRADONATURA	2.47 m
SCARIFICA	9.41 m
RILEVATI SS121_lotto 2A	
RILEVATO	1.01 mq
TERRENO VEGETALE	7.03 m
SOVRAST. SS121_lotto 2A	
USURA	10.80 m
BINDER	10.80 m
BASE	10.80 m
MISTO GRANULARE	10.80 m
GEOGRIGLIA	4 m

SEZIONE N. : 751.B  
 QT. PROGETTO : 349.53  
 DIST.PROG. : 15007.32  
 DIST.PREC. : 0.17  
 DIST.SUCC. : 5.28



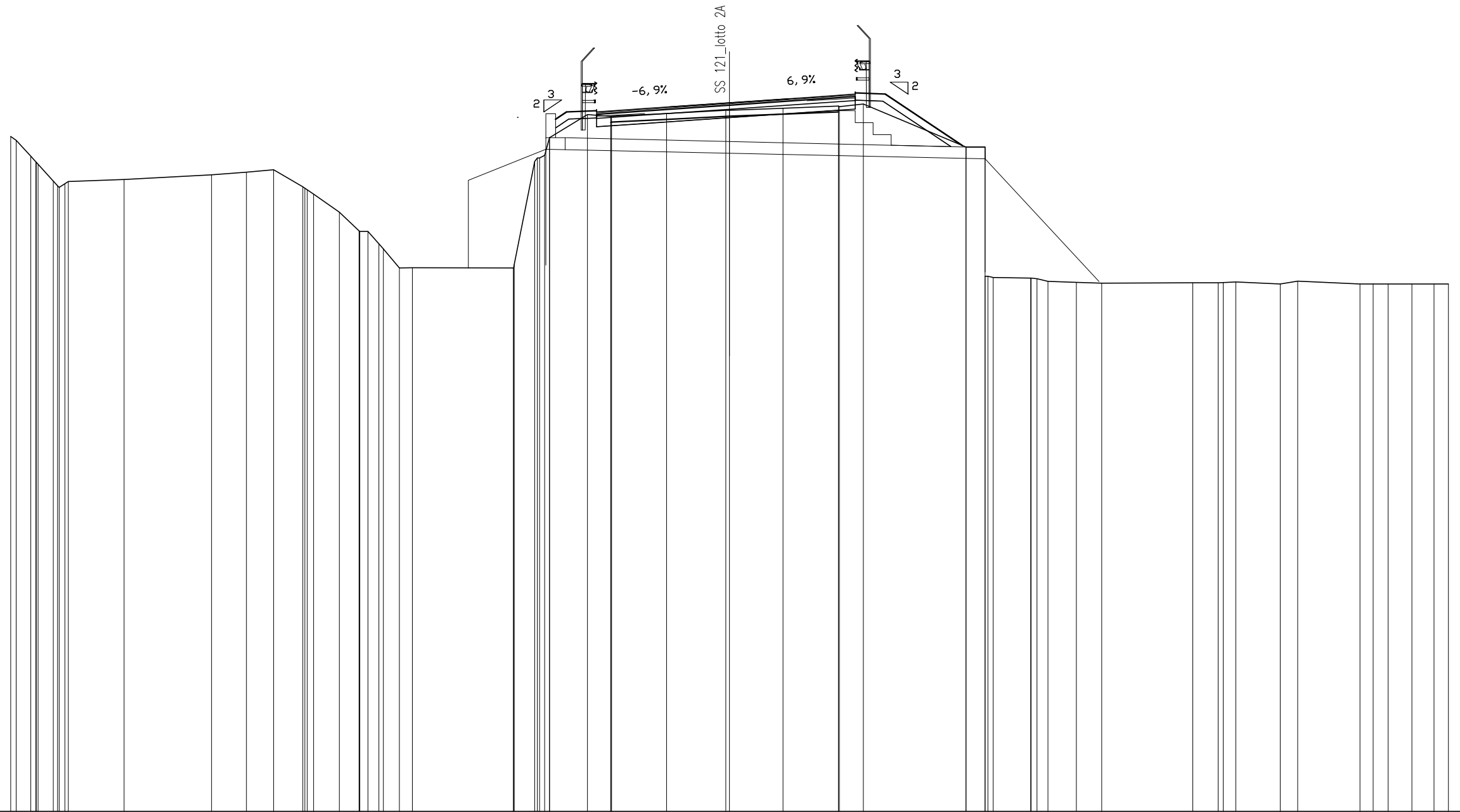
SCALA 1:200

QT.RIF. 320.000

QUOTE TERRENO	347.82 347.77 347.77 347.00 346.25 346.03 346.18 346.25 346.28 346.29 346.33 346.39 346.42 346.42 346.47	346.56 346.63	346.76	346.17 346.00 345.56	345.00	344.51 344.27 344.27 344.27 343.19 343.06 342.75 342.74	342.72	342.60 342.60 342.59 342.76 342.77 342.78 342.79 348.07 342.87 349.04 348.98 348.98 349.00	349.23 349.24	349.39 349.41 349.37 349.48	347.68 343.63 347.68 343.29 343.26 343.24 343.22 343.22 343.22 343.21 343.21 343.16 343.16 343.16 343.15 343.15 343.08 343.08 343.13 342.91 342.75 342.78 342.79 342.53	342.34 342.29	342.09	342.00 342.00 342.00 342.00 342.00 342.00	
DIST.PARZIALI TERRENO	0.35 0.54 0.68 0.35 0.81 1.40 0.51 1.06 1.76 0.85 1.79 0.91 0.69 0.87 0.62 0.82 0.52 2.34 1.97 0.41 0.88 1.33 1.05 0.41 4.30								4.02	0.50 1.00 4.28	0.80 0.35 0.48 3.24 0.89 0.37 0.51 0.38 0.99 0.49 2.75 1.04 0.80 1.82 1.85 1.06 0.72				
QUOTE PROGETTO									349.53	349.79 349.89 349.89	347.68				
DIST.PARZIALI PROGETTO									3.75	1.50 1.25 3.31					

SCAVI E BONIFICHE SS121_lotto 2A	
STERRO	0.56 mq
BONIFICA	1.73 mq
COMPATTAZIONE SCAVI	10.05 m
GRADONATURA	2.47 m
SCARIFICA	9.49 m
RILEVATI SS121_lotto 2A	
RILEVATO	1.05 mq
TERRENO VEGETALE	6.91 m
SOVRAST. SS121_lotto 2A	
USURA	10.80 m
BINDER	10.80 m
BASE	10.80 m
MISTO GRANULARE	10.80 m
GEOGRIGLIA	4 m

SEZIONE N. : 751.C  
 QT. PROGETTO : 349.56  
 DIST.PROG. : 15012.60  
 DIST.PREC. : 5.28  
 DIST.SUCC. : 0.18



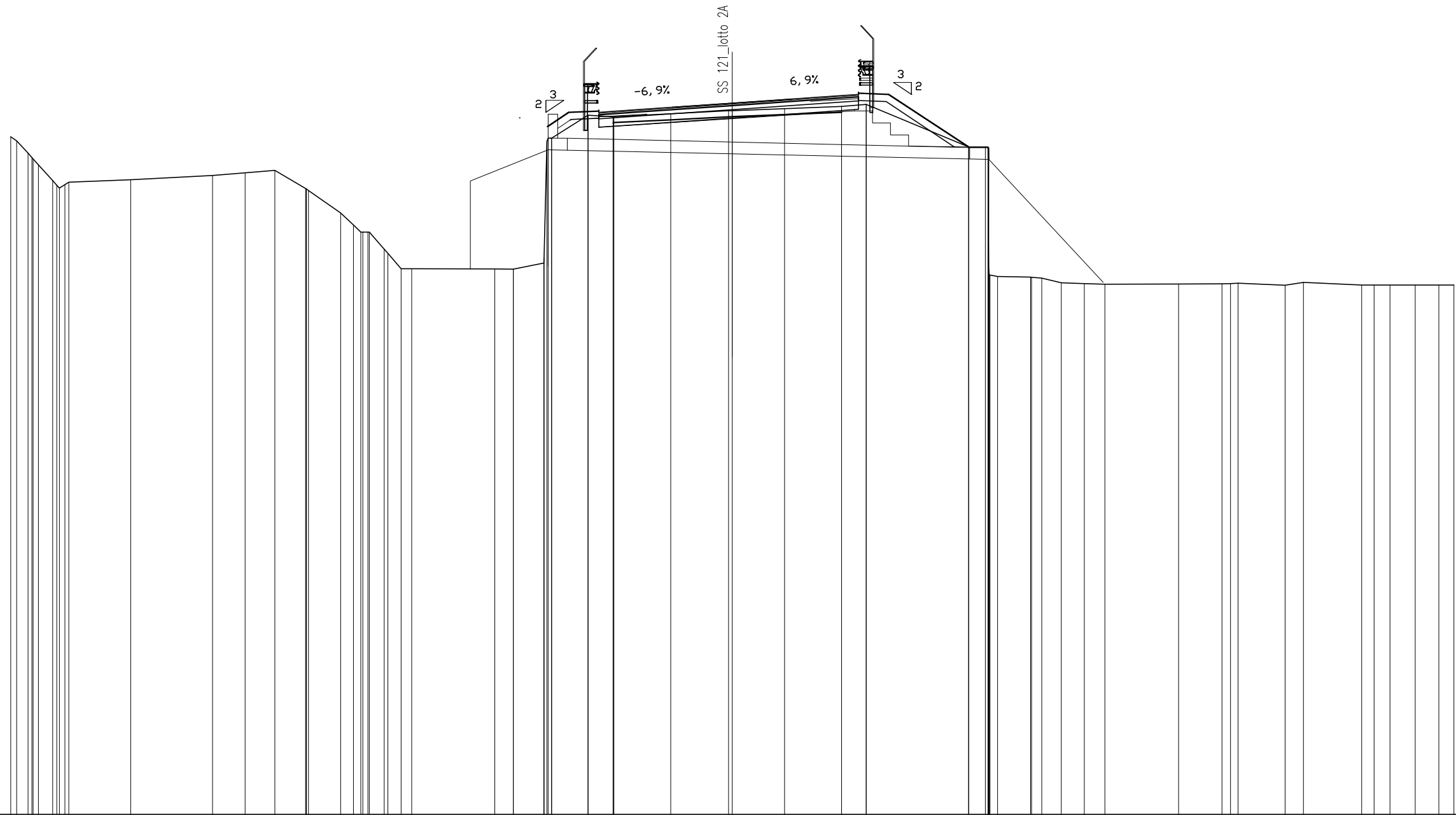
SCALA 1:200

QT.RIF. 320.000

QUOTE TERRENO	348.16 348.00 347.34 347.10 347.08 347.00 346.30 346.10 346.03 346.18 346.28 346.56	346.55	346.67	346.77	346.05 346.00 345.93 345.75 345.00 344.22 344.19 344.19 343.68 343.46 342.67 342.68	342.67 342.67 342.81 347.12 347.26 347.57 348.11 349.07 348.99 349.01	349.11	349.24 349.25	349.34	349.43 349.40 349.51	347.72 347.72 347.72 342.32 342.27 342.25 342.52 342.72 342.11 342.07 342.04	342.05	342.05 342.06 342.08	342.00	342.12	342.00 342.00 342.00 342.00 342.00 342.00	
DIST.PARZIALI TERRENO	0.61 0.64 2.32 3.65	1.46	1.14	1.22	1.07 0.82 0.46 0.67 0.54	4.21	0.86 1.58 0.98 2.29	2.47	2.23	2.31	1.00 4.28	0.80	1.56 0.46 1.18 1.06	3.80	1.06	0.52 1.86 0.73 2.60	0.55 0.62 0.99 0.92 0.60
QUOTE PROGETTO	349.56																
DIST.PARZIALI PROGETTO	0.46 1.25 1.80 3.75 3.75 1.50 1.25 3.21																

SCAVI E BONIFICHE SS121_lotto 2A	
STERRO	0.58 mq
BONIFICA	1.13 mq
COMPATTAZIONE SCAVI	10.63 m
GRADONATURA	2.48 m
SCARIFICA	9.51 m
RILEVATI SS121_lotto 2A	
RILEVATO	0.91 mq
TERRENO VEGETALE	7.54 m
SOVRAST. SS121_lotto 2A	
USURA	10.80 m
BINDER	10.80 m
BASE	10.80 m
MISTO GRANULARE	10.80 m
GEOGRIGLIA	4 m

SEZIONE N. : 751.D  
 QT. PROGETTO : 349.56  
 DIST.PROG. : 15012.78  
 DIST.PREC. : 0.18  
 DIST.SUCC. : 5.03



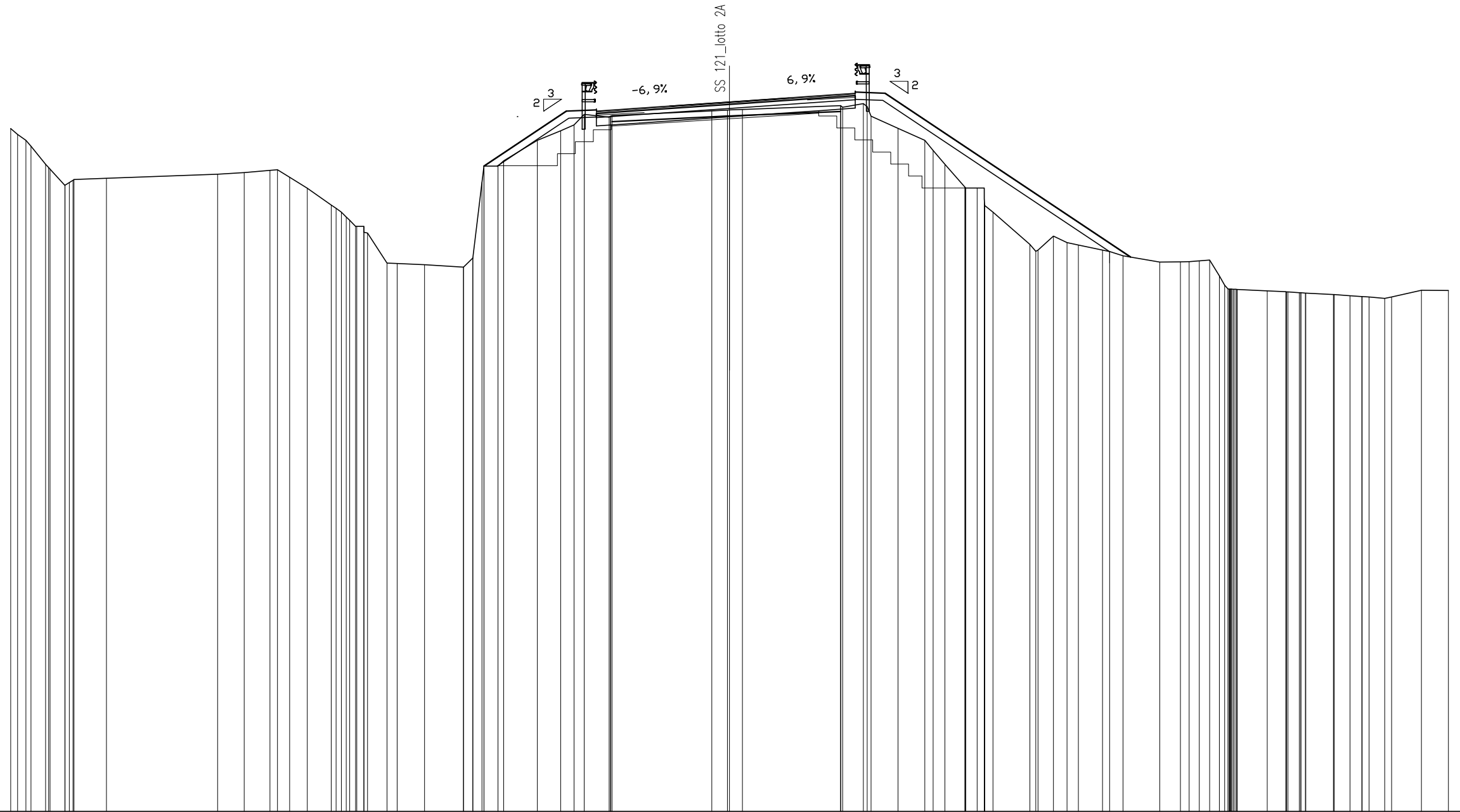
SCALA 1:200

QT.RIF. 320.000

QUOTE TERRENO	348.17 348.00 347.48 347.30 347.25 347.00 346.34 346.15 346.03 346.18 346.28 346.38	346.55	346.66	346.77	346.02 346.00 346.00 345.99 345.93 345.00 344.50 344.20 344.20 344.20 343.49 343.32 342.68	342.67	342.66	342.91 342.73 342.69 347.97 348.11 348.07 348.99 349.01	349.12	349.25 349.25	349.34	349.43	349.51	347.74 347.74 347.74 347.11 347.09 344.90 343.80 342.86 342.76 342.42 342.42 342.35 342.33 342.29 342.09 342.06 342.03 342.04	342.05 342.06 342.07	341.99 342.11	342.00 342.00 342.00 342.00 342.00 342.00			
DIST.PARZIALI TERRENO	0.47 0.60 2.57 3.41	1.36	1.23	1.28	1.34 0.53 0.62 0.55 0.44	3.46	0.77	1.27	1.52 1.04	2.36	2.41	2.17	2.38	1.02	4.26	0.69 1.37 0.43 0.81 0.96 0.86	3.06	1.80	0.36 1.95 0.76 2.42	0.52 0.66 1.05 0.98 0.63
QUOTE PROGETTO								348.59 349.18 349.18	349.31	349.56		349.82	349.92	349.92	347.74					
DIST.PARZIALI PROGETTO								0.88	1.25	1.80	3.75	3.75	1.50	1.25	3.33					

SCAVI E BONIFICHE SS121_lotto 2A	
STERRO	0.43 mq
BONIFICA	1.93 mq
COMPATTAZIONE SCAVI	8.66 m
GRADONATURA	8.50 m
SCARIFICA	9.54 m
RILEVATI SS121_lotto 2A	
RILEVATO	10.89 mq
TERRENO VEGETALE	18.95 m
SOVRAST. SS121_lotto 2A	
USURA	10.80 m
BINDER	10.80 m
BASE	10.80 m
MISTO GRANULARE	10.80 m
GEOGRIGLIA	4 m

SEZIONE N. : 752  
 QT. PROGETTO : 349.60  
 DIST.PROG. : 15017.81  
 DIST.PREC. : 5.03  
 DIST.SUCC. : 13.72



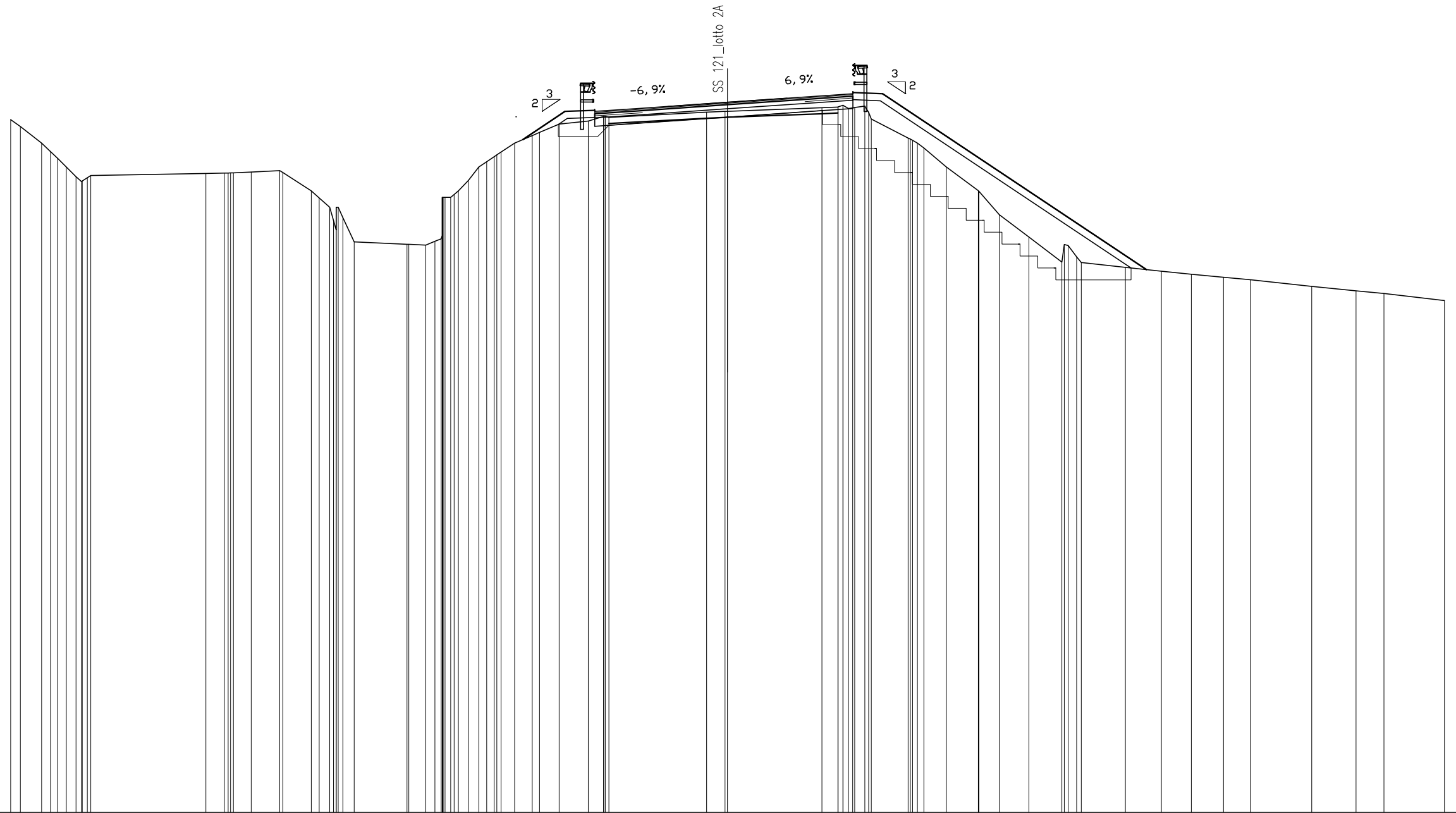
SCALA 1:200

QT.RIF. 320.000

QUOTE TERRENO	348.49 348.24 348.00 347.75 347.00 346.86 346.80 346.11 346.12 346.23 346.33 346.36 346.41	346.58	346.65	346.74 346.77 346.46 346.00	345.30 345.16 345.00 344.80 344.66 344.40 344.40 344.40 344.16 344.12 342.87 342.85 342.80 342.71 345.09 346.24 346.92 346.92 347.14 348.00 348.39 348.64 349.08 348.96 349.00 349.03	349.22 349.26 349.26 349.28	349.44 349.37 349.57 349.40 349.00 348.49	348.00 347.57 347.00	346.01 346.04 346.01 346.01 345.56 345.28 345.00 345.37 345.42 344.00 343.73 343.63 343.41 343.35 343.18 342.92 342.92 342.93 342.93 342.96 343.00 342.34 341.95 341.79 341.79 341.79 341.79 341.79 341.78 341.78 341.78 341.78 341.71 341.68 341.68 341.67 341.64 341.64 341.64 341.62 341.62 341.56 341.56 341.51 341.48 341.47	
DIST.PARZIALI TERRENO	0.35 0.61 0.62 1.35 4.64	1.11 1.07	0.51 0.74 1.00	0.81 0.43 1.14 1.62 0.38 0.59 1.40 0.97	0.56 0.42 1.04 4.17	0.65 0.54	4.09	0.86 1.13 1.11	0.35 0.49 0.83 0.48 0.35 1.54 0.64 0.57 0.47 1.01 0.56 1.53 0.86 0.46 0.43 0.43 0.40	1.26 0.77 0.48 1.15 0.65 0.49 0.65 1.24 1.12
QUOTE PROGETTO				346.92	349.22 349.22	349.34		349.60	349.85 349.96 349.96	343.13
DIST.PARZIALI PROGETTO				3.45	1.25 1.80	3.76	3.74	1.50 1.25	10.24	

SCAVI E BONIFICHE SS121_lotto 2A	
STERRO	0.27 mq
BONIFICA	3.56 mq
COMPATTAZIONE SCAVI	8.95 m
GRADONATURA	11.77 m
SCARIFICA	9.59 m
RILEVATI SS121_lotto 2A	
RILEVATO	11.99 mq
TERRENO VEGETALE	17.90 m
SOVRAST. SS121_lotto 2A	
USURA	10.80 m
BINDER	10.80 m
BASE	10.80 m
MISTO GRANULARE	10.80 m
GEOGRIGLIA	4 m

SEZIONE N. : 752.A  
 QT. PROGETTO : 349.70  
 DIST.PROG. : 15031.53  
 DIST.PREC. : 13.72  
 DIST.SUCC. : 6.28



SCALA 1:200

QT.RIF. 320.000

QUOTE TERRENO	348.98 348.69 348.00 347.64 347.36 347.00 346.39 346.41 346.55 346.64	346.73 346.74 346.74 346.75 346.75 346.79 346.84 346.77	346.00 345.70 345.31 344.75 344.36 345.31 345.31 344.88 343.86 343.76 343.73 343.89 343.99 344.13 345.73 345.73 345.73 345.73 345.85 346.00 346.43 347.00 347.22 347.43 347.51 347.63 348.00 348.31 348.44 348.79 348.92 349.11 349.12 349.07 349.29 349.32 349.33	349.48 349.51 349.51 349.58 349.45 349.47 349.48 349.54 349.28 349.00 348.21 348.17 348.12 348.00 347.80 347.00 346.01 346.00 345.98 345.00 344.06 343.02 343.76 343.71 343.24 343.00 343.00 342.79	342.63 342.51 342.38 342.28 342.00 341.81 341.70 341.41
DIST.PARZIALI TERRENO	0.41 0.89 0.37 0.46 0.46 4.82	0.77 0.75 1.19 1.20 0.33 0.44 0.47 2.21 0.71 0.38 0.42 0.44 0.33 0.56 0.74 0.82 1.22 0.64 4.09 0.77 3.95	0.67 0.42 1.54 0.94 1.34 0.85 1.24 1.38 0.35 1.85 1.51 1.25 1.35 1.12 2.57 1.86 1.17 2.53		
QUOTE PROGETTO		348.14 349.32 349.32 349.45 349.70	349.96 350.06 350.06	342.70	
DIST.PARZIALI PROGETTO		1.77 1.25 1.80 3.75 3.75	1.50 1.25 11.04		





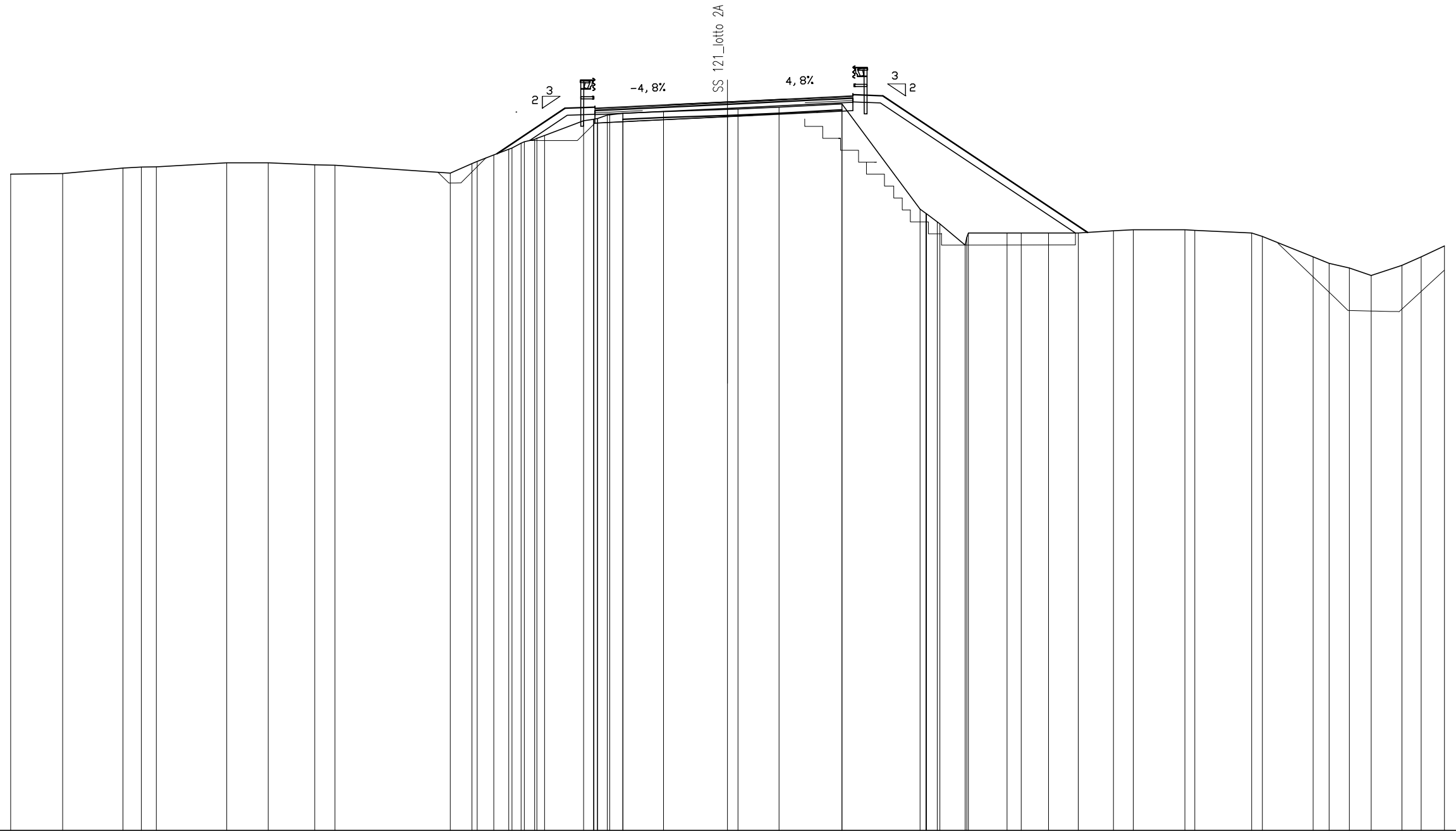






SCAVI E BONIFICHE SS121_lotto 2A	
STERRO	0.36 mq
BONIFICA	3.77 mq
COMPATTAZIONE SCAVI	6.62 m
GRADONATURA	7.47 m
SCARIFICA	9.16 m
RILEVATI SS121_lotto 2A	
RILEVATO	20.70 mq
TERRENO VEGETALE	16.22 m
SOVRAST. SS121_lotto 2A	
USURA	10.80 m
BINDER	10.80 m
BASE	10.80 m
MISTO GRANULARE	10.80 m
GEOGRIGLIA	4 m

SEZIONE N. : 756  
 QT. PROGETTO : 350.49  
 DIST.PROG. : 15097.81  
 DIST.PREC. : 20.00  
 DIST.SUCC. : 13.68



SCALA 1:200

QT.RIF. 320.000

QUOTE TERRENO	347.46	347.49	347.71	347.76	347.77		347.94	347.93	347.85	347.83		347.51	347.91	348.00	348.07	348.51	348.55	348.76	348.81	348.92	348.96	349.08	349.70	349.76	349.77	349.79	349.79	349.94	349.94	350.01	350.08	350.17	350.19	350.26	350.40	346.00	345.82	345.80	345.47	345.38	344.49	344.82	345.00	345.00	345.00	345.09	345.13	345.13	345.11	345.00	344.85	344.00	343.73	343.53	343.22	343.64	344.00	344.46
DIST.PARZIALI TERRENO	2.18	2.52	0.77	0.63	2.95	1.73	1.95	0.84	4.82	0.91	0.69	0.63	0.38	0.43	0.32	1.63	0.42	0.41	0.55	1.70	2.67	0.44	1.72	2.63	3.27	0.45	1.06	1.62	0.59	1.15	1.24	1.47	0.83	2.16	0.41	2.38	0.45	2.13	0.67	0.84	0.91	1.29	0.80	0.97														
QUOTE PROGETTO																					348.32	350.22		350.22	350.31		350.49	350.67		350.74	350.74												345.02															
DIST.PARZIALI PROGETTO																					2.85	1.25		1.80	3.75		3.75	1.50		1.25	8.57																											









**VIADOTTO ESISTENTE VE03 - "FRATTINA"**

SCAVI E BONIFICHE SS121_lotto 2A	
STERRO	0.05 mq
SCARIFICA	9.32 m

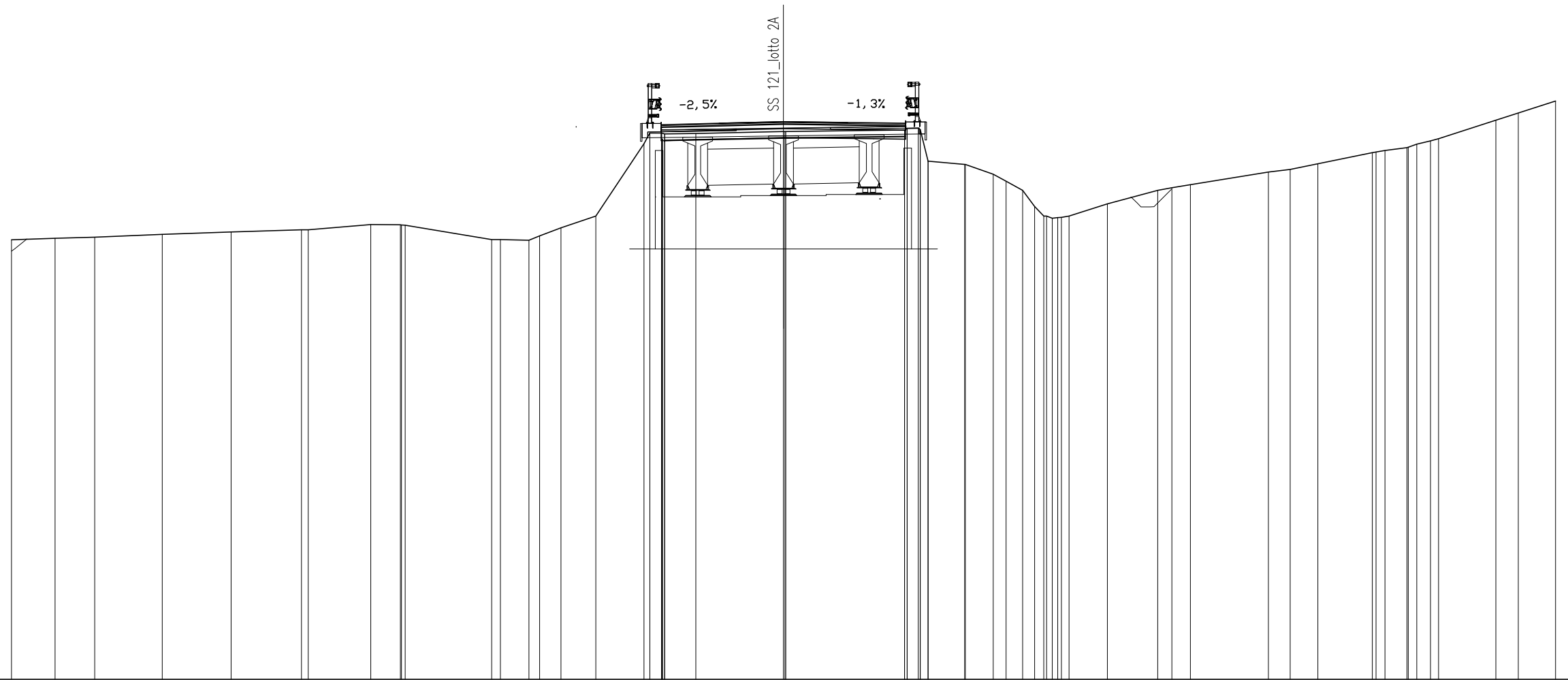
RILEVATI SS121_lotto 2A	
RILEVATO	0.03 mq

SOVRAST. SS121_lotto 2A	
USURA	9.50 m
BINDER	9.50 m
BASE	9.50 m
MISTO GRANULARE	9.50 m

SEZIONE N. : S2  
 QT. PROGETTO : 351.67  
 DIST.PROG. : 15161.62  
 DIST.PREC. : 3.81  
 DIST.SUCC. : 7.40

SCALA 1:200

QT.RIF. 330.000



QUOTE TERRENO	347.08	347.13	347.18	347.28	347.38	347.47 347.47	347.67	347.65 347.65 347.64	347.08 347.08	347.06 347.23	347.54	348.00	350.81 351.22	351.22 350.99 350.99 351.19 351.21	351.28 351.28 351.28	351.34 351.40 351.41 351.35 350.13 350.01 350.00 349.62 349.35 349.00 348.77 348.00 348.00 347.91 347.95 348.00 348.47	349.00 349.10 349.22	349.70 349.81	350.03	350.46 350.48 350.34 350.66 350.67 350.79 350.91 351.00	351.72 352.00 352.47					
DIST.PARZIALI TERRENO	1.70	1.54	2.62	2.68	2.73	2.43	1.16	3.36	0.34 1.10	0.82 1.36	1.88	0.46 1.22	3.40	4.61	0.43 1.42	1.08 0.50 0.65 3.49.35 0.36 1.50 1.96	0.55 0.72	3.03	0.85 1.07	2.12	0.35 0.85 0.33 0.53	2.23	0.87 1.45			
QUOTE PROGETTO															351.55	351.58	351.67	351.62	351.60							
DIST.PARZIALI PROGETTO															1.25	3.50	3.50	1.25								

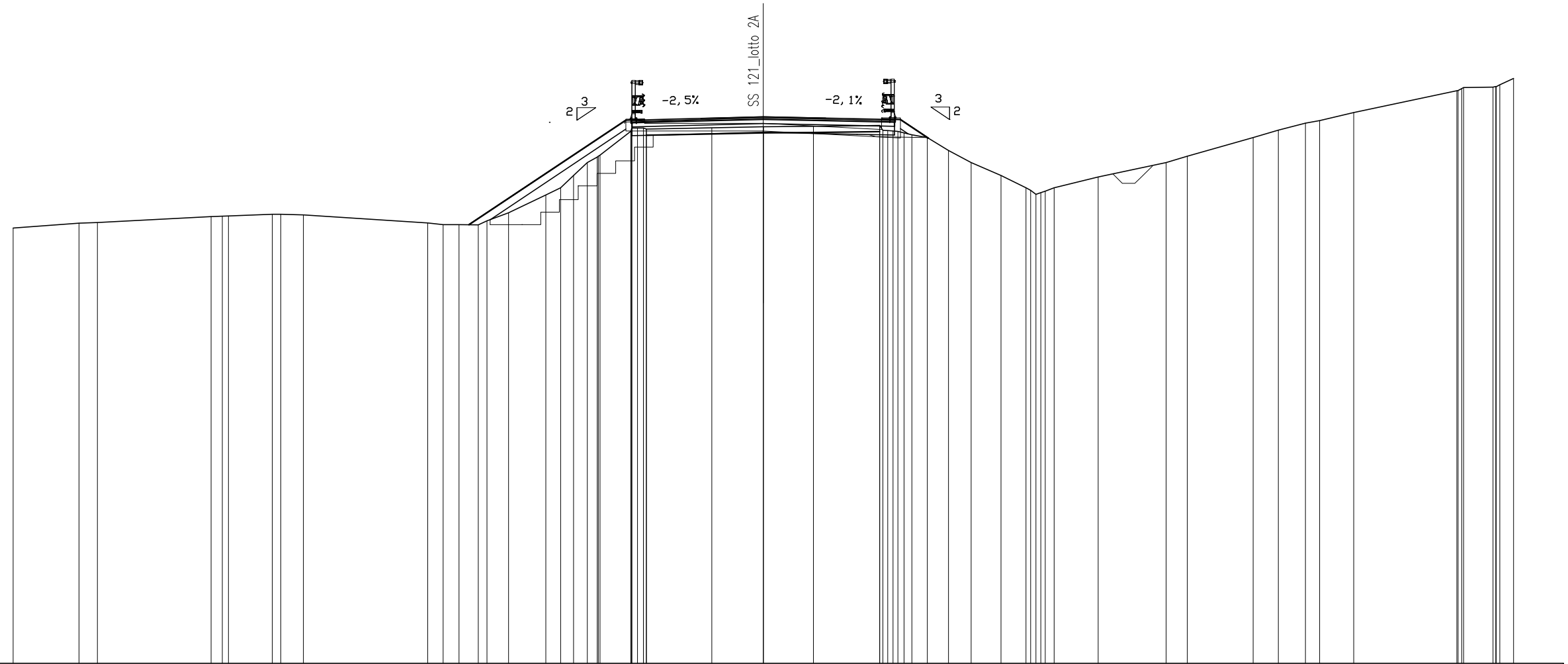


SCAVI E BONIFICHE SS121_lotto 2A	
STERRO	0.36 mq
BONIFICA	0.81 mq
GRADONATURA	6.36 m
SCARIFICA	9.33 m
RILEVATI SS121_lotto 2A	
RILEVATO	1.99 mq
TERRENO VEGETALE	10.37 m
SOVRAST. SS121_lotto 2A	
USURA	10.50 m
BINDER	10.50 m
BASE	10.50 m
MISTO GRANULARE	10.50 m

SEZIONE N. : 759.A  
 QT. PROGETTO : 351.83  
 DIST.PROG. : 15169.02  
 DIST.PREC. : 7.40  
 DIST.SUCC. : 8.79

SCALA 1:200

QT.RIF. 330.000



QUOTE TERRENO	347.39	347.59	347.61	347.85	347.86	347.87	347.94	347.93	347.92	347.59	347.52	347.52	347.52	347.67	348.00	348.70	349.00	349.49	350.00	350.22	350.22	350.30	350.30	351.26	351.38	351.39	351.34	351.39	351.43	351.43	351.45	351.49	351.29	351.28	351.27	351.25	351.19	351.11	351.00	350.49	350.00	349.49	349.00	348.90	348.73	348.80	348.86	349.00	349.43	350.00	350.25	351.00	351.30	351.58	351.68	352.00	352.87	352.88	352.96	353.00	353.02	353.04	353.11	353.37				
DIST.PARZIALI TERRENO	2.63	0.74	4.55	0.45	1.75	0.34	0.91	4.96	0.62	0.63	0.77	0.35	0.86	1.50	0.59	0.52	0.35	0.40	1.23	2.62	2.06	2.01	2.64	0.61	0.85	0.91	1.19	1.00	0.35	1.76	2.71	0.85	2.63	1.00	1.09	0.57	1.36	4.13	1.18	0.55																												
QUOTE PROGETTO																												347.52			351.70	351.74			351.83			351.75	351.72	351.72	350.98																											
DIST.PARZIALI PROGETTO																												6.27			1.50	3.75			3.75			1.50	1.12																													

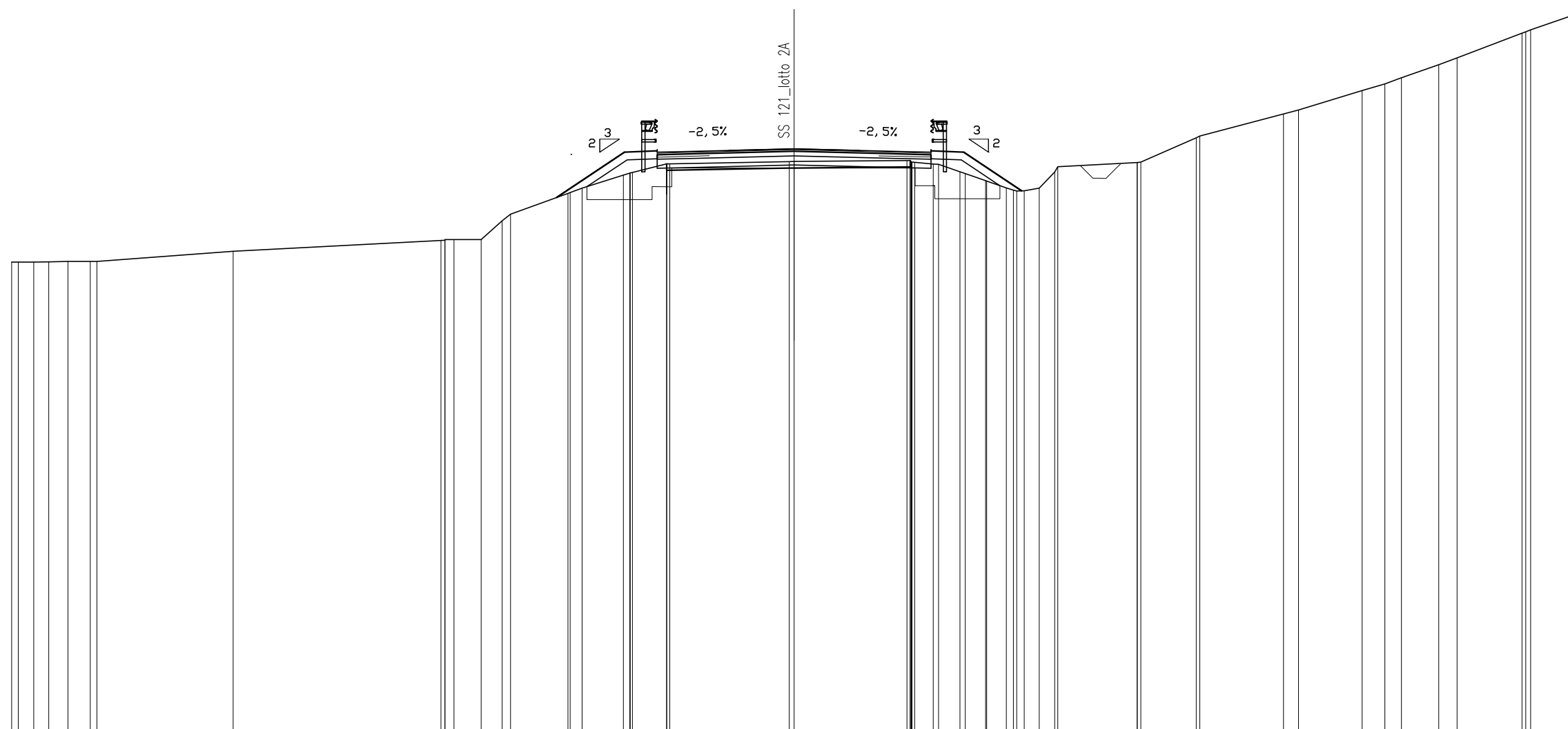


SCAVI E BONIFICHE SS121_lotto 2A	
STERRO	0.19 mq
BONIFICA	4.61 mq
COMPATTAZIONE SCAVI	9.33 m
GRADONATURA	2.05 m
SCARIFICA	9.34 m
RILEVATI SS121_lotto 2A	
RILEVATO	2.29 mq
TERRENO VEGETALE	8.30 m
SOVRAST. SS121_lotto 2A	
USURA	10.50 m
BINDER	10.50 m
BASE	10.50 m
MISTO GRANULARE	10.50 m
GEOGRIGLIA	4 m

SEZIONE N. : 761  
 QT. PROGETTO : 352.51  
 DIST.PROG. : 15197.81  
 DIST.PREC. : 20.00  
 DIST.SUCC. : 20.00

SCALA 1:200

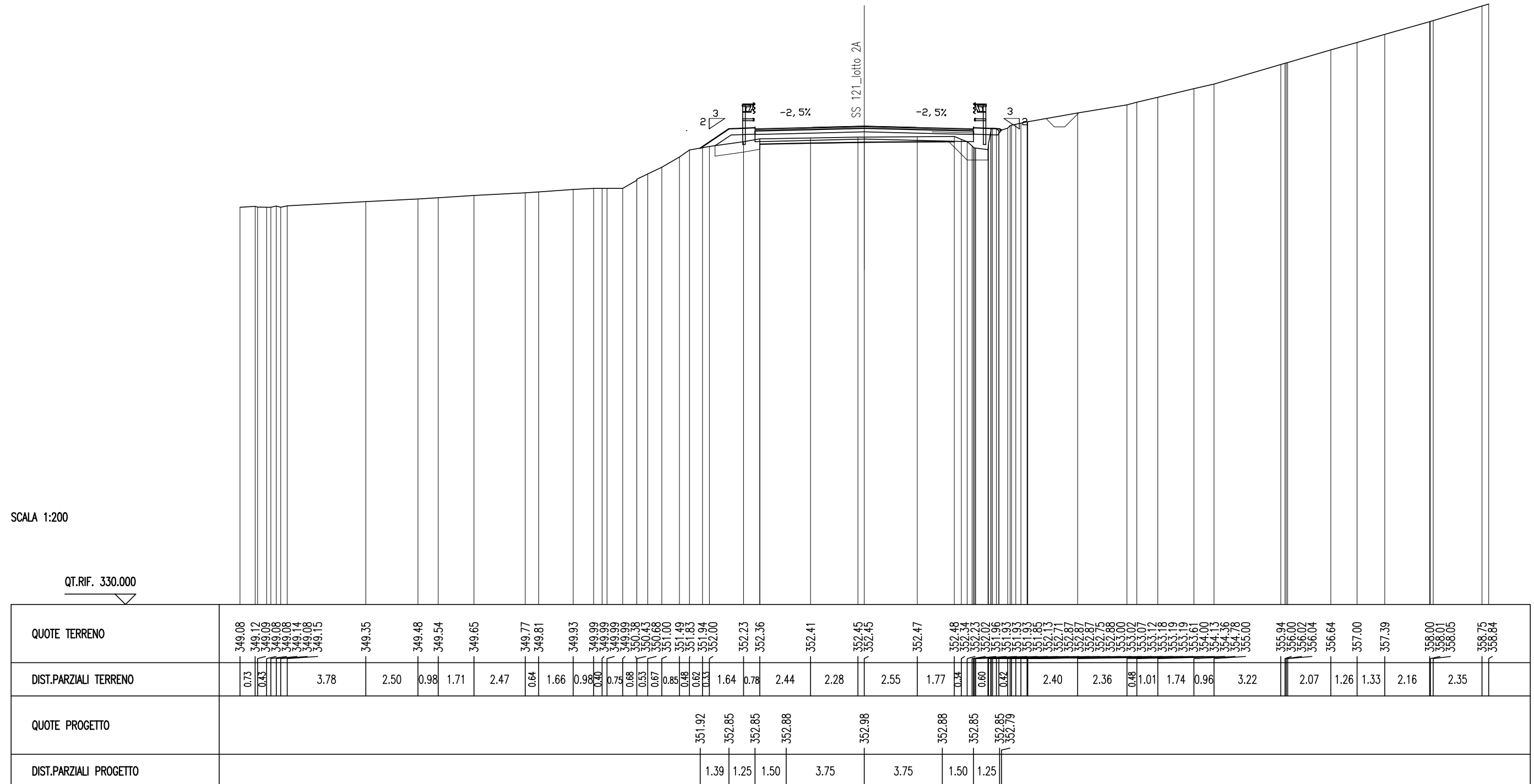
QT.RIF. 330.000



QUOTE TERRENO	348.16 348.17 348.17 348.17 348.19 348.19	349.00 349.01 349.03 349.03 349.75 350.00	350.80 350.83 351.00	351.50 351.58 351.58 351.60 351.93 351.94	352.02 352.02	352.06 352.06 352.00 352.00 352.00 351.99 351.93 351.92 351.63 351.56 351.29 351.27 351.01 350.93 350.89 350.90 351.00 351.62 351.83 351.89 351.99 352.00 352.93 353.00	353.85 354.00	354.74	355.00 355.23	355.74 356.00	356.95 357.00 357.07 357.69									
DIST.PARZIALI TERRENO	0.59 0.57 0.73 0.85	5.23	7.96	0.15 1.04 0.81	2.20	0.46 1.58	1.31	4.59	4.33	0.71 0.82 0.78 0.75	0.57 0.60	3.04	2.12	3.20	0.58 2.44	0.87 0.64	1.43	0.70 2.48	1.76	
QUOTE PROGETTO						350.65	352.38	352.38	352.42	352.51	352.42	352.38	352.38	350.90						
DIST.PARZIALI PROGETTO						2.60	1.25	1.50	3.75	3.75	1.50	1.25	2.22							

SCAVI E BONIFICHE SS121_lotto 2A	
STERRO	0.22 mq
BONIFICA	2.03 mq
COMPATTAZIONE SCAVI	9.06 m
SCARIFICA	9.35 m
RILEVATI SS121_lotto 2A	
RILEVATO	2.14 mq
TERRENO VEGETALE	4.28 m
SOVRAST. SS121_lotto 2A	
USURA	10.50 m
BINDER	10.50 m
BASE	10.50 m
MISTO GRANULARE	10.50 m
GEOGRIGLIA	2 m

SEZIONE N. : 762  
 QT. PROGETTO : 352.98  
 DIST.PROG. : 15217.81  
 DIST.PREC. : 20.00  
 DIST.SUCC. : 20.00



SCALA 1:200

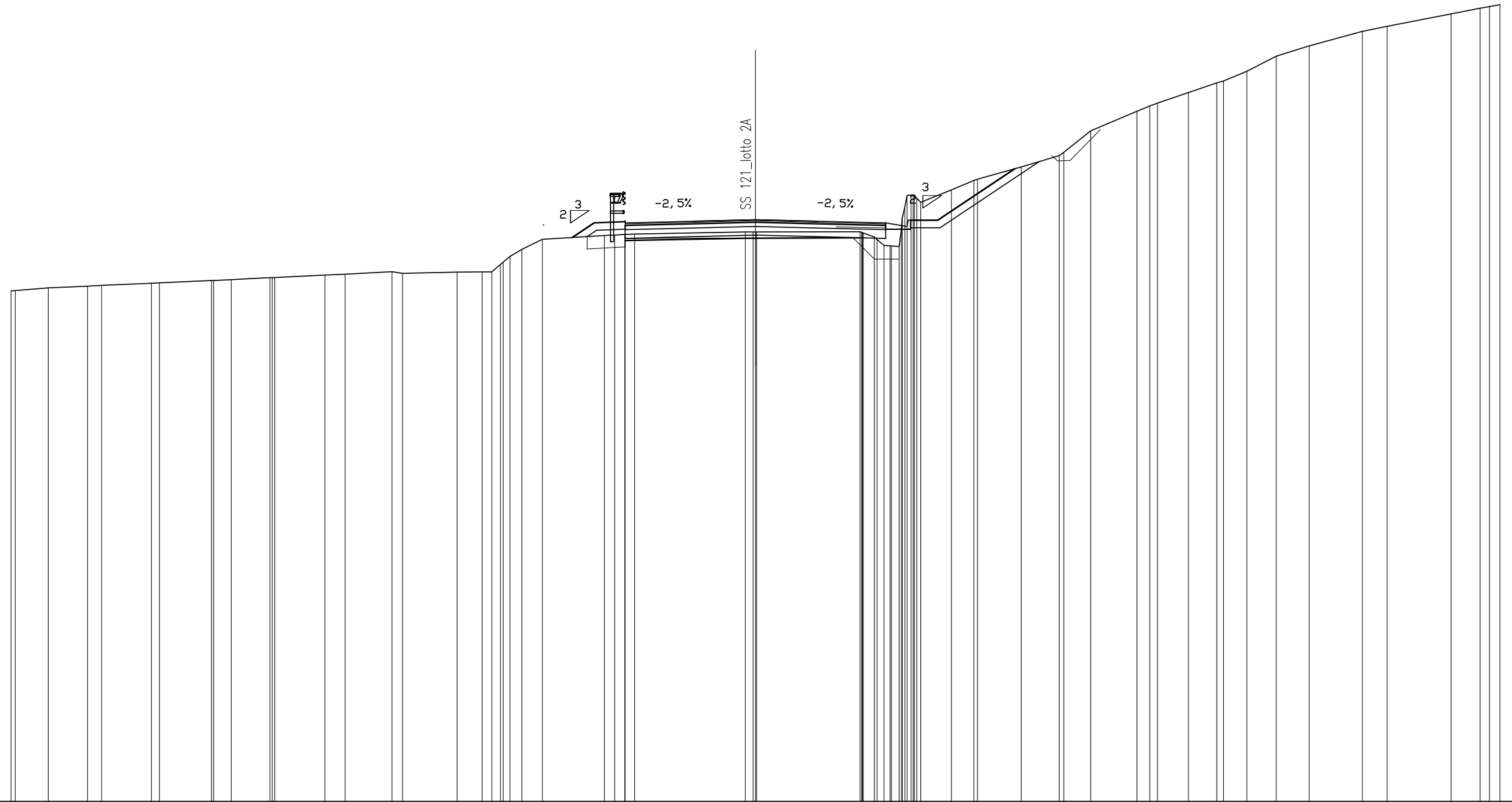
QT.RIF. 330.000

SCAVI E BONIFICHE SS121_lotto 2A	
STERRO	4.75 mq
BONIFICA	1.74 mq
COMPATTAZIONE SCAVI	9.18 m
SCARIFICA	9.46 m
RILEVATI SS121_lotto 2A	
RILEVATO	1.56 mq
TERRENO VEGETALE	7.14 m
SOVRAST. SS121_lotto 2A	
USURA	10.50 m
BINDER	10.50 m
BASE	10.50 m
MISTO GRANULARE	10.50 m
GEOGRIGLIA	2 m

SEZIONE N. : 763  
 QT. PROGETTO : 353.42  
 DIST.PROG. : 15237.81  
 DIST.PREC. : 20.00  
 DIST.SUCC. : 20.00

SCALA 1:200

QT.RIF. 330.000



QUOTE TERRENO	350.55 350.56 350.67	350.74 350.77	350.86 350.88	350.97 350.97 351.00	351.08 351.09 351.09	351.19 351.23	351.32 351.25	351.31 351.31 351.31	351.31 351.31 351.31	351.70 351.94 352.22 352.63	352.78 352.80 352.82 352.84	352.92 352.92 352.92	352.93 352.91 352.90 352.89 352.89 352.72 352.62 352.39 352.37 352.36 352.33 352.33 352.50 352.91 353.40 354.41 354.41 354.28 354.12 354.62 355.00 355.05 355.54 356.00 356.13 357.00 357.79 358.00 358.12 358.54 358.93 359.00 359.40 360.00	360.41 361.00 361.20 361.71 361.93 362.00 362.08
DIST.PARZIALI TERRENO	1.34 1.58 0.57 2.01	2.10 0.72 1.56	2.02 0.82 1.89	0.42 2.20	1.00 0.39 0.38 0.48 0.83	2.49 0.42 0.42 0.39	4.46	4.17	0.44 0.44 0.44 0.44 0.44 1.23 0.91 1.76 1.54 1.08 1.87 0.52 1.24 1.15 0.94 1.18 1.33 2.14 0.99 2.57 1.17 0.48 0.42					
QUOTE PROGETTO								352.70 353.29 353.29 353.32				353.42	353.32 353.29 353.40 353.40	355.47
DIST.PARZIALI PROGETTO								0.87 1.25 1.50				3.75	3.75 1.50 1.00 1.10	3.11





SCAVI E BONIFICHE SS121_lotto 2A	
STERRO	10.74 mq
BONIFICA	1.37 mq
COMPATTAZIONE SCAVI	8.92 m
SCARIFICA	9.13 m

RILEVATI SS121_lotto 2A	
RILEVATO	0.19 mq
TERRENO VEGETALE	8.94 m

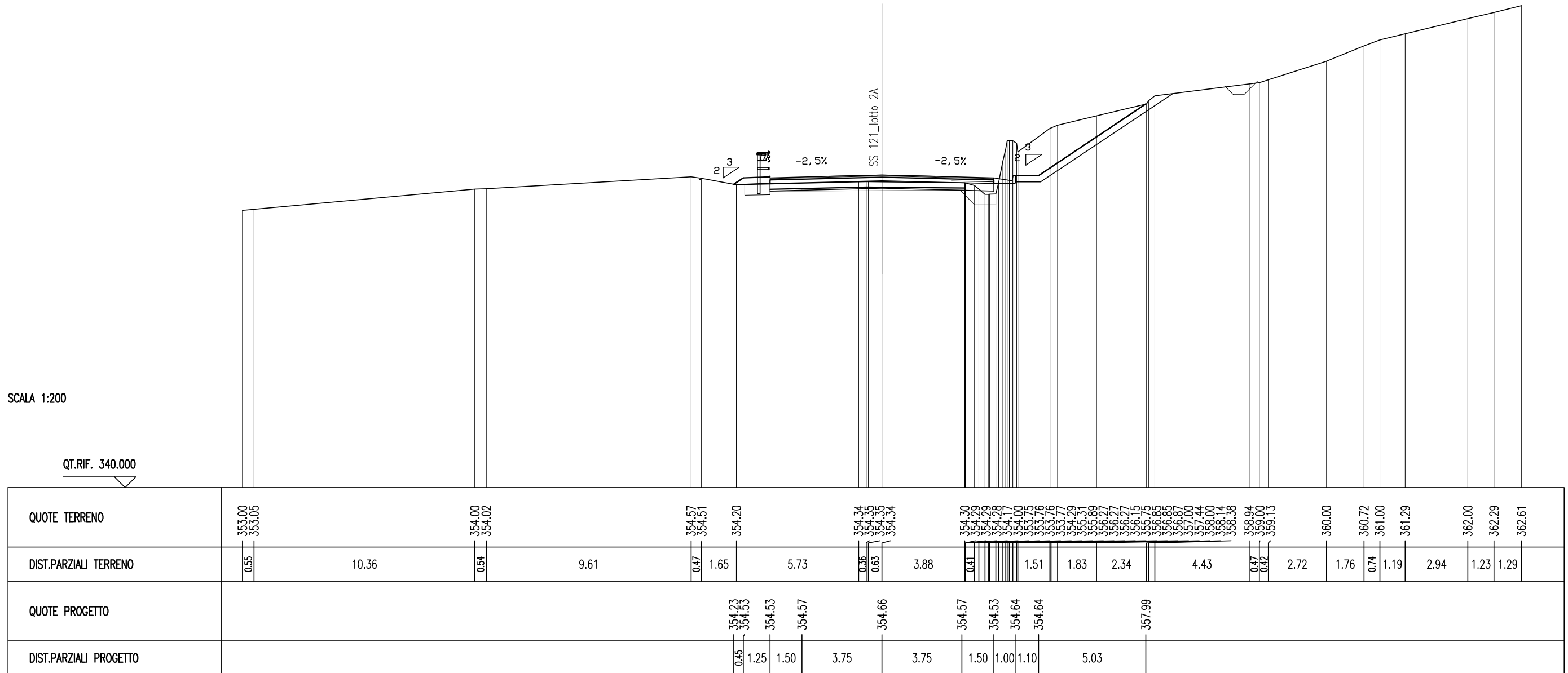
  

SOVRAST. SS121_lotto 2A	
USURA	10.50 m
BINDER	10.50 m
BASE	10.50 m
MISTO GRANULARE	10.50 m
GEOGRIGLIA	2 m

SEZIONE N. : 766  
 QT. PROGETTO : 354.66  
 DIST.PROG. : 15297.81  
 DIST.PREC. : 20.00  
 DIST.SUCC. : 20.00

SCALA 1:200

QT.RIF. 340.000





















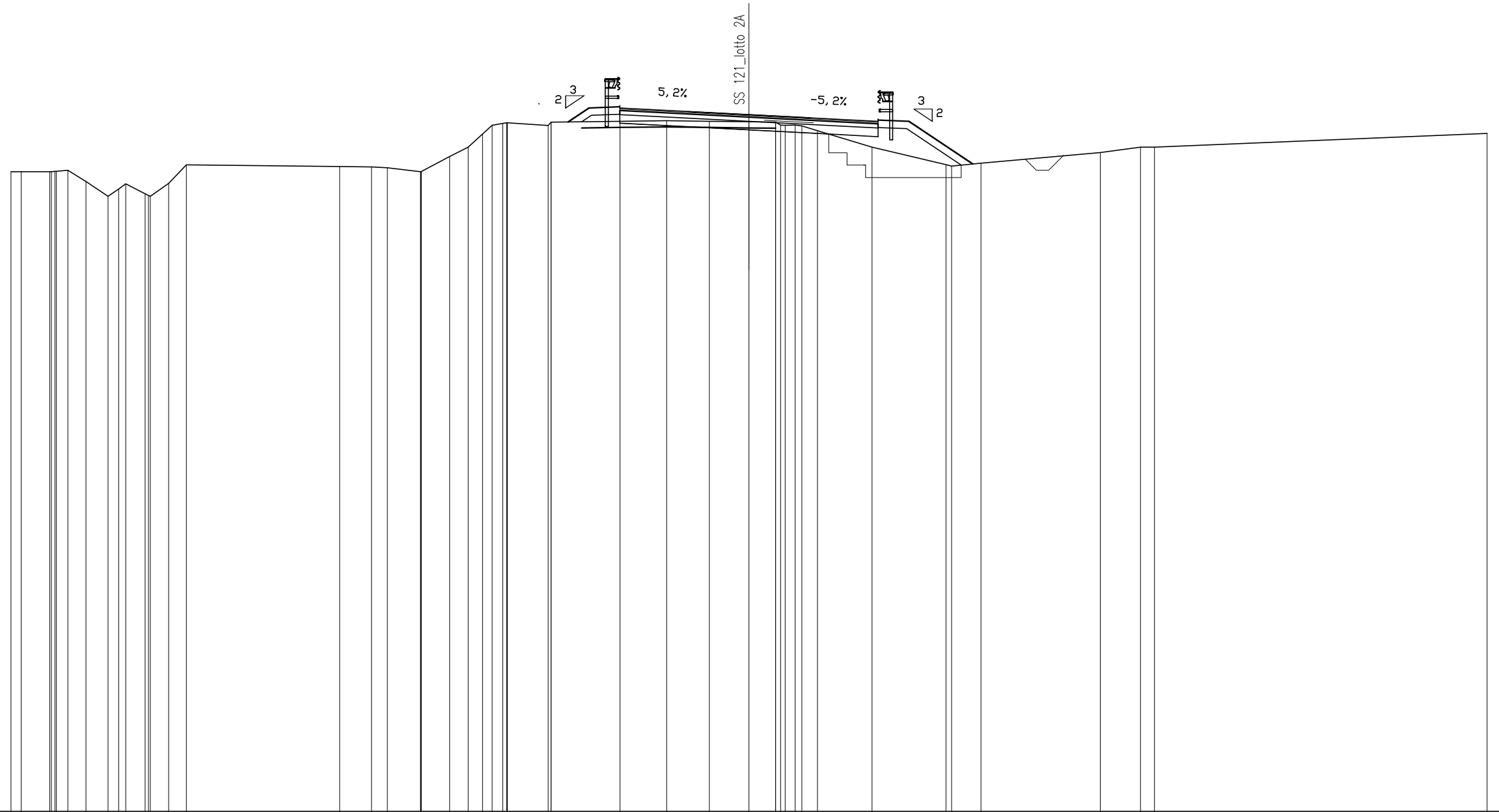


SCAVI E BONIFICHE SS121_lotto 2A	
STERRO	0.46 mq
BONIFICA	3.34 mq
COMPATTAZIONE SCAVI	8.49 m
GRADONATURA	1.96 m
SCARIFICA	7.89 m
RILEVATI SS121_lotto 2A	
RILEVATO	3.90 mq
TERRENO VEGETALE	6.65 m
SOVRAST. SS121_lotto 2A	
USURA	10.50 m
BINDER	10.50 m
BASE	10.50 m
MISTO GRANULARE	10.50 m
GEOGRIGLIA	2 m

SEZIONE N. : 773.A  
 QT. PROGETTO : 358.32  
 DIST.PROG. : 15452.92  
 DIST.PREC. : 15.11  
 DIST.SUCC. : 4.89

SCALA 1:200

QT.RIF. 330.000



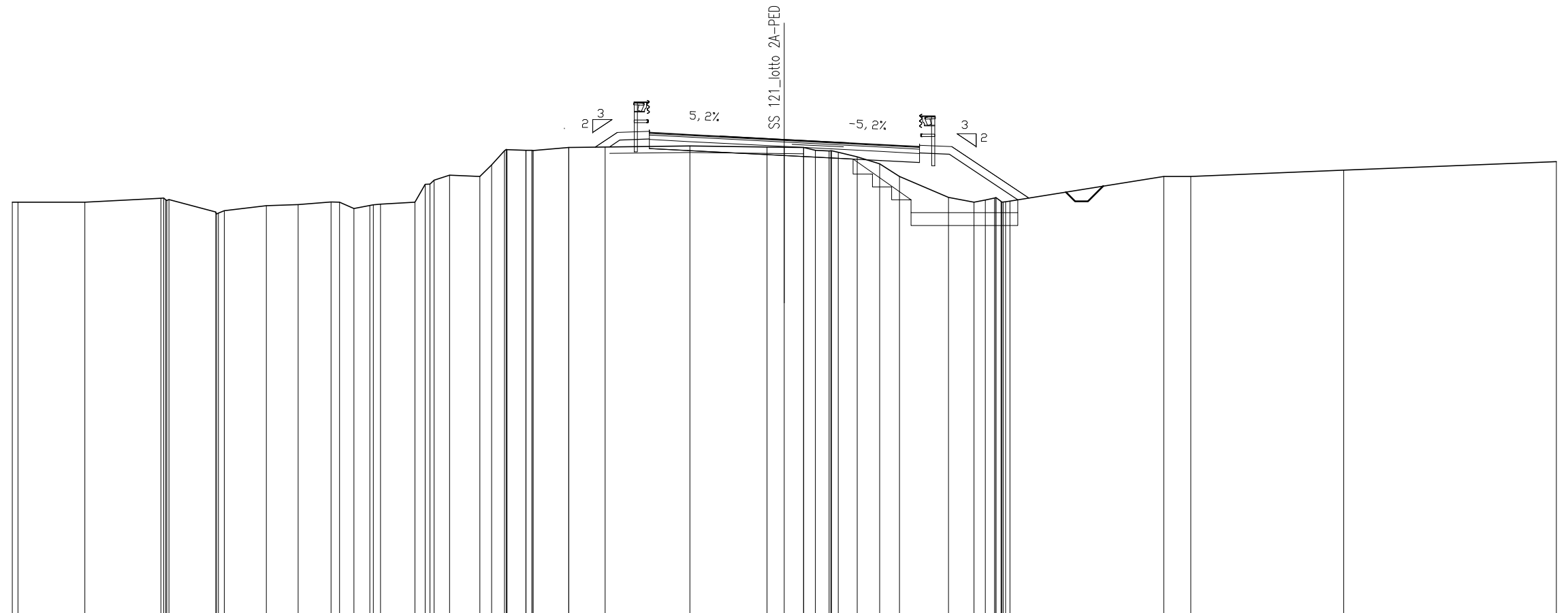
QUOTE TERRENO	356.00	356.00	356.00	356.01	356.02	356.05	356.00	356.00	356.01	356.61	357.00	357.53	357.88	357.99	357.99	357.88	358.01	358.05	358.07	358.05	358.03	358.01	357.89	357.89	357.89	357.86	357.00	356.28	356.23	356.34	356.77	357.00	357.00	357.55
DIST.PARZIALI TERRENO	0.41	1.16	0.47	0.73	0.90	0.43	0.78	0.75	0.72	6.23	1.30	0.64	1.35	1.15	0.76	0.59	0.38	0.43	1.66	2.80	1.90	1.74	1.61	1.08	0.40	0.64	2.22	3.00	1.19	4.85	1.64	0.57	13.51	
QUOTE PROGETTO																				358.02	358.59	358.59	358.51					358.12	358.04	358.04		356.31		
DIST.PARZIALI PROGETTO																				0.85	1.25	1.50	3.75					1.50	1.25	2.60				

SCAVI E BONIFICHE SS121_lotto 2A	
STERRO	0.52 mq
BONIFICA	4.75 mq
COMPATTAZIONE SCAVI	7.92 m
GRADONATURA	2.75 m
SCARIFICA	7.53 m
RILEVATI SS121_lotto 2A	
RILEVATO	5.96 mq
TERRENO VEGETALE	7.12 m
SOVRAST. SS121_lotto 2A	
USURA	10.50 m
BINDER	10.50 m
BASE	10.50 m
MISTO GRANULARE	10.50 m
GEOGRIGLIA	2 m

SEZIONE N. : 774  
 QT. PROGETTO : 358.43  
 DIST.PROG. : 15457.81  
 DIST.PREC. : 4.89  
 DIST.SUCC. : 20.00

SCALA 1:200

QT.RIF. 340.000



QUOTE TERRENO	356.00	356.00	356.00	356.15	356.16	356.09	356.07	356.10	356.61	356.54	356.57	356.86	356.90	356.01	356.00	355.75	355.87	355.90	355.92	356.00	356.69	356.70	356.85	357.00	357.45	358.00	358.05	358.04	358.01	358.01	358.01	358.01	358.12	358.14	358.18	358.14	358.13	358.12	358.01	357.99	358.00	358.00	357.94	357.76	357.49	357.00	356.19	356.00	356.08	356.16	356.18	356.18	356.03	356.00	356.01	356.02	356.04	357.00	357.00	357.24	357.58
DIST.PARZIALI TERRENO	2.60	2.95	1.82	1.64	1.23	1.28	0.34	0.56	0.62	1.34	0.40	0.61	1.17	0.46	0.50	0.73	1.38	1.41	3.29	3.00	0.67	0.75	0.53	0.74	0.88	0.76	1.91	0.99	0.45	0.35	5.98	1.05	5.94	8.26																											
QUOTE PROGETTO																				358.14	358.70	358.70	358.63					358.43				358.24	358.16	358.16		356.16																									
DIST.PARZIALI PROGETTO																				0.85	1.25	1.50	3.74				3.76	1.50	1.25	3.00																															





















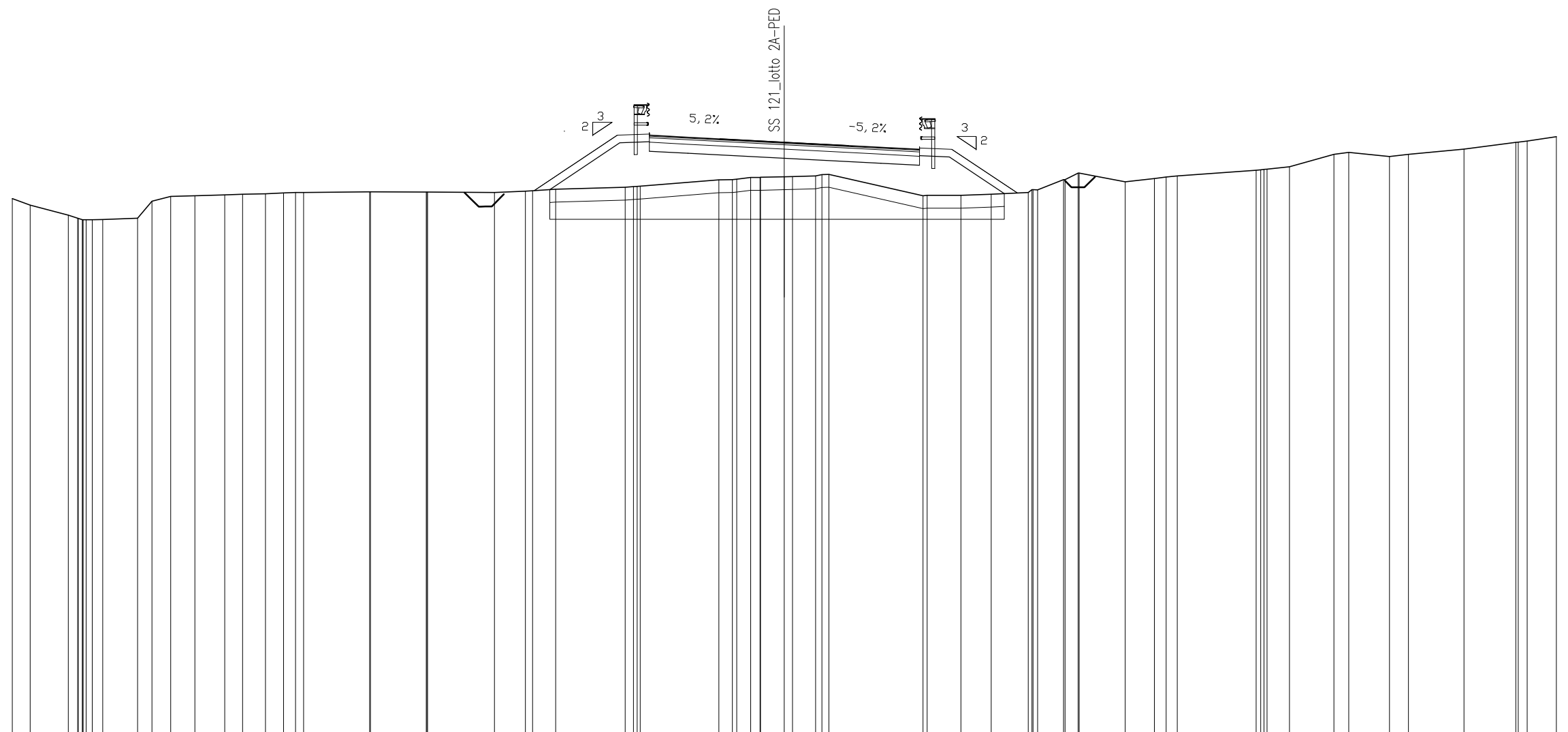


SCAVI E BONIFICHE SS121_lotto 2A	
BONIFICA	23.45 mq
RILEVATI SS121_lotto 2A	
RILEVATO	17.02 mq
TERRENO VEGETALE	9.43 m
SOVRAST. SS121_lotto 2A	
USURA	10.50 m
BINDER	10.50 m
BASE	10.50 m
MISTO GRANULARE	10.50 m

SEZIONE N. : 784  
 QT. PROGETTO : 362.95  
 DIST.PROG. : 15657.81  
 DIST.PREC. : 20.00  
 DIST.SUCC. : 20.00

SCALA 1:200

QT.RIF. 340.000



QUOTE TERRENO	360.76	360.51	360.12	360.00	359.94	359.94	359.94	359.95	360.00	360.66	360.85	360.87	360.91	360.94	360.95	360.98	361.00	361.03	361.03	361.02	361.02	361.00	361.06	361.07	361.13	361.21	361.23	361.24	361.25	361.49	361.50	361.52	361.52	361.59	361.59	361.59	361.61	361.62	361.64	361.69	361.70	360.88	360.89	360.90	360.94	361.00	361.11	361.11	361.10	361.51	361.51	361.76	361.76	361.41	361.54	361.60	361.64	361.87	361.88	361.90	361.91	362.00	362.49	362.56	362.40	362.48	362.69	362.95	362.96	363.00	363.17
DIST.PARZIALI TERRENO	0.70	1.48	0.37	0.41	1.36	0.56	0.73	0.94	1.15	0.70	0.89	0.70	0.47	2.56	2.17	2.60	1.20	0.90	2.70	3.06	0.52	0.54	0.77	0.93	0.89	3.66	1.31	1.17	1.44	1.01	0.51	1.78	1.14	0.46	0.43	3.07	0.87	1.73	0.57	1.58	0.74	2.16	2.01	0.35	1.13																										
QUOTE PROGETTO																			361.08			363.22	363.22	363.15											362.95			362.76	362.68	362.68			360.98																												
DIST.PARZIALI PROGETTO																			3.22	1.25	1.50											3.74			3.76			1.50	1.25	2.55																															







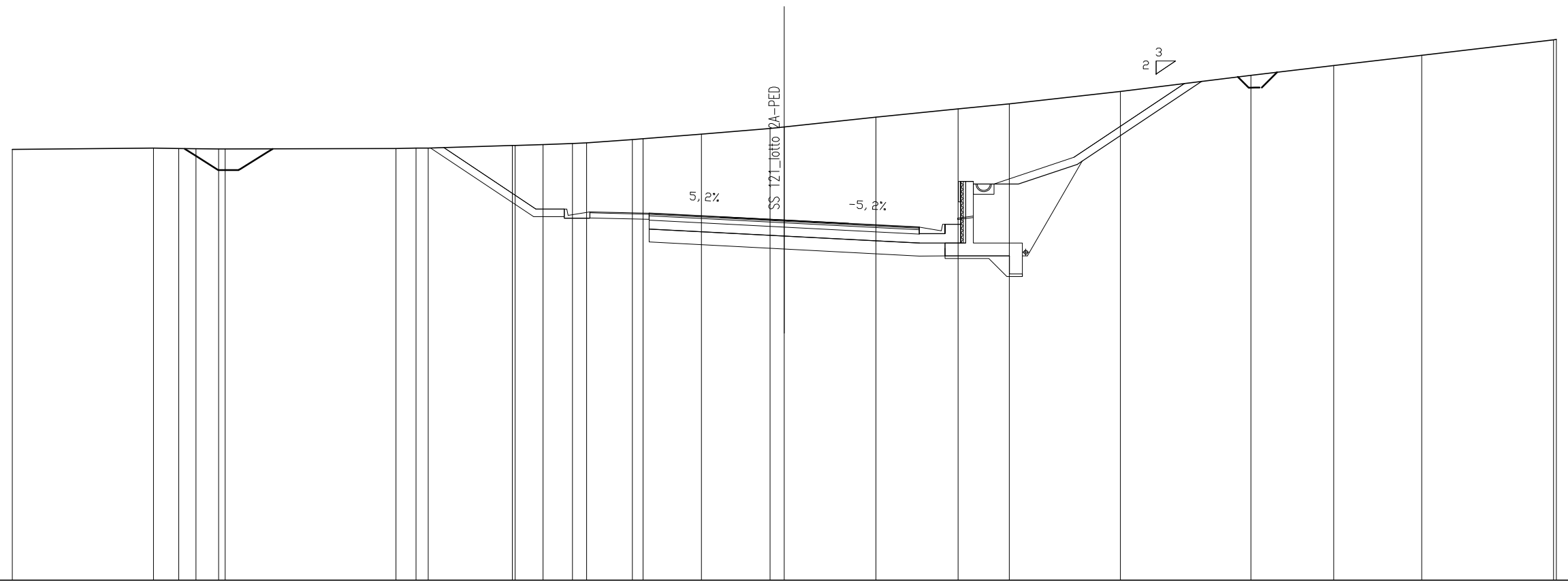


SCAVI E BONIFICHE SS121_lotto 2A	
STERRO	72,87 mq
BONIFICA	5,76 mq
COMPATTAZIONE SCAVI	10,50 m
RILEVATI SS121_lotto 2A	
TERRENO VEGETALE	8,46 m
SOVRAST. SS121_lotto 2A	
USURA	10,50 m
BINDER	10,50 m
BASE	10,50 m
MISTO GRANULARE	12,10 m

SEZIONE N. : 788  
 QT. PROGETTO : 363,99  
 DIST.PROG. : 15737,81  
 DIST.PREC. : 20,00  
 DIST.SUCC. : 20,00

SCALA 1:200

QT.RIF. 350,000



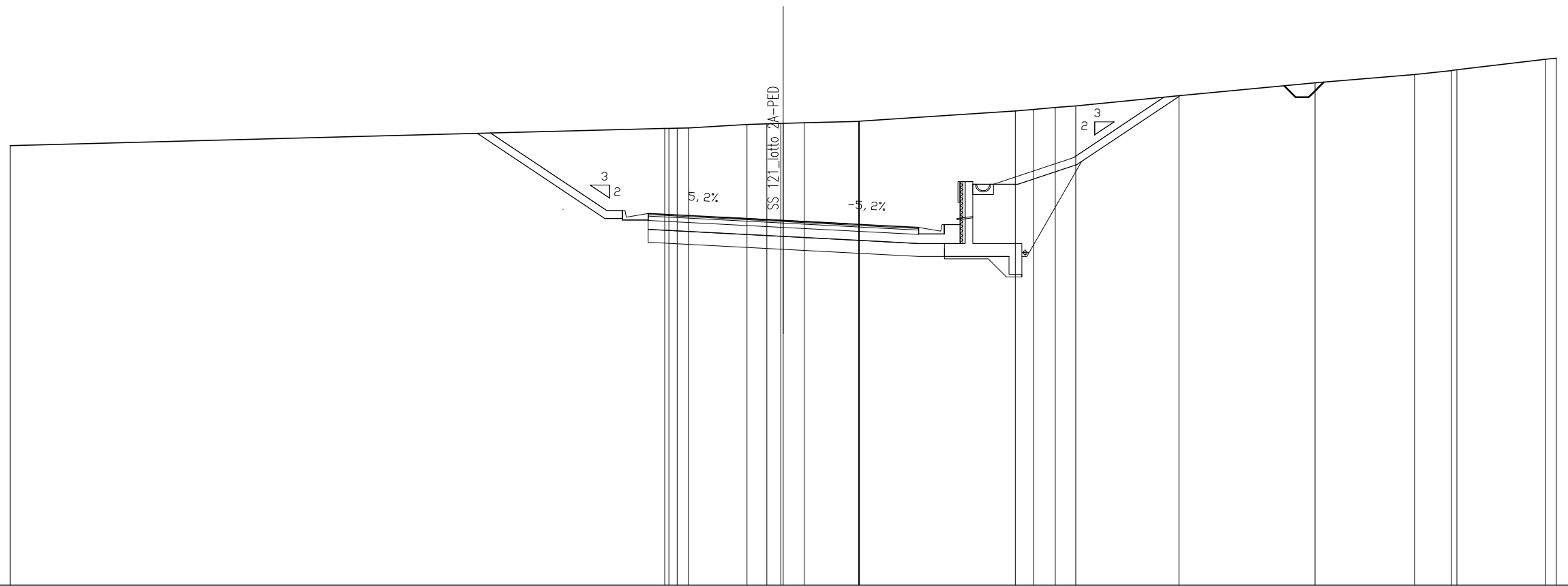
QUOTE TERRENO	366,74	366,80	366,78	366,77	366,76	366,76	366,78	366,80	366,79	366,89	366,89	366,93	366,97	367,00	367,12	367,16	367,34	367,56	367,62	368,00	368,32	368,51	369,00	369,63	370,00	370,40	371,00	371,02
DIST.PARZIALI TERRENO		5,49	0,98	0,68	0,88	6,64	0,77	0,48	3,26	1,08	1,15	0,55	1,78	0,41	2,27	2,67	0,55	3,57	3,18	1,99	4,33	5,07	3,22	3,42	5,12			
QUOTE PROGETTO															364,26	364,19		363,99		363,80	363,72	363,83	363,83	363,83	366,44	369,31		
DIST.PARZIALI PROGETTO															1,50	3,75		3,75		1,50	1,00	0,60	0,50	3,91	4,31			

SCAVI E BONIFICHE SS121_lotto 2A	
STERRO	84,99 mq
BONIFICA	5,75 mq
COMPATTAZIONE SCAVI	10,50 m
RILEVATI SS121_lotto 2A	
TERRENO VEGETALE	13,55 m
SOVRAST. SS121_lotto 2A	
USURA	10,50 m
BINDER	10,50 m
BASE	10,50 m
MISTO GRANULARE	12,10 m

SEZIONE N. : 789  
 QT. PROGETTO : 364,15  
 DIST.PROG. : 15757,81  
 DIST.PREC. : 20,00  
 DIST.SUCC. : 20,00

SCALA 1:200

QT.RIF. 350,000



QUOTE TERRENO	367,06				367,73	367,73	367,74	367,75	367,88	367,90	367,92	367,95	368,00	368,00	368,00	368,40	368,46	368,54	368,59	369,00	369,50	369,81	369,97	370,00	370,41	370,46	
DIST.PARZIALI TERRENO		25,40			0,17	0,44	2,27		0,77	0,54	0,81	2,12			6,05	0,71	0,84	0,79	4,01	5,28	3,86	1,43	3,43		0,42		
QUOTE PROGETTO		367,55			364,53	364,53	364,42	364,35		364,15			363,96		363,88	363,99	363,99	363,99	363,99	366,60		368,94					
DIST.PARZIALI PROGETTO			4,52		0,60	1,00	1,50		3,74			3,75		1,51	1,00	0,60	0,30		3,91		3,52						

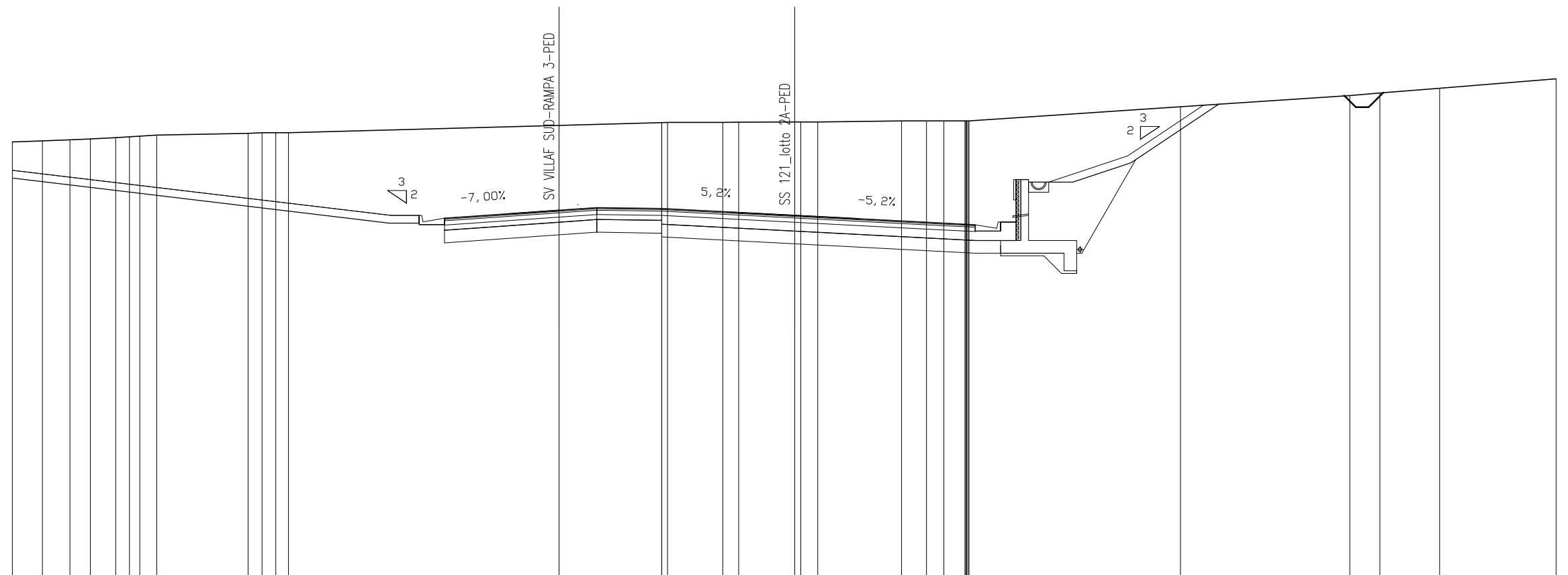
SCAVI E BONIFICHE SS121_lotto 2A	
STERRO	76,42 mq
BONIFICA	6,68 mq
COMPATTAZIONE SCAVI	12,35 m
RILEVATI SS121_lotto 2A	
TERRENO VEGETALE	3,88 m
SOVRAST. SS121_lotto 2A	
USURA	12,35 m
BINDER	12,35 m
BASE	12,35 m
MISTO GRANULARE	13,95 m

SEZIONE N. : 8  
 QT. PROGETTO : 364,47  
 DIST.PROG. : 41,28

SEZIONE N. : 790  
 QT. PROGETTO : 364,27  
 DIST.PROG. : 15777,81  
 DIST.PREC. : 20,00  
 DIST.SUCC. : 1,43

SCALA 1:200

QT.RIF. 350,000



QUOTE TERRENO	367,17	367,21	367,25	367,29	367,34	367,37	367,39	367,44		367,51	367,53	367,53	367,53		367,82		367,93	367,93	367,94	367,94	367,95	367,95	367,96		368,00	368,00	368,00	368,00	368,00	368,00	368,00	368,00		368,55		369,00	369,10	369,28	369,65	
DIST.PARZIALI TERRENO	1,19	1,08	0,80	1,00	0,55	0,41	0,67		3,60	0,55	0,54	0,50			10,66		4,05	2,17	0,63	2,21	0,67	3,30	0,98	0,68	0,83									8,33		6,67	1,19	2,35	4,59	
QUOTE PROGETTO	366,05														364,27	364,27	364,16	364,23		364,47	364,51	364,58		364,54	364,47		364,27		363,98	363,90	364,01	364,01	364,01		366,62		368,61			
DIST.PARZIALI PROGETTO									14,92						1,10	1,00	1,00		3,51	0,49	1,00	2,56	1,50		3,74		5,53	1,58	1,00	0,60	0,30		3,91		2,99					







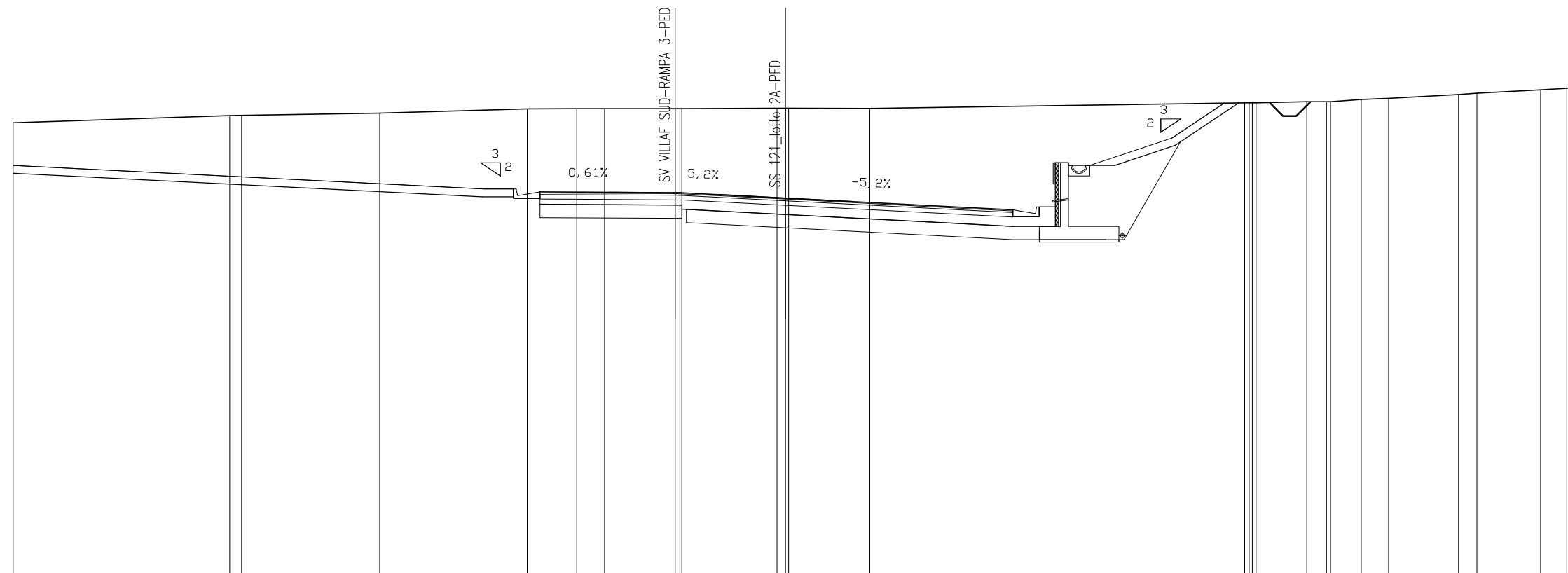
SCAVI E BONIFICHE SS121_lotto 2A	
STERRO	70,46 mq
BONIFICA	6,67 mq
COMPATTAZIONE SCAVI	12,50 m
SOVRAST. SS121_lotto 2A	
USURA	12,50 m
BINDER	12,50 m
BASE	12,50 m
MISTO GRANULARE	14,10 m
RILEVATI SX	
TERRENO VEGETALE SX	3,28 m

SEZIONE N. : 4                      SEZIONE N. : 791.A  
 QT. PROGETTO : 364,56            QT. PROGETTO : 364,36  
 DIST.PROG. : 20,00                DIST.PROG. : 15800,35

DIST.PREC. : 2,54  
 DIST.SUCC. : 3,73

SCALA 1:200

QT.RIF. 350,000



QUOTE TERRENO	367,20		367,47 367,48		367,57		367,73	367,73	367,74	367,73 367,73 367,74	367,75 367,75 367,75	367,75		367,96 367,96 367,96	368,00	368,00 368,00	368,08	368,12	368,26 368,32	368,45	368,50 368,54
DIST.PARZIALI TERRENO		8,17	0,45	5,22		5,57	1,87	1,05	2,67	3,60	3,07	14,15		1,91	0,75	1,16	1,04	2,64	0,69	2,41	0,99 0,49
QUOTE PROGETTO	365,59					364,70	364,70	364,59	364,58	364,56 364,56 364,55	364,36		364,00	363,91	364,02 364,02 364,02		366,63	367,95			
DIST.PARZIALI PROGETTO			17,80				1,10	1,00	1,60	3,50	3,74	6,91	1,68	1,00	0,60 0,50	3,91	1,97				

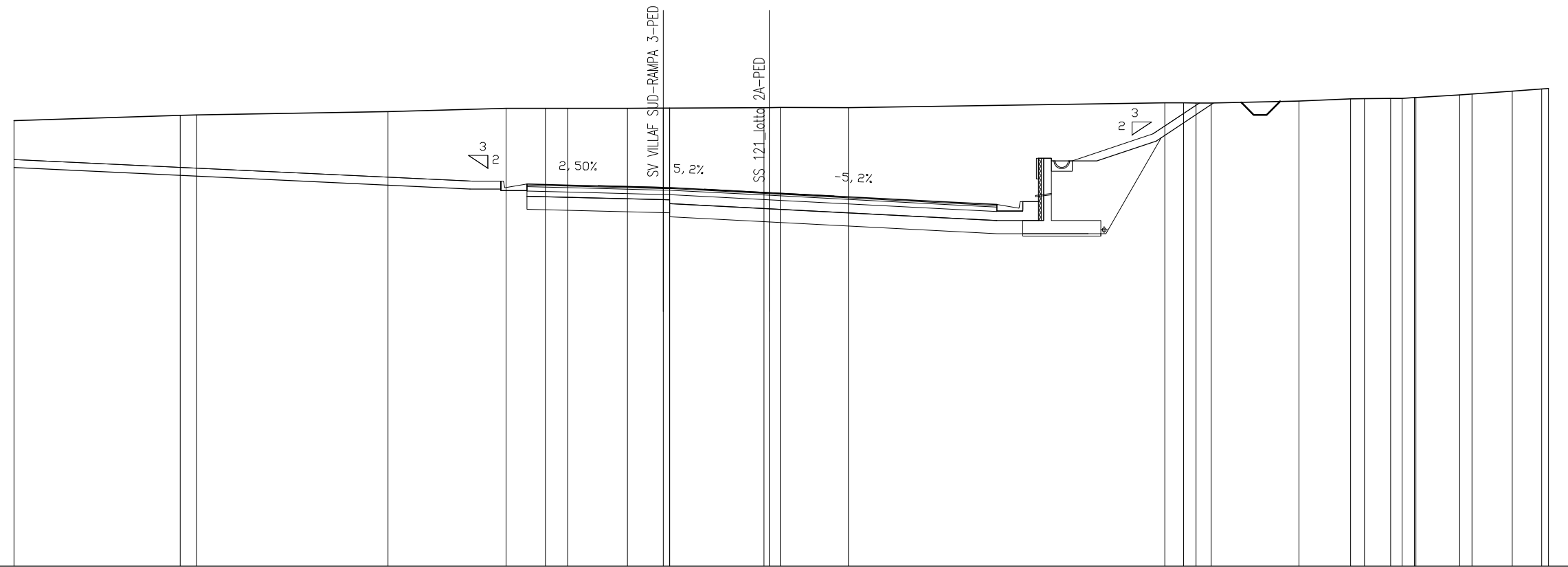
SCAVI E BONIFICHE SS121_lotto 2A	
STERRO	68,64 mq
BONIFICA	6,82 mq
COMPATTAZIONE SCAVI	12,60 m
RILEVATI SS121_lotto 2A	
TERRENO VEGETALE	5,43 m
SOVRAST. SS121_lotto 2A	
USURA	12,60 m
BINDER	12,60 m
BASE	12,60 m
MISTO GRANULARE	14,20 m

SEZIONE N. : 3  
 QT. PROGETTO : 364,57  
 DIST.PROG. : 16,28

SEZIONE N. : 791.B  
 QT. PROGETTO : 364,37  
 DIST.PROG. : 15804,08  
 DIST.PREC. : 3,73  
 DIST.SUCC. : 4,58

SCALA 1:200

QT.RIF. 350,000



QUOTE TERRENO	367,14		367,35 367,36		367,49		367,61	367,62 367,62	367,62	367,63 367,63	367,64 367,64 367,65	367,64		367,82 367,82 367,82	367,90	367,98 367,99	368,00 368,00 368,03 368,03	368,14 368,17	368,28	368,36 368,38									
DIST.PARZIALI TERRENO		6,40	0,63	7,37		4,55	1,52	0,86	2,30	1,38	3,63	0,42	2,63	12,18	0,72	0,48	0,58	3,38	1,99	0,53	1,01	0,44	0,48	1,69	0,47	1,55	1,13		
QUOTE PROGETTO	365,64						364,81	364,81	364,70		364,66		364,57 364,56 364,57 364,56	364,37		364,00	363,91	364,02 364,02 364,02	366,63	367,82									
DIST.PARZIALI PROGETTO			17,65				1,10	1,00	1,75		3,50		3,75		7,07		1,69	1,00	0,60	0,50	3,91	1,79							

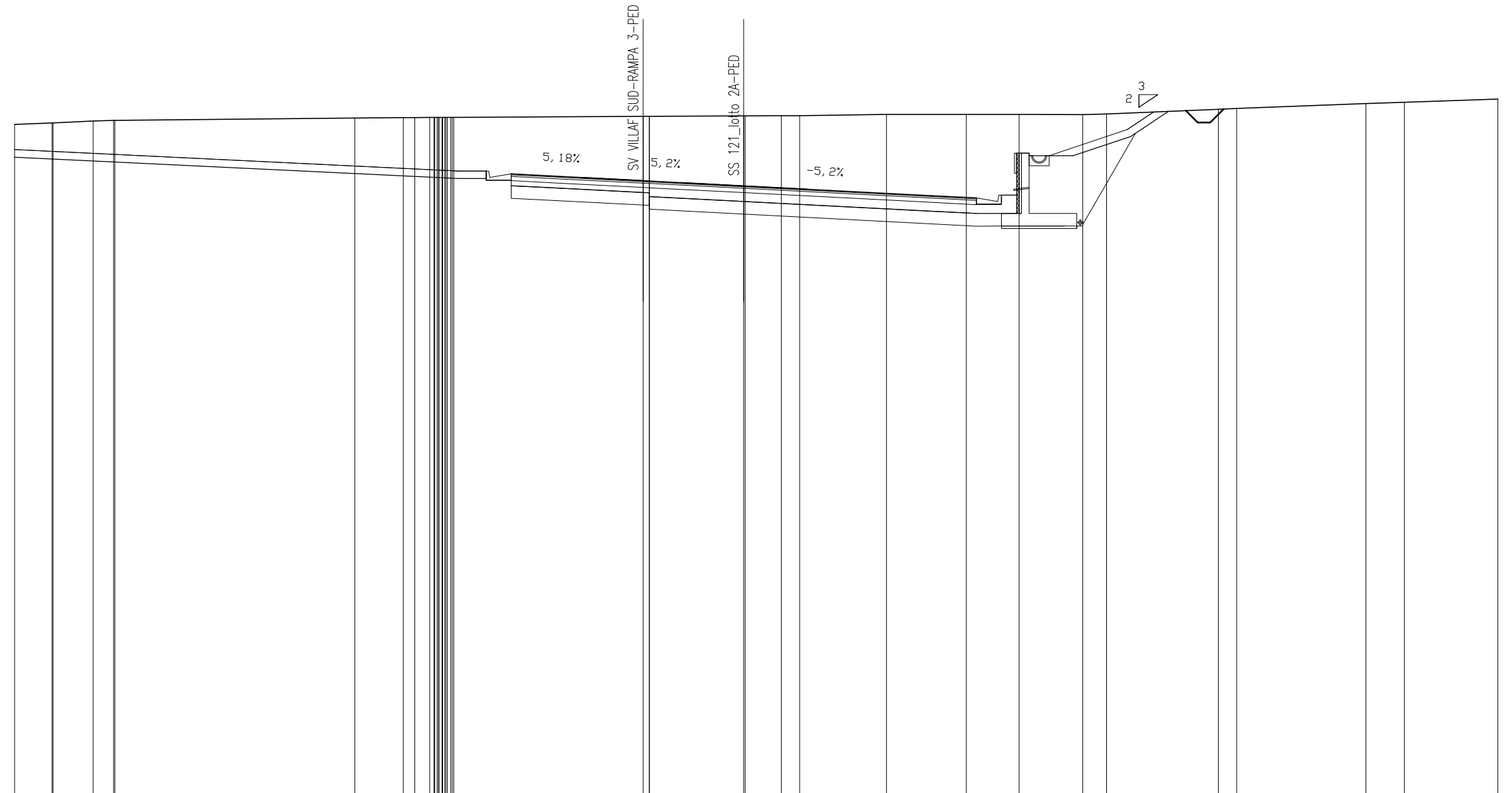






SCAVI E BONIFICHE SS121_lotto 2A	
STERRO	59,94 mq
BONIFICA	7,01 mq
COMPATTAZIONE SCAVI	13,00 m
RILEVATI SS121_lotto 2A	
TERRENO VEGETALE	4,54 m
SOVRAST. SS121_lotto 2A	
USURA	13,00 m
BINDER	13,00 m
BASE	13,00 m
MISTO GRANULARE	14,60 m

SEZIONE N. : 1 SEZIONE N. : 792.A  
 QT. PROGETTO : 364,60 QT. PROGETTO : 364,39  
 DIST.PROG. : 0,00 DIST.PROG. : 15820,30  
 DIST.PREC. : 2,49  
 DIST.SUCC. : 0,01



SCALA 1:200

QT.RIF. 340,000

QUOTE TERRENO	366,83	366,90	366,90	366,97	367,00	367,00	367,09	367,10	367,11	367,11	367,12	367,12	367,12	367,12	367,12	367,12	367,12	367,12	367,12	367,12	367,12	367,12	367,15	367,16	367,18	367,18	367,18	367,23	367,24	367,23	367,23	367,25	367,44	367,47	367,66	367,71	367,84		
DIST.PARZIALI TERRENO	1,49	1,59	0,82	9,54	1,93	0,46	0,59	7,53	3,75	1,44	0,73	3,45	3,17	2,10	2,53	0,95	4,44	0,73	5,14	1,53	3,72																		
QUOTE PROGETTO	365,84							364,98	364,98	364,87	364,78			364,60	364,59	364,39													364,00	363,91	364,02	364,02	364,02	366,63	367,33				
DIST.PARZIALI PROGETTO				17,65				1,10	1,00	1,75	3,50			3,75			7,51										1,74	1,00	0,60	0,46		3,91	1,05						



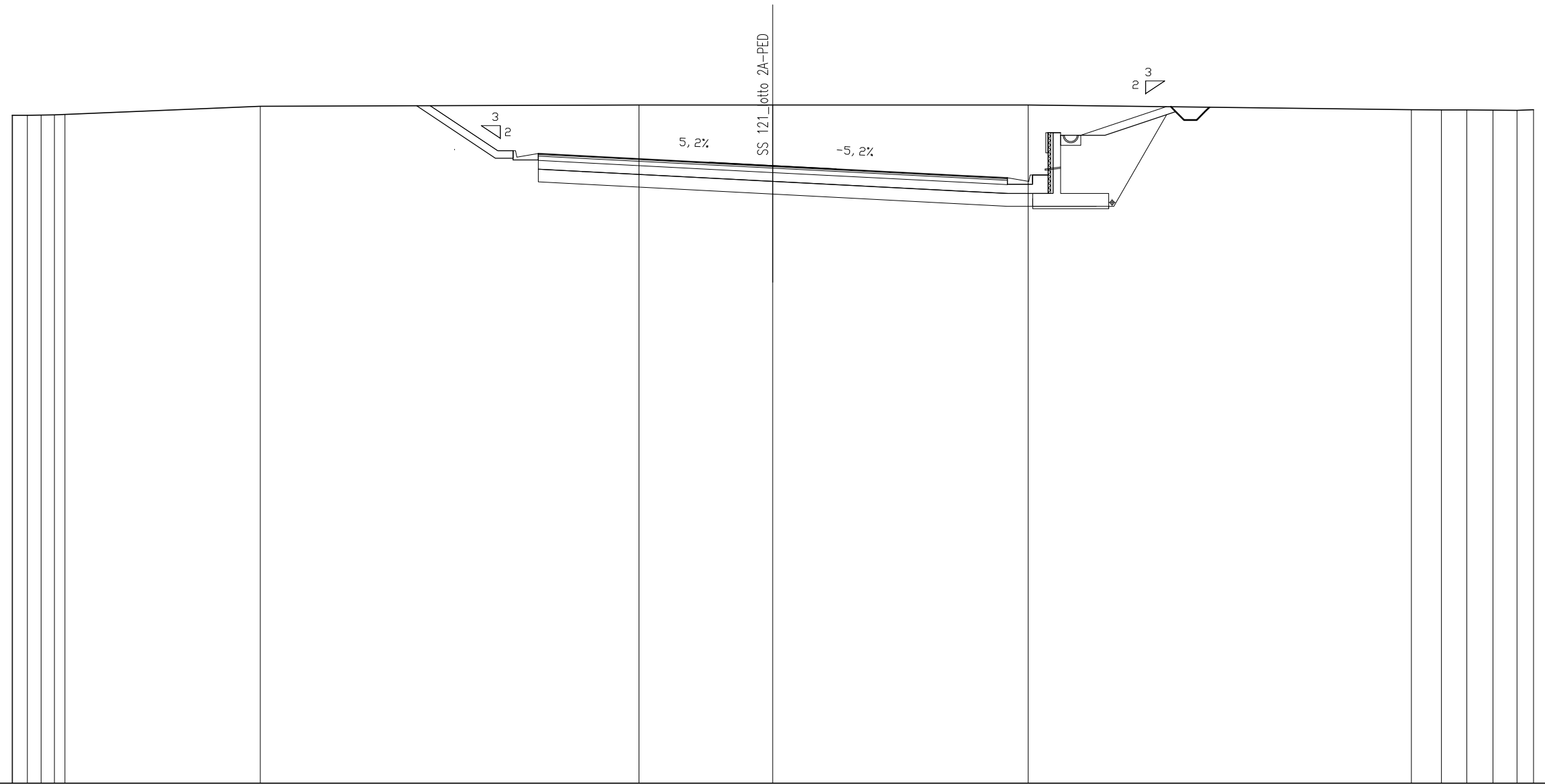


SCAVI E BONIFICHE SS121_lotto 2A	
STERRO	72,48 mq
BONIFICA	9,78 mq
COMPATTAZIONE SCAVI	18,50 m
RILEVATI SS121_lotto 2A	
TERRENO VEGETALE	7,94 m
SOVRAST. SS121_lotto 2A	
USURA	18,50 m
BINDER	18,50 m
BASE	18,50 m
MISTO GRANULARE	20,10 m

SEZIONE N. : 794  
 QT. PROGETTO : 364,35  
 DIST.PROG. : 15857,81  
 DIST.PREC. : 20,00  
 DIST.SUCC. : 20,00

SCALA 1:200

QT.RIF. 340,000



QUOTE TERRENO	366,34 366,34 366,34 366,35 366,36 366,37	366,69	366,74	366,74	366,74	366,74	366,56 366,55 366,54 366,54 366,53 366,55
DIST.PARZIALI TERRENO	0,58 0,54 0,53 0,42	7,70	14,94	5,28	10,08	15,11	1,19 1,00 1,03 0,95 0,65
QUOTE PROGETTO		366,71	364,94 364,94 364,83 364,74	364,35	363,96 363,87 363,98 363,98		
DIST.PARZIALI PROGETTO		2,66	0,60 1,00 1,75	7,50	7,50	1,75 1,00 0,60	





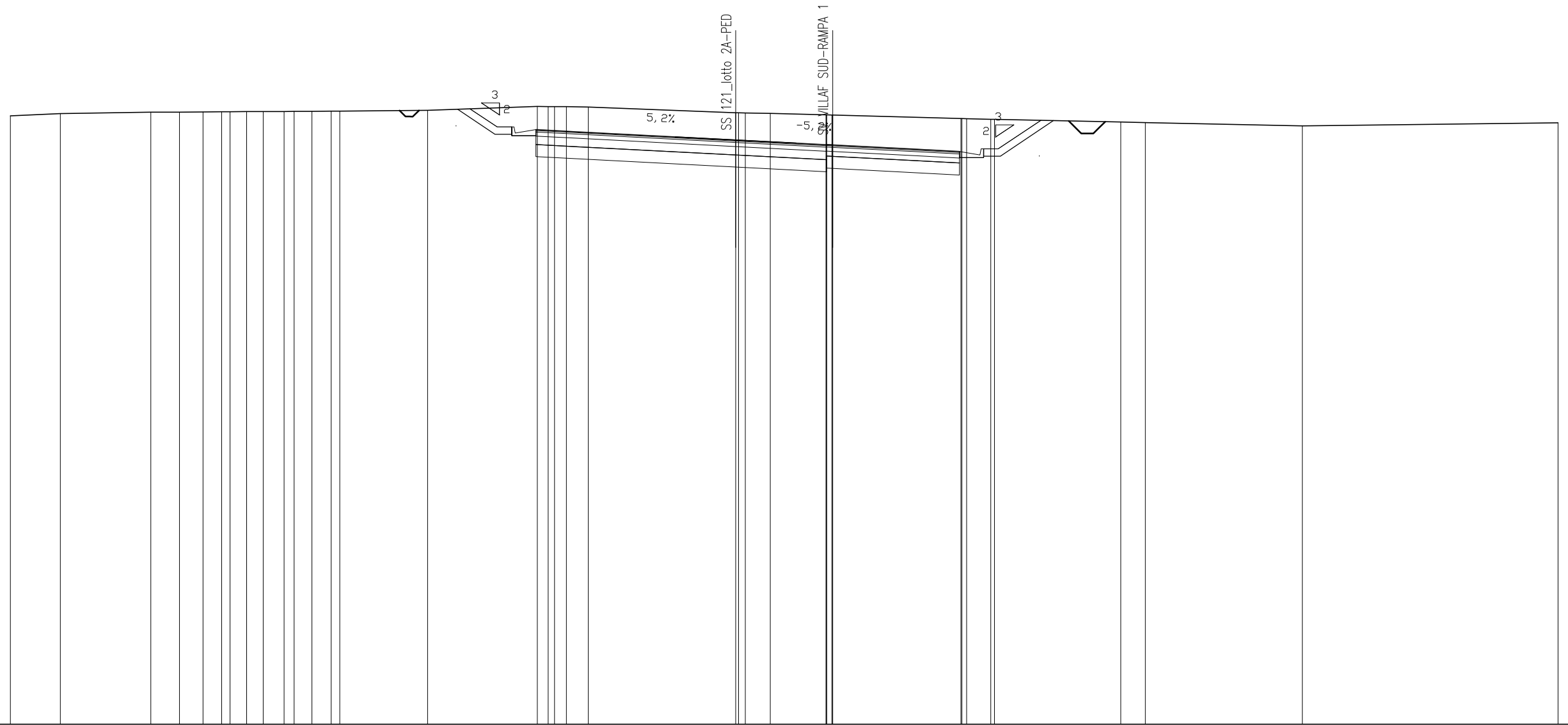


SCAVI E BONIFICHE SS121_lotto 2A	
STERRO	23,48 mq
BONIFICA	6,01 mq
COMPATTAZIONE SCAVI	12,03 m
RILEVATI SS121_lotto 2A	
TERRENO VEGETALE	1,95 m
SOVRAST. SS121_lotto 2A	
USURA	12,03 m
BINDER	12,03 m
BASE	12,03 m
MISTO GRANULARE	12,03 m

SEZIONE N. : 796.A SEZIONE N. : 23  
 QT. PROGETTO : 364,14 QT. PROGETTO : 363,94  
 DIST.PROG. : 15898,41 DIST.PROG. : 376,53  
 DIST.PREC. : 0,60  
 DIST.SUCC. : 19,40

SCALA 1:200

QT.RIF. 340,000



QUOTE TERRENO	365,14	365,23	365,30	365,29	365,31	365,31	365,31	365,32	365,32	365,32	365,33	365,33	365,34	365,34	365,37	365,27	365,27	365,26	365,24	365,19	365,19	365,18	365,18	365,03	365,03	365,03	365,00	365,00	364,89	364,87	364,73	364,85
DIST.PARZIALI TERRENO	2,07	3,74	1,18	0,98	0,77	0,35	0,68	0,69	0,86	0,41	0,74	0,80	0,36	3,63	4,54	0,44	0,49	0,91	6,10	1,03	2,31	5,30	1,00	5,22	1,01	6,50	10,57					
QUOTE PROGETTO															365,43	364,68	364,68	364,57	364,49	364,14	363,95	363,95	363,94	363,76	363,67	363,78	363,78	364,96				
DIST.PARZIALI PROGETTO															1,12	0,60	1,00	1,68	6,59	3,75	3,50	1,74	1,00	0,60	1,77							









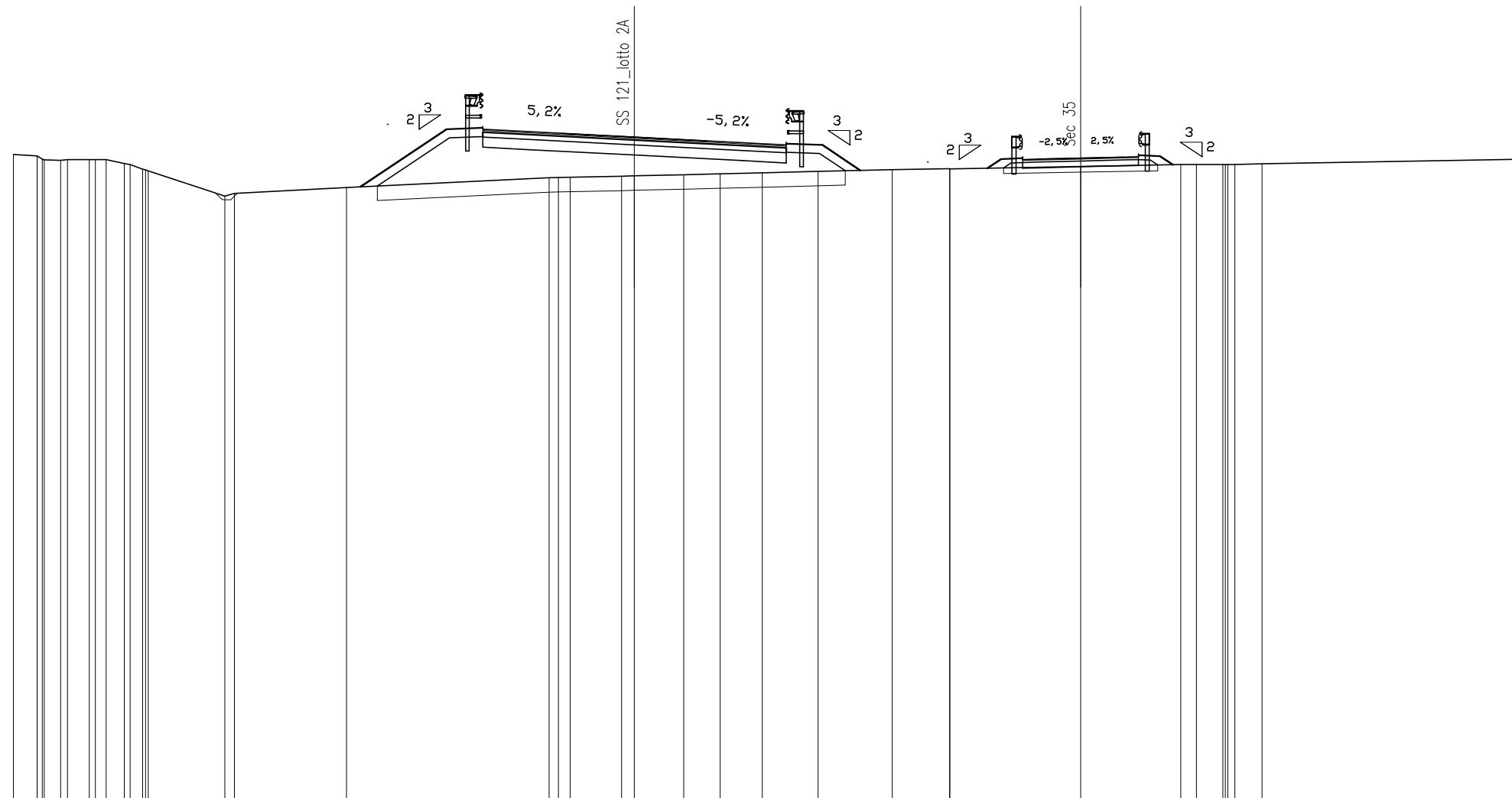


SCAVI E BONIFICHE SS121_lotto 2A	
BONIFICA	8.09 mq
RILEVATI SS121_lotto 2A	
RILEVATO	12.33 mq
TERRENO VEGETALE	7.67 m
SOVRAST. SS121_lotto 2A	
USURA	10.50 m
BINDER	10.50 m
BASE	10.50 m
MISTO GRANULARE	10.50 m

SEZIONE N. : 801      SEZIONE N. : 11  
 QT. PROGETTO : 362.95      QT. PROGETTO : 362.22  
 DIST.PROG. : 15997.81      DIST.PROG. : 180.92  
 DIST.PREC. : 20.00  
 DIST.SUCC. : 14.96

SCALA 1:200

QT.RIF. 340.000

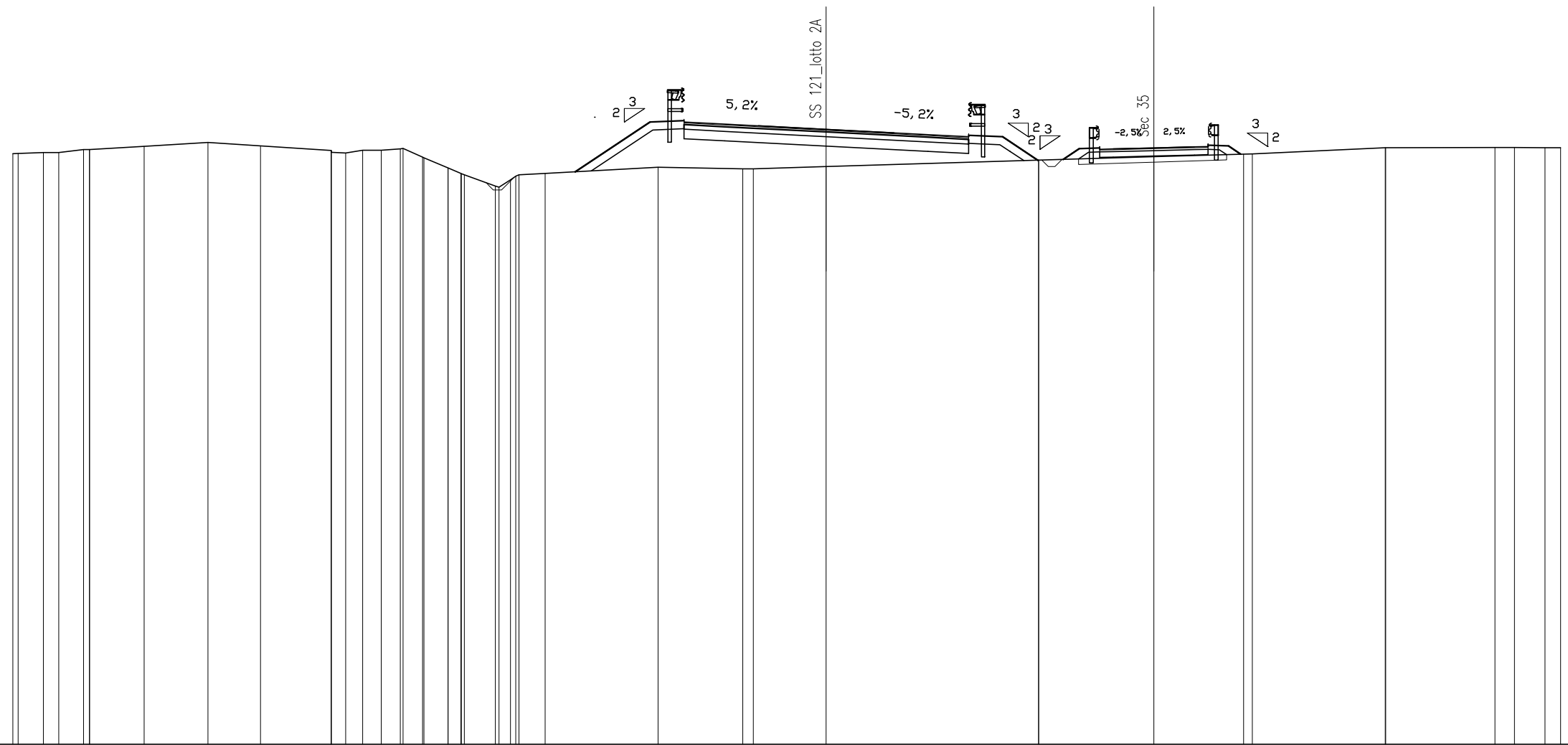


QUOTE TERRENO	362.35	362.30	362.19	362.16	362.14	362.17	362.17	362.04	362.00	361.84	361.82	361.78	360.91	361.01	361.21	361.54	361.55	361.56	361.60	361.61	361.65	361.68	361.72	361.77	361.83	361.86	361.85	361.94	362.00	362.00	362.00	362.00	362.00	362.03	362.18
DIST.PARZIALI TERRENO	0.82	0.57	0.76	0.37	0.62	0.44	2.65	0.33	3.88	7.01	0.77	0.41	1.77	0.44	1.71	1.27	1.45	1.93	2.57	1.98	4.53	3.46	0.55	0.91	0.93	8.72									
QUOTE PROGETTO										361.23	363.22	363.22	363.14		362.95		362.75	362.68	362.68	361.80					361.88	362.19	362.17	362.18	362.22	362.26	362.27	362.29	362.00		
DIST.PARZIALI PROGETTO										2.98	1.25	1.50	3.74		3.76	1.50	1.25	1.31	4.40	0.47	0.75	0.50	1.50	1.50	0.50	0.75	0.44								

RILEVATI SS121_lotto 2A	
RILEVATO	12.03 mq
TERRENO VEGETALE	7.39 m

SOVRAST. SS121_lotto 2A	
USURA	10.50 m
BINDER	10.50 m
BASE	10.50 m
MISTO GRANULARE	10.50 m

SEZIONE N. : 801.A SEZIONE N. : 11.A  
 QT. PROGETTO : 362.68 QT. PROGETTO : 362.00  
 DIST.PROG. : 16012.77 DIST.PROG. : 192.65  
 DIST.PREC. : 14.96  
 DIST.SUCC. : 5.04



SCALA 1:200

QT.RIF. 340.000

QUOTE TERRENO	361.78	361.79	361.82	361.83	362.05	362.19	362.07	361.90	361.83	361.80	361.91	361.96	361.98	361.63	361.26	361.25	361.05	361.00	360.58	360.54	360.82	360.95	361.00	361.05	361.28	361.22	361.22	361.30	361.54	361.67	361.77	361.77	362.00	362.00	362.01	362.01	362.00	362.00					
DIST.PARZIALI TERRENO	0.93	0.37	0.91	2.02	2.35	1.94	2.61	0.53	0.63	0.69	0.70	0.72	0.89	0.47	1.14	0.42	0.97	4.16	3.12	0.39	2.69	7.84	4.25	3.31	4.91	4.03	0.72	1.13	0.57														
QUOTE PROGETTO																		361.11	362.95	362.95	362.88				362.49	362.41	362.41	361.54	361.57	361.97	361.95	361.96	362.00	362.03	362.05	362.07	361.76						
DIST.PARZIALI PROGETTO																		2.76	1.25	1.50	3.74				3.76	1.50	1.25	1.30	0.93	0.60	0.75	0.50	1.50	1.50	0.50	0.75	0.45						



SCAVI E BONIFICHE SS121_lotto 2A	
BONIFICA	7.94 mq
RILEVATI SS121_lotto 2A	
RILEVATO	11.86 mq
TERRENO VEGETALE	7.28 m
SOVRAST. SS121_lotto 2A	
USURA	10.50 m
BINDER	10.50 m
BASE	10.50 m
MISTO GRANULARE	10.50 m

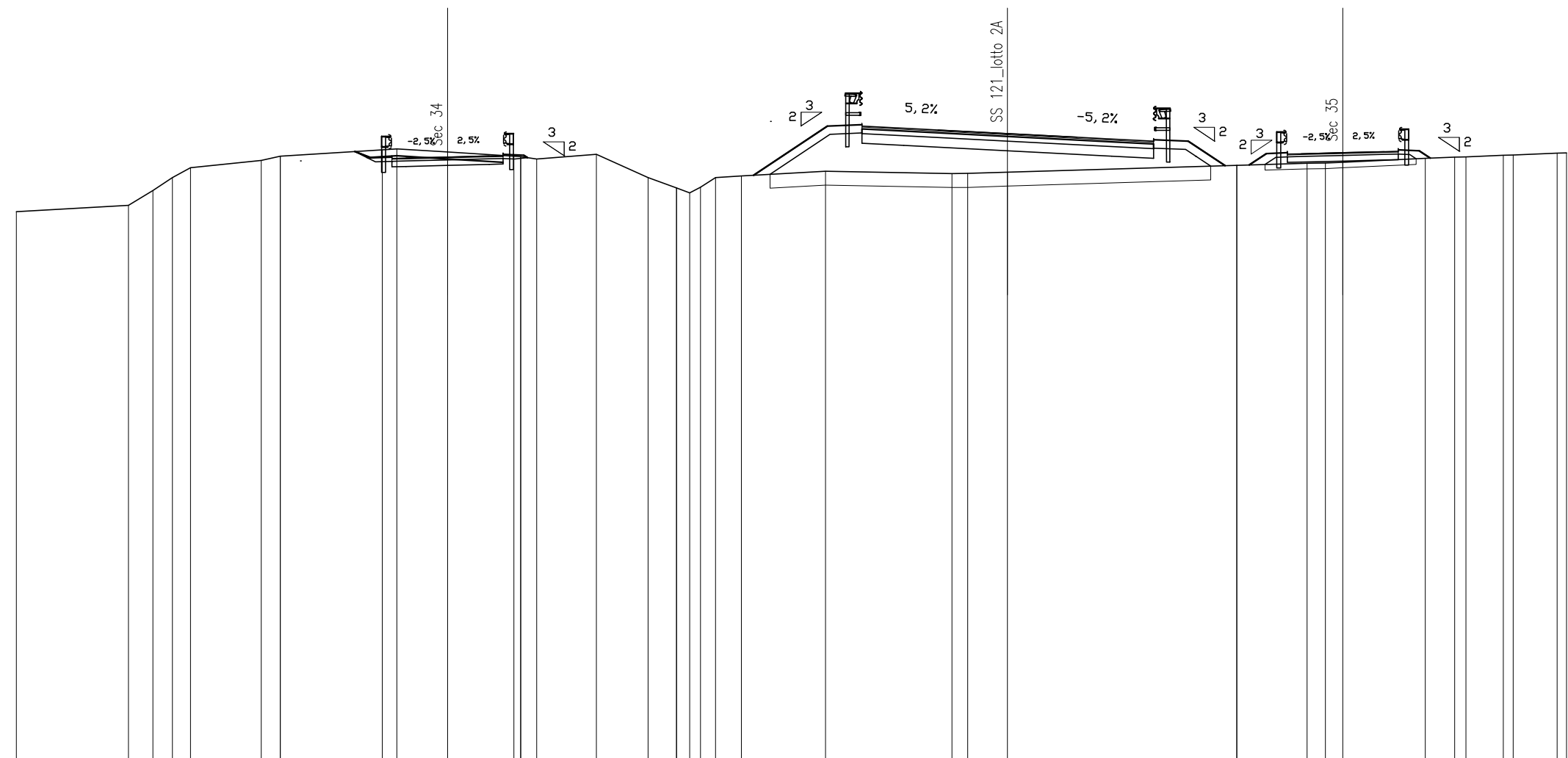
SEZIONE N. : 13  
 QT. PROGETTO : 361.74  
 DIST.PROG. : 241.19

SEZIONE N. : 802  
 QT. PROGETTO : 362.59  
 DIST.PROG. : 16017.81  
 DIST.PREC. : 5.04  
 DIST.SUCC. : 20.00

SEZIONE N. : 12  
 QT. PROGETTO : 361.90  
 DIST.PROG. : 197.64

SCALA 1:200

QT.RIF. 340.000



QUOTE TERRENO	359.77	360.00	360.53	361.00	361.36	361.62	361.77	362.00	362.04	361.92	361.78	361.76	361.67	361.84	361.01	360.63	360.63	360.63	360.46	360.66	361.00	361.06	361.23	361.15	361.15	361.19	361.44	361.52	361.53	361.55	361.69	361.74	361.75	361.81	361.82	361.88	361.89	
DIST.PARZIALI TERRENO	4.03	0.88	0.70	0.66	2.54	0.69	3.68	0.53	1.83	2.39	0.57	2.15	1.87	1.02	0.47	0.39	0.54	0.93	3.03	4.56	0.57	1.43	8.26	2.53	0.66	0.63	2.98	1.06	0.40	1.34	0.36	1.59	0.34					
QUOTE PROGETTO								361.94	361.71	361.69	361.70	361.74	361.78	361.79	361.81	361.72			361.09	362.86	362.86	362.78	362.59	362.39	362.31	362.31	361.43	361.46	361.87	361.85	361.86	361.90	361.94	361.95	361.97	361.70		
DIST.PARZIALI PROGETTO								0.59	0.75	0.30	1.50	1.50	0.50	0.75			8.15		2.66	1.25	1.50	3.74	3.76	1.50	1.25	1.33	0.88	0.62	0.75	0.50	1.50	1.50	0.50	0.75	0.40			

SCAVI E BONIFICHE SS121_lotto 2A	
BONIFICA	8.34 mq
RILEVATI SS121_lotto 2A	
RILEVATO	14.87 mq
TERRENO VEGETALE	7.99 m
SOVRAST. SS121_lotto 2A	
USURA	10.50 m
BINDER	10.50 m
BASE	10.50 m
MISTO GRANULARE	10.50 m

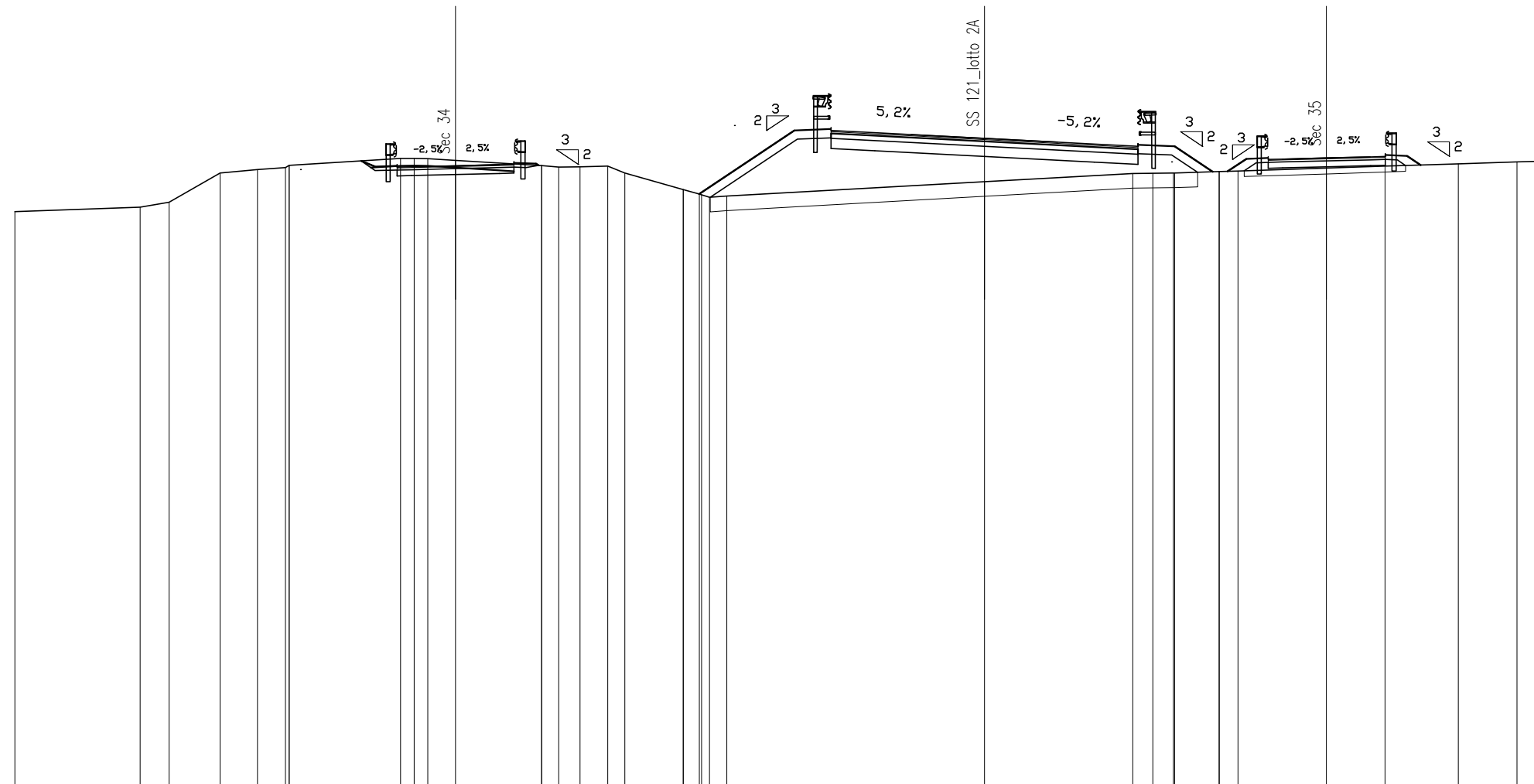
SEZIONE N. : 14  
 QT. PROGETTO : 361.25  
 DIST.PROG. : 261.20

SEZIONE N. : 803  
 QT. PROGETTO : 362.19  
 DIST.PROG. : 16037.81  
 DIST.PREC. : 20.00  
 DIST.SUCC. : 20.00

SEZIONE N. : 13  
 QT. PROGETTO : 361.52  
 DIST.PROG. : 217.43

SCALA 1:200

QT.RIF. 340.000



QUOTE TERRENO	359.68	359.83	360.00	361.00	361.12	361.19	361.26	361.50	361.50	361.44	361.26	361.20	361.22	361.24	361.00	360.43	360.28	360.26	360.17	360.22	360.70	360.98	360.99	361.00	361.00	361.05	361.07	361.17	361.24	361.32	361.38	361.40			
DIST.PARZIALI TERRENO		4.28	0.99	1.75	1.27	0.96	3.81	0.47	0.47	0.95	2.94	0.59	0.73	0.95	0.58	2.00	0.55	0.59	8.81		5.08	0.68	0.71	1.52	0.65	3.02	2.00	2.51	2.01	0.61					
QUOTE PROGETTO								361.42	361.22	361.20	361.21	361.25	361.29	361.30	361.32	361.26	360.28		362.46	362.46	362.38	362.19	361.99	361.91	361.91	361.04	361.06	361.49	361.47	361.48	361.52	361.55	361.57	361.59	361.28
DIST.PARZIALI PROGETTO								0.48	0.75	0.50	1.50	1.50	0.50	0.75		5.49		3.26	1.25	1.50	3.75	3.75	1.50	1.25	1.30	0.51	0.64	0.75	0.50	1.49	1.51	0.50	0.75	0.47	

SCAVI E BONIFICHE SS121_lotto 2A	
BONIFICA	7.94 mq
RILEVATI SS121_lotto 2A	
RILEVATO	11.21 mq
TERRENO VEGETALE	7.02 m
SOVRAST. SS121_lotto 2A	
USURA	10.50 m
BINDER	10.50 m
BASE	10.50 m
MISTO GRANULARE	10.50 m

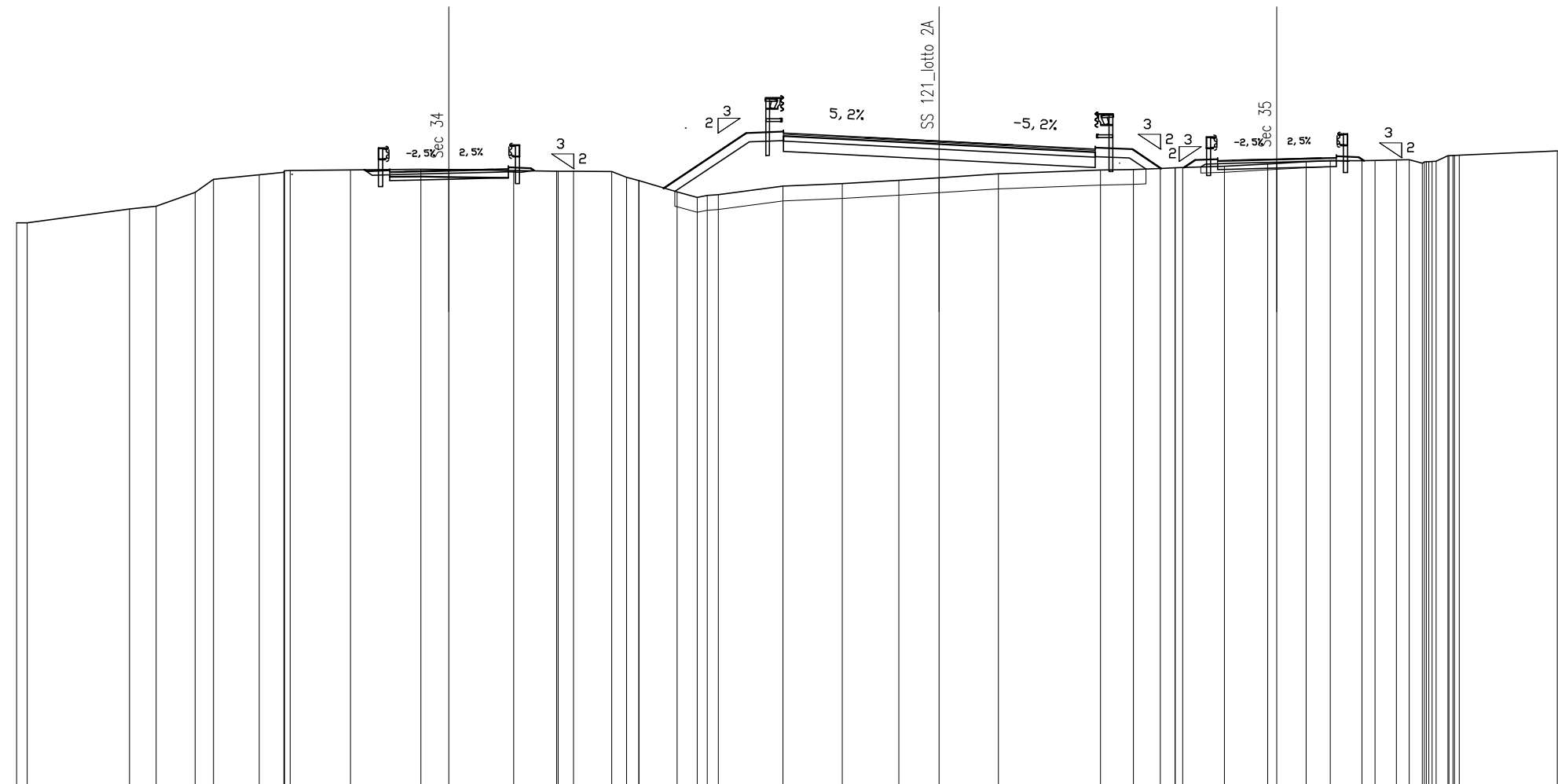
SEZIONE N. : 15  
 QT. PROGETTO : 360.76  
 DIST.PROG. : 281.20

SEZIONE N. : 804  
 QT. PROGETTO : 361.75  
 DIST.PROG. : 16057.81  
 DIST.PREC. : 20.00  
 DIST.SUCC. : 20.00

SEZIONE N. : 14  
 QT. PROGETTO : 361.14  
 DIST.PROG. : 236.98

SCALA 1:200

QT.RIF. 340.000



QUOTE TERRENO	359.00 359.00		359.46	359.55	360.02	360.46	360.61	360.70 360.75 360.76	360.78		360.80	360.79	360.75	360.74 360.73 360.73	360.72 360.52 360.41	360.04	359.85 359.92 359.95	360.24	360.32	360.42	360.51	360.64		360.77	360.79	360.83 360.85 360.86	360.90	360.98 361.00	361.05	361.09	361.09 361.10 361.11 361.12 361.06 361.05 361.05 361.06 361.07 361.26 361.27 361.27 361.27 361.42		
DIST.PARZIALI TERRENO	0.36	3.44	0.90	1.31	0.62	1.55	0.83	2.03	2.37	0.94	2.18	1.45	0.52	1.28	0.50 0.42	1.28	0.69 0.37	2.18	2.00	1.91	1.35	1.99	3.44	1.11	0.91	0.50	1.41	1.45	0.99	0.81	1.07	0.44 0.72 0.44 0.43 0.40	3.30
QUOTE PROGETTO									360.78 360.77 360.77 360.75	360.76	360.80 360.81	360.83 360.76		360.16		362.02 362.02	361.94		361.75		361.55	361.47	361.47	360.83 360.86 361.11 361.09 361.10	361.14	361.18 361.19	361.21 361.09						
DIST.PARZIALI PROGETTO									0.75 0.50	1.49	1.50	0.51 0.75	4.35	2.79	1.25	1.50	3.74		3.76	1.50	1.25	0.97	0.77	0.38 0.30 0.30	1.49	1.51	0.50	0.75					

SCAVI E BONIFICHE SS121_lotto 2A	
BONIFICA	7.80 mq
RILEVATI SS121_lotto 2A	
RILEVATO	11.62 mq
TERRENO VEGETALE	6.60 m
SOVRAST. SS121_lotto 2A	
USURA	10.50 m
BINDER	10.50 m
BASE	10.50 m
MISTO GRANULARE	10.50 m

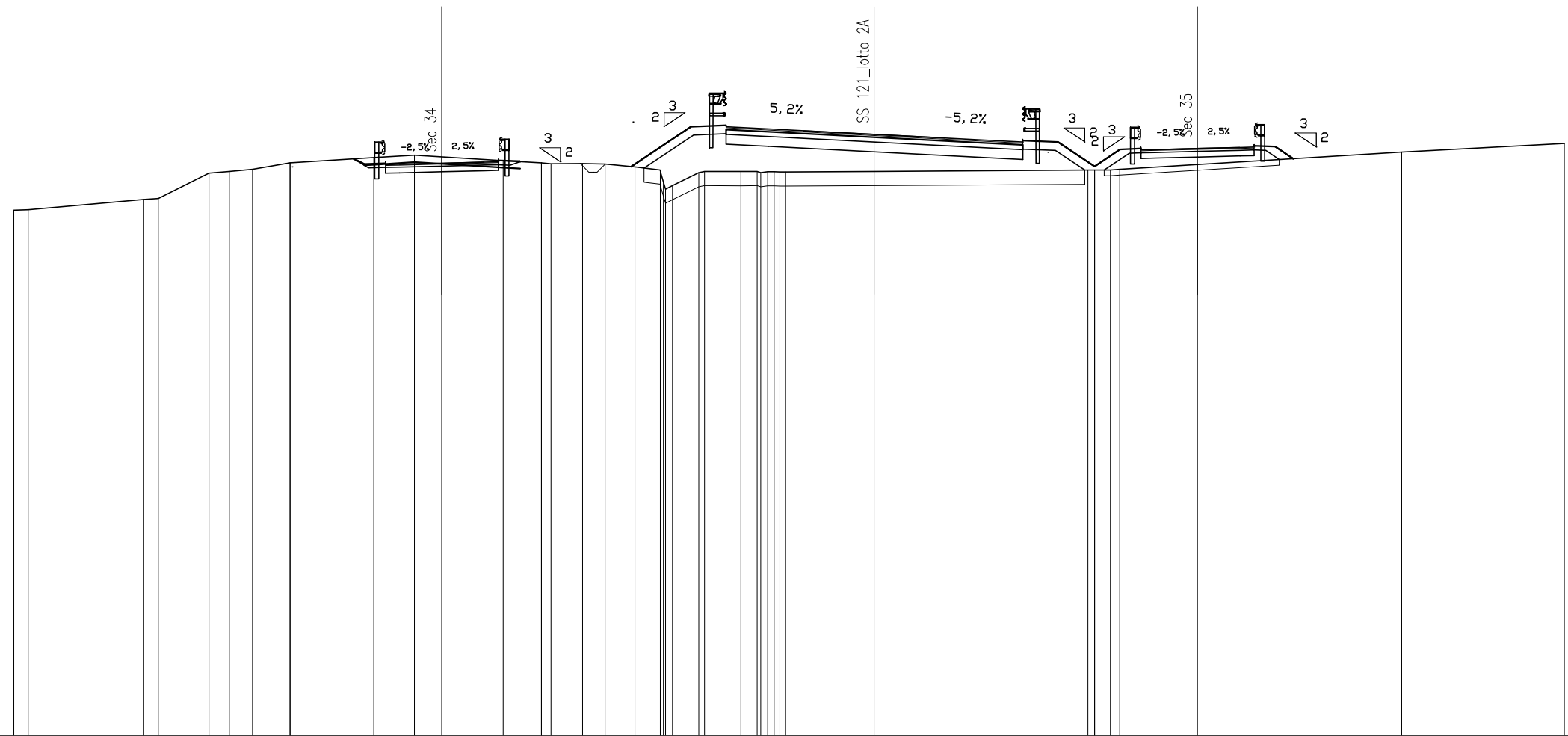
SEZIONE N. : 16  
 QT. PROGETTO : 360.24  
 DIST.PROG. : 302.63

SEZIONE N. : 805  
 QT. PROGETTO : 361.27  
 DIST.PROG. : 16077.81  
 DIST.PREC. : 20.00  
 DIST.SUCC. : 19.06

SEZIONE N. : 15  
 QT. PROGETTO : 360.76  
 DIST.PROG. : 256.54

SCALA 1:200

QT.RIF. 340.000



QUOTE TERRENO	358.59 358.60	358.96 359.00	359.89 359.95	360.03	360.26	360.44	360.53	360.47	360.34	360.25 360.23	360.23	360.21 360.21	360.11	360.00 359.90 359.58 359.32 359.45 359.91 359.95 359.95 359.94 359.94 359.93	359.95	360.00 360.00 360.00	360.03	360.20	360.64	360.94															
DIST.PARZIALI TERRENO	0.52	4.08	0.52	1.80	0.71	0.82	1.33	2.96	1.44	0.97	2.17	1.36	0.34	1.12	0.79	1.06	0.90	0.93	1.29	0.58	3.14	7.57	0.56	0.33	2.75	7.23	5.76								
QUOTE PROGETTO						360.40	360.21	360.19	360.21	360.24	360.28	360.29	360.31	360.30		360.13		361.54	361.54	361.46		361.27		361.07	360.99	360.99	360.13	360.73	360.71	360.72	360.76	360.80	360.81	360.83	360.41
DIST.PARZIALI PROGETTO						0.37	0.75	0.50	1.49	1.50	0.51	0.75		3.93		2.12		1.25	1.50	3.74		3.76		1.50	1.25	1.29	0.90	0.75	1.50	1.50	0.50	0.75	0.84		

SCAVI E BONIFICHE SS121_lotto 2A	
STERRO	0.02 mq
BONIFICA	7.55 mq
RILEVATI SS121_lotto 2A	
RILEVATO	7.19 mq
TERRENO VEGETALE	6.09 m
SOVRAST. SS121_lotto 2A	
USURA	10.50 m
BINDER	10.50 m
BASE	10.50 m
MISTO GRANULARE	10.50 m

SEZIONE N. : 17  
 QT. PROGETTO : 359.78  
 DIST.PROG. : 321.72

SEZIONE N. : 805.A  
 QT. PROGETTO : 360.78  
 DIST.PROG. : 16096.87  
 DIST.PREC. : 19.06  
 DIST.SUCC. : 0.94

SEZIONE N. : 16  
 QT. PROGETTO : 360.40  
 DIST.PROG. : 275.17

