VIADOTTO 2
Sezione 406

Scala 1:200



Nome punto	0	1	2	3	4	5	6	7	8	9	10	11	12	13	14	15	16	17	18	19	20	21	22	23	24	25	26	27	28	29	30	31	32	33	34	35	36	37	38	39	40	41	42
Distanze parziali (m)		1.51	1.41	1.16	1.67	2.11	1.77	1.33	2.65	2.74	0.93	0.93	3.54	2.75	0.85	0.43	3.49	3.57	1.29	3.67	0.99	3.59	4.17	0.14	3.31	1.33	0.79	6	2.1	1.46	0.6	1.2	1.29	2.2	1.35	4.65	2.66	2.6	5.27	2.76	1.78	
Distanze progressive (m)	0	1.51	2.88	4.04	5.81	7.92	9.69	11.02	13.67	16.41	17.34	18.27	21.81	24.56	25.41	25.84	29.33	32.90	34.19	37.86	38.85	42.44	46.61	46.75	50.06	51.39	52.18	53.97	55.97	57.41	58.01	58.7	59.99	62.19	63.54	68.19	70.85	73.45	78.72	81.48	83.26	
Quote (m s.m.m.)	282.79	281.82	281.88	281.43	280.86	280.28	280.53	280.57	280.66	278.89	277.91	277.91	278.08	274.73	273.37	273.27	273.3	273.42	273.22	273.39	273.29	273.33	273.42	271.81	272.52	272.12	272.52	272.26	222.46	272.83	273.02	273.27	276.02	276.17	278.92	279.44	280.13	280.5	280.94	282.26	282.71	

VIADOTTO 2
Sezione 430

Scala 1:200



Nome punto	0	1	2	3	4	5	6	7	8	9	10	11	12	13	14	15	16	17	18	19	20	21	22	23	24	25	26	27	28	29	30	31
Distanze parziali (m)		1.02	3.99	2.25	1.97	3.4	3.6	2.39	1.48	1.23	3.17	2.71	6.44	8.5	9.09	2.69	0.91	1.09	3.21	3.78	2.94	2.08	1.83	2.38	2.3	1.78	2.75	1.75	2.25	4.14	1.69	4.39
Distanze progressive (m)	0	1.02	5.01	7.26	9.23	12.63	16.23	18.63	20.11	21.34	22.51	25.22	31.66	40.16	49.24	51.94	52.85	53.93	57.14	60.92	63.85	65.93	67.76	70.14	72.44	74.22	76.97	78.72	80.97	85.11	86.8	
Quote (m s.m.m.)	279.57	279.80	278.12	277.69	277.78	277.74	277.53	277.70	277.82	277.78	277.52	273.45	270.95	269.46	271.12	272.12	272.41	272.32	276.12	277.31	278.33	279.73	280.43	280.51	280.95	281.33	283.54	283.95	284.4	284.65	284.51	

VIADOTTO 2
Sezione 458

Scala 1:200

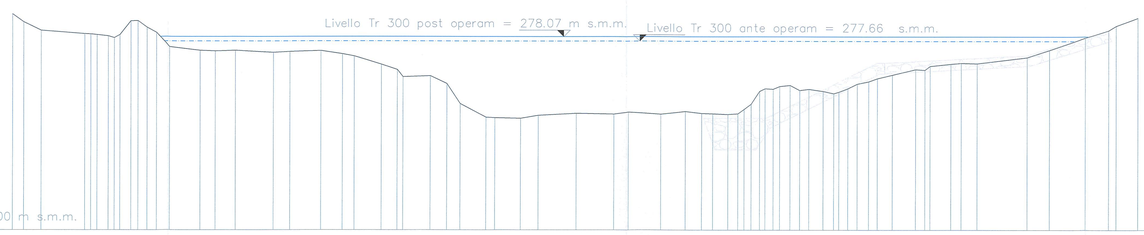

Nome punto	0	1	2	3	4	5	6	7	8	9	10	11	12	13	14	15	16	17	18	19	20	21	22	23	24	25	26	27	28	29	30	31	32	33	34	35	36	37	38	39	40	41	42	43	44	45	46	47	48	49	50	51	52	53	54	55	56	57	58	59	60	61	62	63	64	65	66	67	68	69
Distanze parziali (m)		1.04	1.63	4.05							1.25	2.86	1.41	1.89	3.53	1.55	2.9	2	1.11	2.54	1.48	2.55	1.55	1.25	2.41	0.83	2.39	1.65	3.56	3.54	1.37	3.04	2.28	1.53	1.03	1.41	0.94	1.4	2.16	1.94	0.97	1.49	4.69	2.09	3.36	2.19	0.69	2.05
Distanze progressive (m)	0	1.04	2.67		5.72	7.39	8.91	9.99	11.02	12.54	13.41	14.66	17.52	18.93	20.82	24.35	25.90	28.8	30.8	31.91	34.45	36.93	37.7	39.02	41.57	41.82	44.23	45.06	47.45	49.10	52.66	56.2	57.57	60.61	62.86	64.42	65.45	66.87	67.81	69.21	70.18	71.15	72.12	73.79	76.78	78.87	79.56	81.61	82.26	84.42	86.42	88.61	90.18	94.87	96.96	100.32	102.51	103.2	
Quote (m s.m.m.)	280.18	279.45	278.66		278.34	278.32	278.14	278.05	279.54	278.94	278.46	277.12	276.78	276.73	276.78	276.6	276.67	276.76	276.45	276.25	275.48	274.38	274.31	274.42	273.69	271.81	270.54	270.5	270.44	270.72	270.9	270.83	271.02	270.82	271.09	270.9	270.87	270.87	270.85	271.79	272.37	273.27	273.15	273.06	272.7	272.97	272.76	273.08	273.23	273.66	273.89	274.17	274.5	275.02	275.33	275.53	275.61	275.57	276.14	276.82	277.97	278.66	278.66

COMMITTENTE:

RFI RETE FERROVIARIA ITALIANA
GRUPPO FERROVIE DELLO STATO ITALIANE

PROGETTAZIONE:

ITALFERR
GRUPPO FERROVIE DELLO STATO ITALIANE

DIREZIONE TECNICA
U.O. INFRASTRUTTURE CENTRO

PROGETTO DEFINITIVO

ITINERARIO NAPOLI - BARI
RADDOPPIO TRATTA APICE - ORSARA
I LOTTO FUNZIONALE APICE - HIRPINIA

ELABORATI A CARATTERE GENERALE
Sezioni ante e post operam - Viadotto VI02 Tr 300 anni

SCALA : 1:200

COMMESSA	LOTTO	FASE	ENTE	TIPO DOC.	OPERA/DISCIPLINA	PROGR.	REV.
IF0G	01	D	11	W9	ID0002	001	A

Revis.	Descrizione	Redatto	Data	Verificato	Data	Approvato	Data	Autorizzato	Data
A	Emissione Esecutiva	M. Coccato	Luglio 2017	C. Valeri	Luglio 2017	G. Azrea	Luglio 2017	F. Ascarelli	
B									
C									
D									

ITALFERR S.p.A. Direzione Tecnica Ordine degli Ingegneri della Provincia di Roma n° 16332 sez. A

File: IF0G01D11W9ID0002001A.dwg

n. Elab.: