LEGENDA SEZIONI

- LIVELLO IDRICO TR 300 (WS)
- LIVELLO ENERGIA TR 300 (EG)
- LIVELLO IDRICO TR 200 (WS)
- LIVELLO ENERGIA TR 200 (EG)
- PROFILO DEL TERRENO
- HEC01 — N. SEZIONE HEC RAS
- SEZ.1011 — N. SEZIONE RILIEVO TOPOGRAFICO

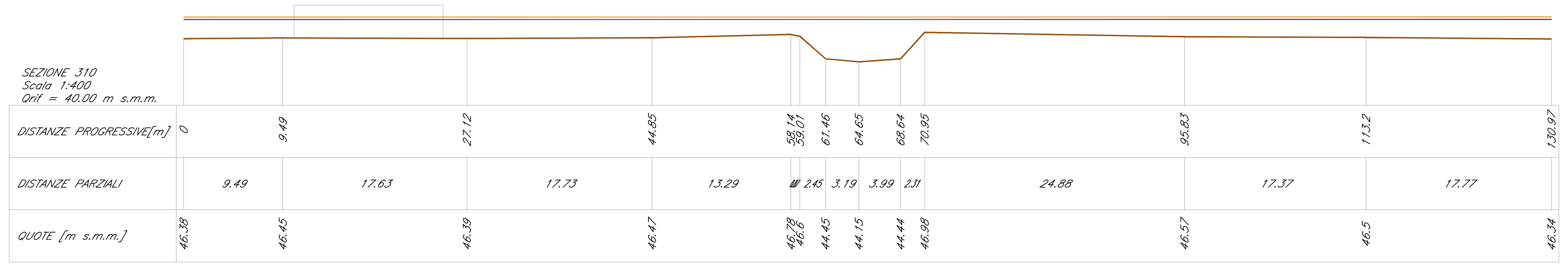





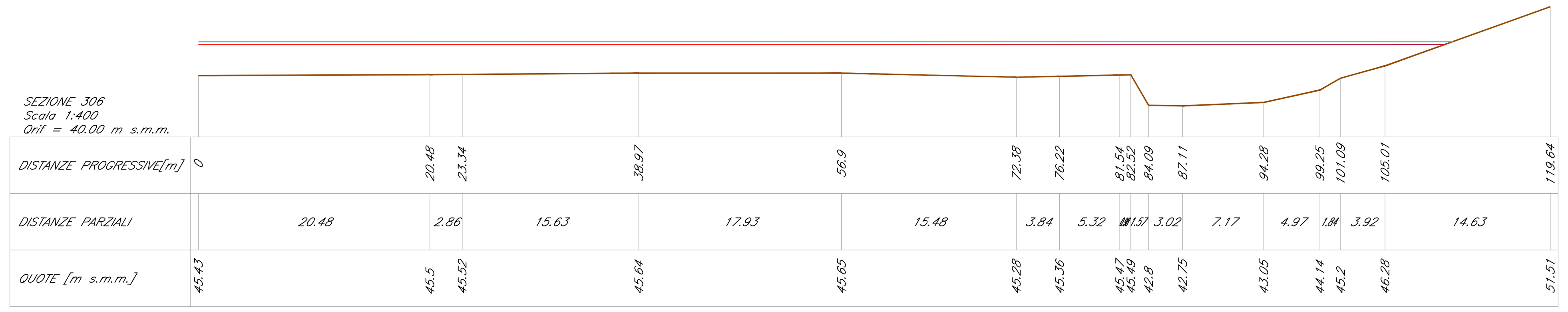



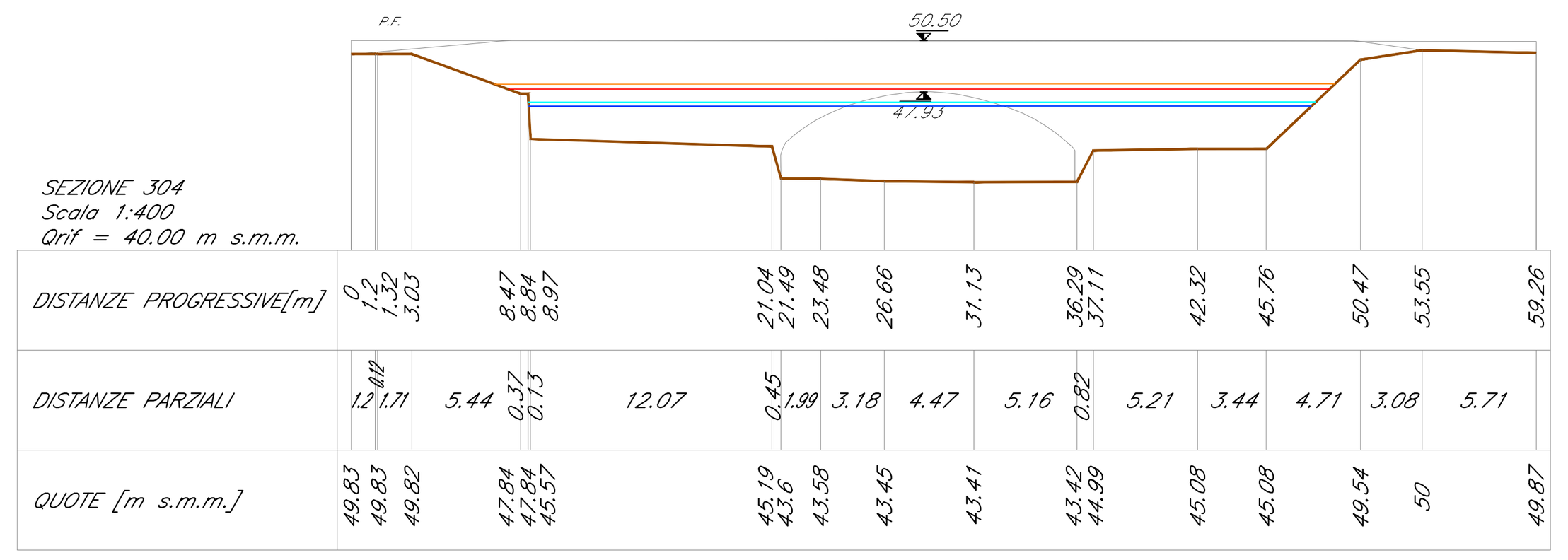

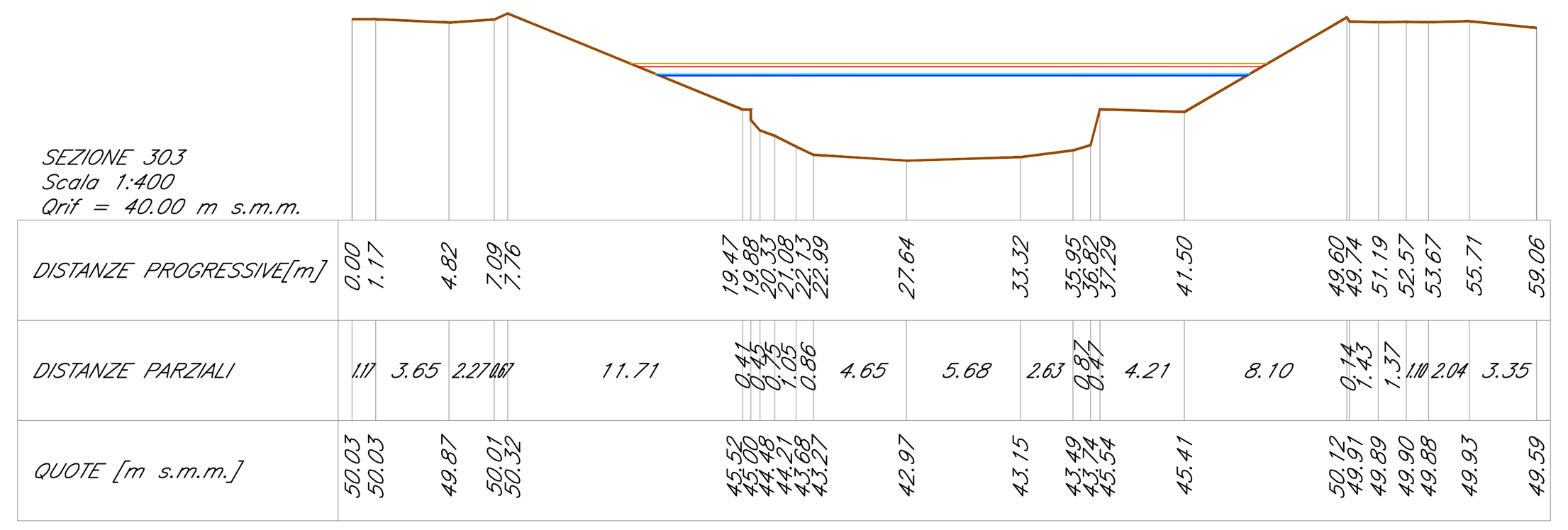

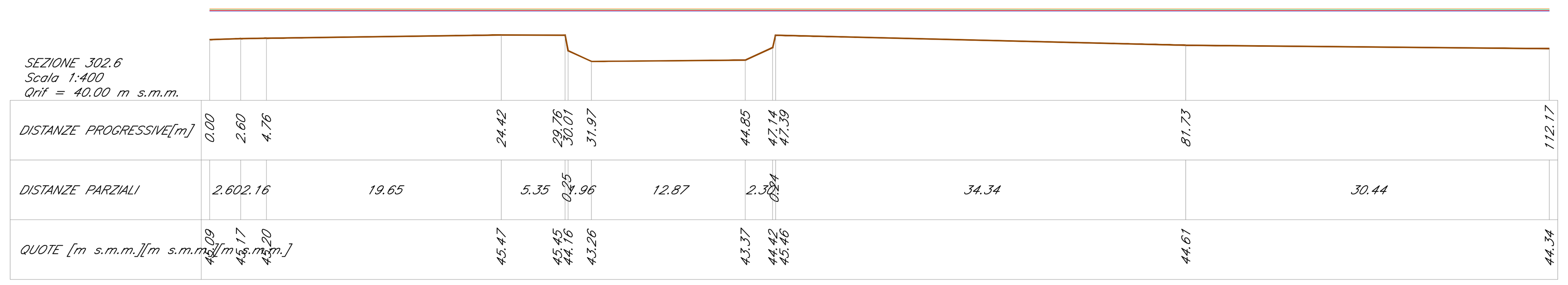

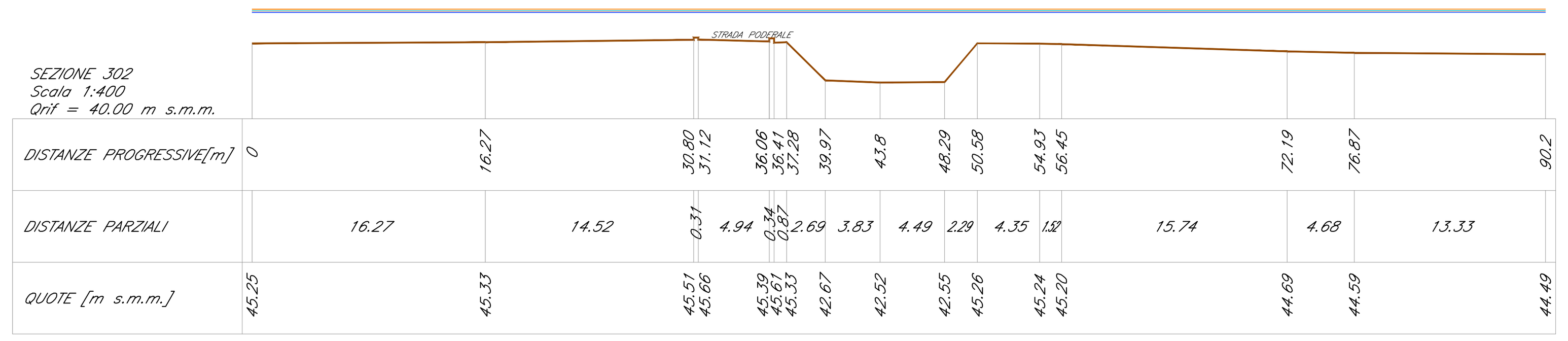

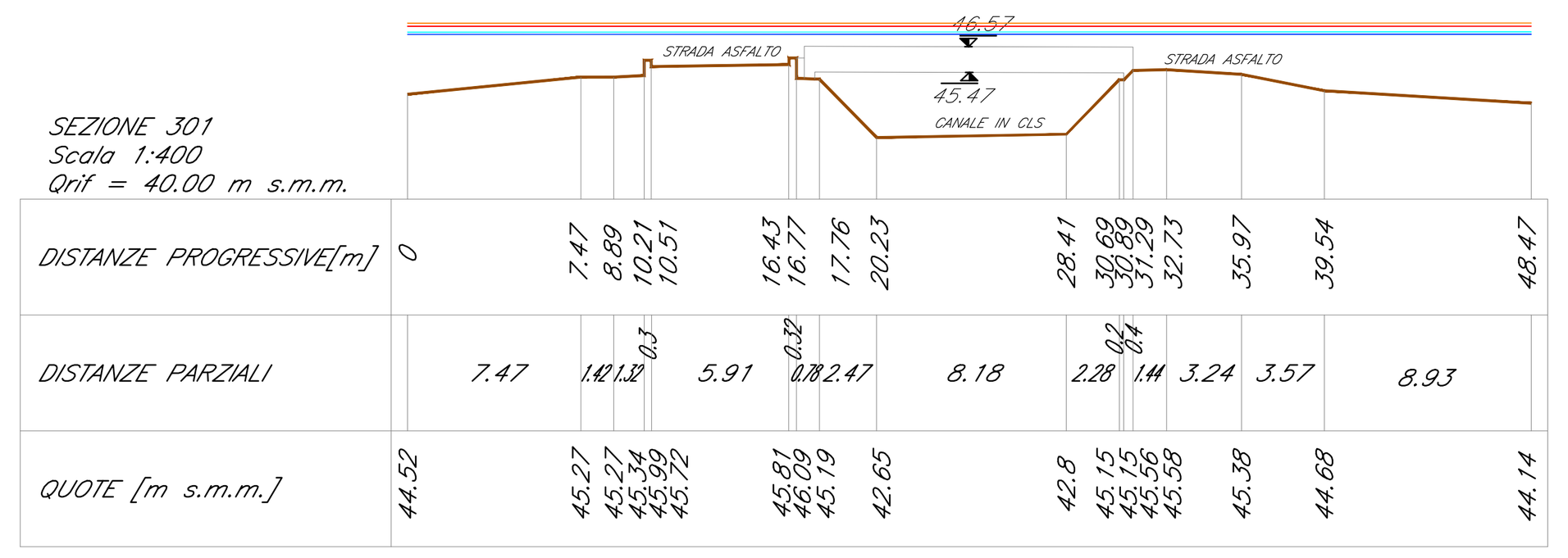

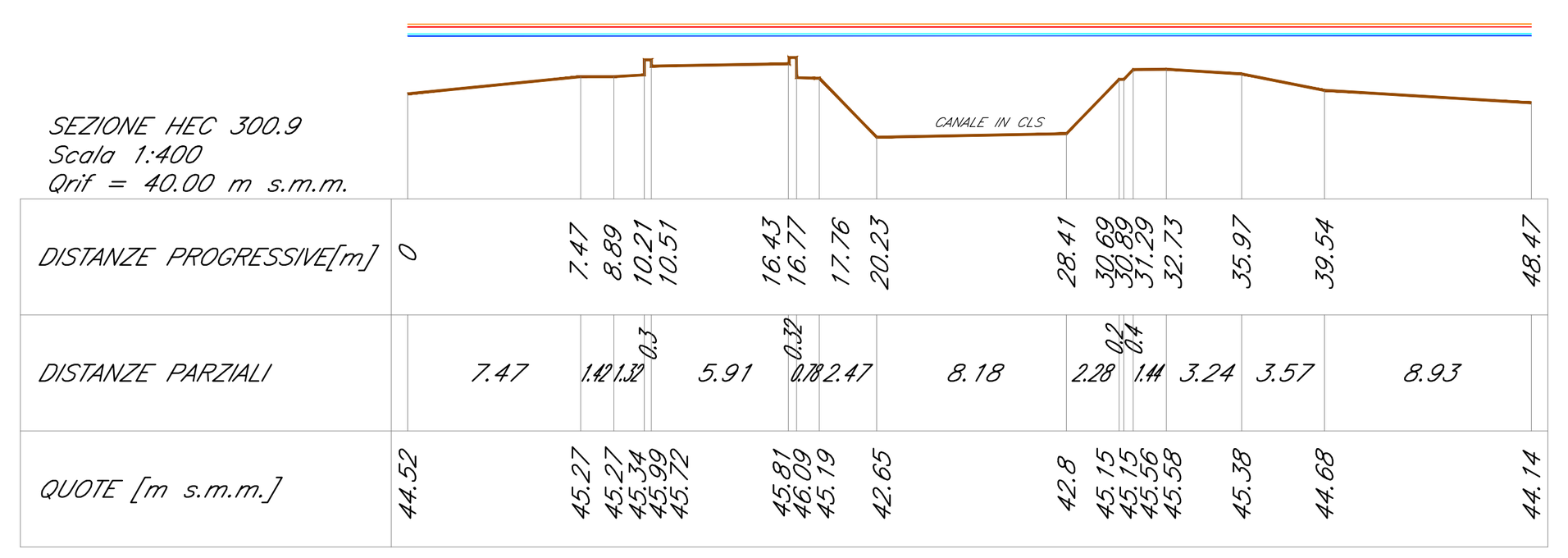

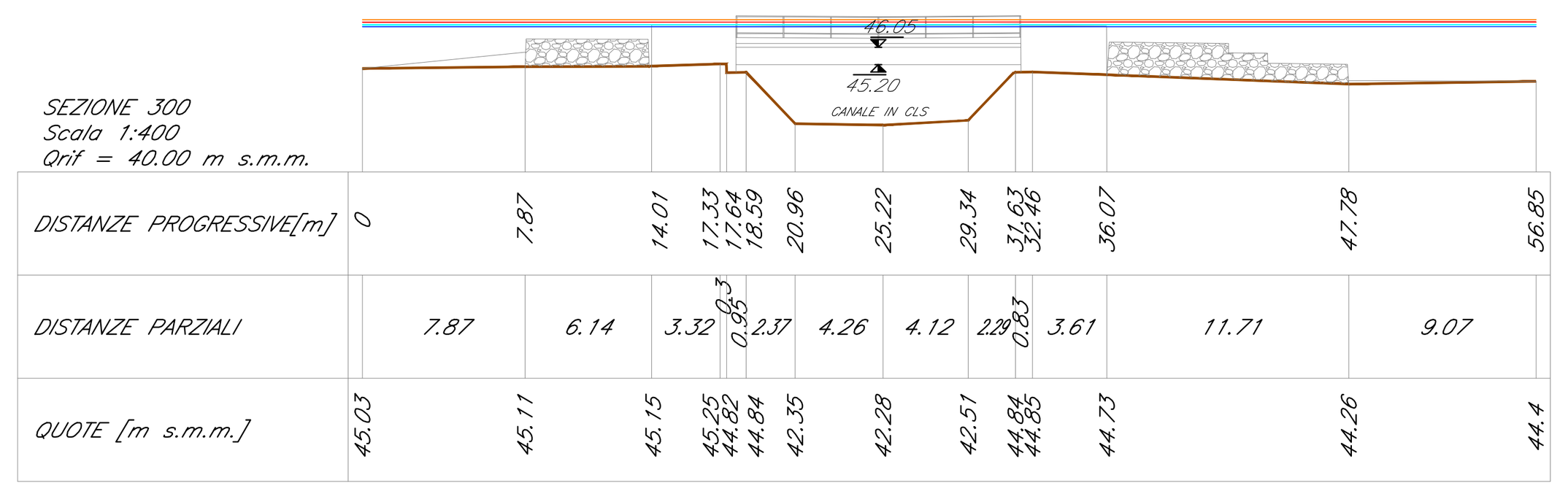



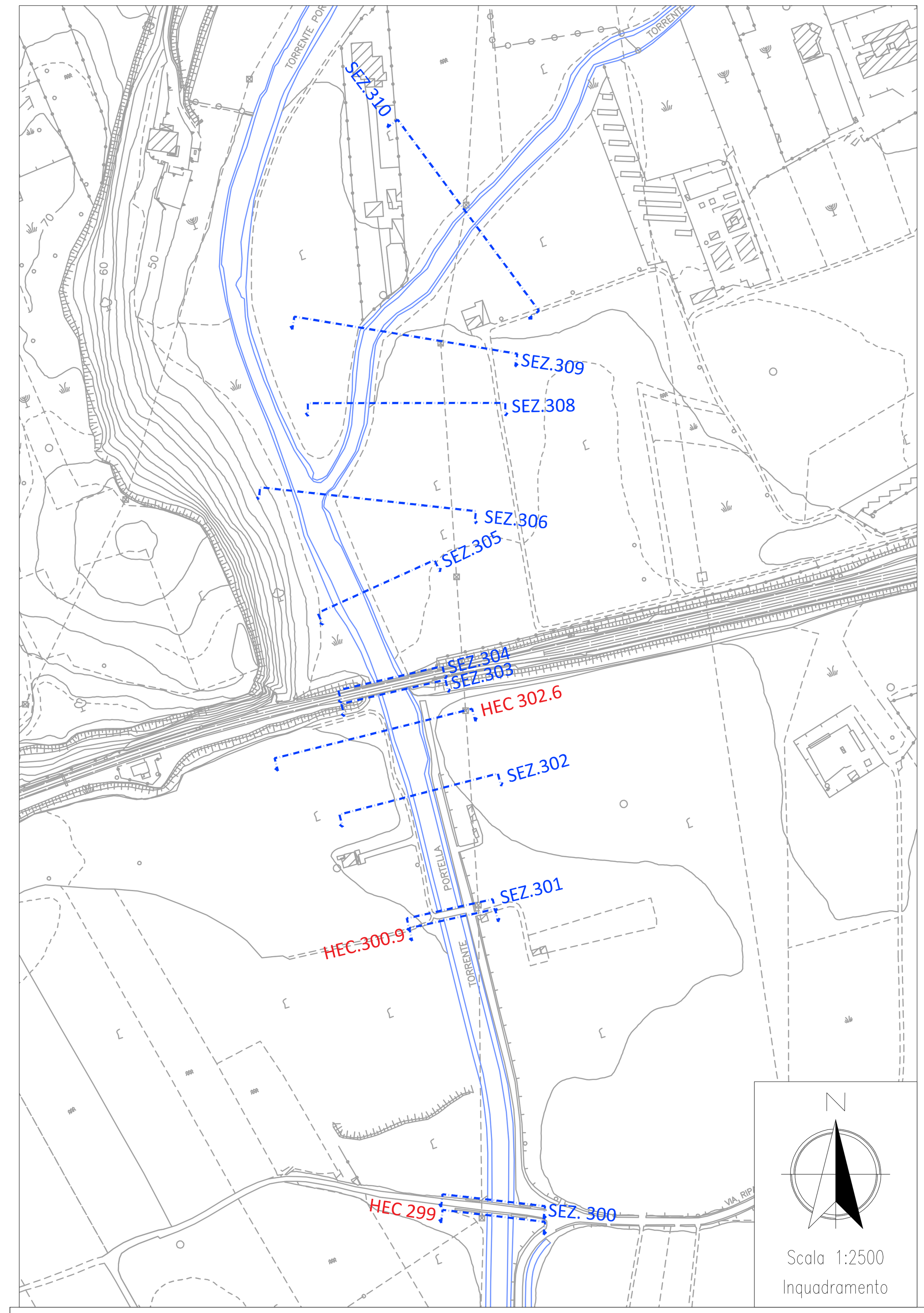

Sezione Rilievo	Sezione Hec-Ras	Livello idricoTR200 [m]	Livello energia TR200 [m]	Livello idrico TR300 [m]	Livello energiaTR300 [m]
310	310.00	48.18	48.24	48.43	48.48
309	309.00	48.17	48.21	48.42	48.46
308	308.00	48.15	48.2	48.41	48.45
306	306.00	48.15	48.18	48.4	48.43
305	305.00	48.10	48.17	48.35	48.42
	304.30	48.12	48.15	48.37	48.4
304	304.00	47.21	48.06	47.41	48.31
	Attraversamento ferroviario esistente				
303	303.00	47.22	47.67	47.32	47.82
	302.60	47.49	47.52	47.62	47.66
302	302.00	47.41	47.51	47.54	47.64
301	301.00	47.11	47.47	47.21	47.59
	Attraversamento strada campestre				
	300.90	47.02	47.40	47.11	47.53
300	300.00	47.05	47.27	47.14	47.38
	Attraversamento stradale via Ripacelle vigne				
	299.00	45.17	47.09	45.27	47.20

COMMITTENTE:

RFI RETE FERROVIARIA ITALIANA
GRUPPO FERROVIE DELLO STATO ITALIANE

PROGETTAZIONE:

ITALFERR
GRUPPO FERROVIE DELLO STATO ITALIANE

DIREZIONE TECNICA
U.O. INFRASTRUTTURE CENTRO

PROGETTO DEFINITIVO

ITINERARIO NAPOLI - BARI
RADDOPPIO TRATTA CANCELLO - BENEVENTO
II LOTTO FUNZIONALE FRASSO TELESINO - VITULANO
1° LOTTO FUNZIONALE FRASSO - TELESE

Sezioni Ante Operam Torrente Portella km 25+800

SCALA : Varie

COMMESSA	LOTTO	FASE	ENTE	TIPO DOC.	OPERA/DISCIPLINA	PROGR.	REV.
IF0H	12	D	11	WZ	VI0709	001	A

Revis.	Descrizione	Redatto	Data	Verificato	Data	Approvato	Data	Autorizzato Data
A	Emissione Esecutiva	C. Marson	giugno 2017	E.Elisei	giugno 2017	F.Cerrone	giugno 2017	F. Arduini giugno 2017

ITALFERR S.p.A. Direzione Tecnica Infrastrutture Centro Dott. Ing. Fabrizio Arduini Ordine degli Ingegneri della Provincia di Roma n° 16302 sez. A

File: IFOH12D11WZVI0709001A.dwg — n. Elab.: 1L 094