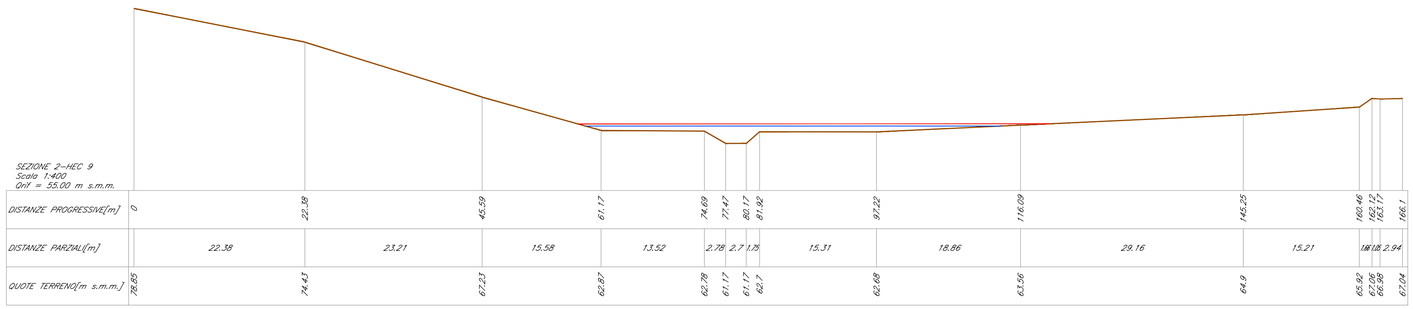

Sezione Rilievo	Sezione Hec-Ras	Livello idrico [m]	Livello energia [m]
2	9.0	63.41	63.73
1	8.0	61.89	61.9
0	7.0	61.88	61.89
	6.0	61.84	61.88
	5.0	61.84	61.88
	4.0	61.83	61.88
3007	3.0	61.83	61.88
	Attraversamento stradale SP106		
	2.0	59.24	61.63
	1.0	58.71	61.37

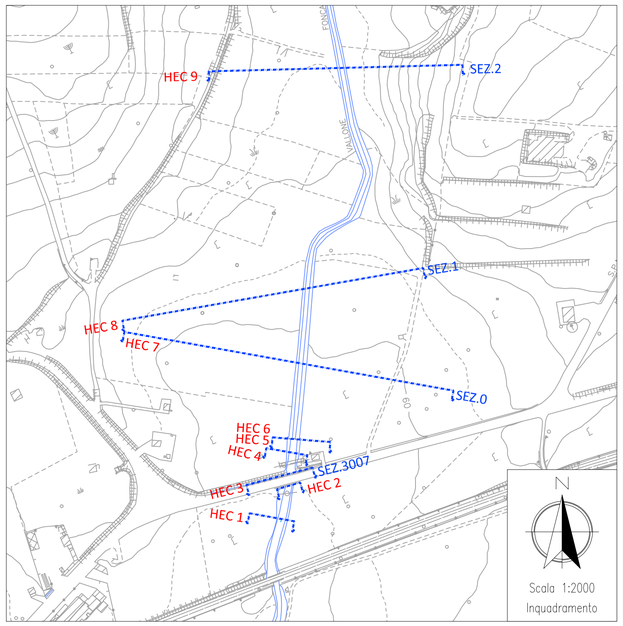



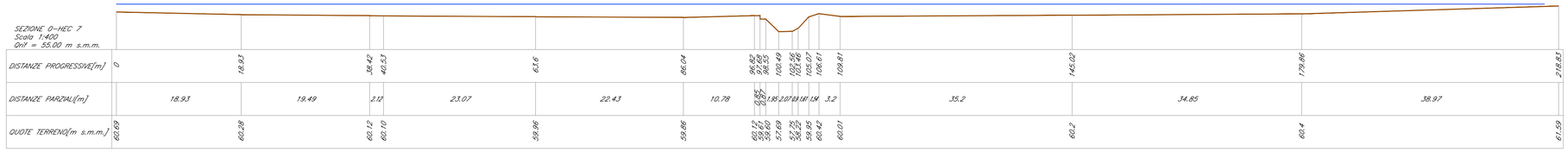

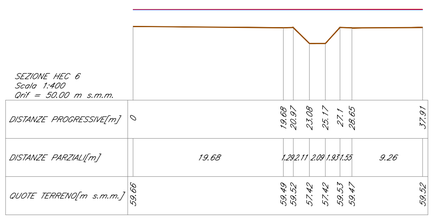

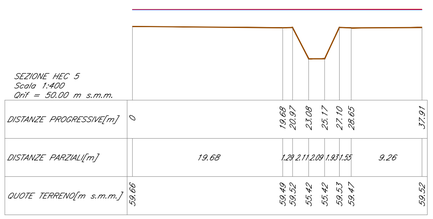

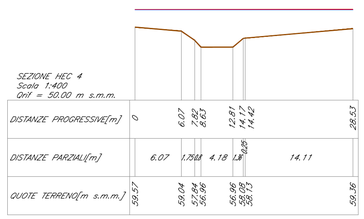

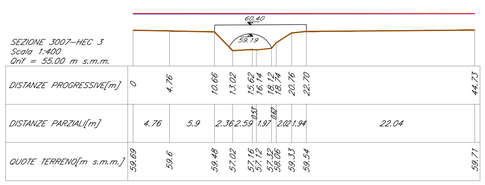

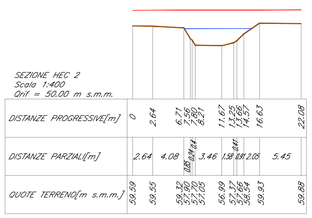

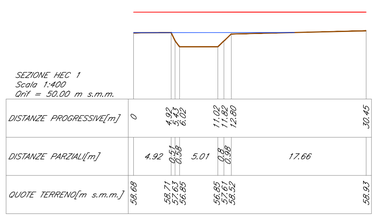

LEGENDA SEZIONI

- LIVELLO IDRICO TR 200 (WS)
- LIVELLO ENERGIA TR 200 (EG)
- PROFILO DEL TERRENO
- HEC 1 — N. SEZIONE HEC RAS
- SEZ.1011 — N. SEZIONE RILIEVO TOPOGRAFICO

COMMITTENTE:

RFI RETE FERROVIARIA ITALIANA
GRUPPO FERROVIE DELLO STATO ITALIANE

PROGETTAZIONE:

ITALFERR
GRUPPO FERROVIE DELLO STATO ITALIANE

DIREZIONE TECNICA
U.O. INFRASTRUTTURE CENTRO

PROGETTO DEFINITIVO

ITINERARIO NAPOLI - BARI
RADDOPPIO TRATTA CANCELLO - BENEVENTO
II LOTTO FUNZIONALE FRASSO TELESINO - VITULANO
2° LOTTO FUNZIONALE TELESE - SAN LORENZO

Sezioni Ante Operam Rio Capuano progr. 31+939

SCALA : Varie

COMMESSA	LOTTO	FASE	ENTE	TIPO DOC.	OPERA/DISCIPLINA	PROGR.	REV.
IF0H	22	D	11	WZ	VI1209	001	A

Revis.	Descrizione	Redatto	Data	Verificato	Data	Approvato	Data	Autorizzato	Data
A	Emissione Esecutiva	C. Marson	giugno 2017	E.Elser	giugno 2017	F.Cerone	giugno 2017	F. Arduini	

ITALFERR S.p.A. Direzione Tecnica Infrastrutture Centro Dott. Ing. Fabio Arduini Ordine degli Ingegneri della Provincia di Roma n. 18392

File: IF0H22D11WZVI1209001A.dwg

n. Elab.: 2L100