

# AUTOSTRADA VALDASTICO A31 NORD

## 1° LOTTO

### Piovene Rocchette - Valle dell'Astico

## PROGETTO DEFINITIVO

CUP	G21B1 30006 60005
WBS	B25.A31N.L1
COMMESSA	J16L1

COMMITTENTE



S.p.A. AUTOSTRADA BRESCIA VERONA VICENZA PADOVA  
Area Costruzioni Autostradali

CAPO COMMESSA  
PER LA PROGETTAZIONE  
Dott. Ing. Gabriella Costantini

PRESTATORE DI SERVIZI:  
**CONSORZIO RAETIA**



RAPPRESENTANTE: Dott. Ing. Alberto Scotti

RESPONSABILE DELL'INTEGRAZIONE  
TRA LE PRESTAZIONI SPECIALISTICHE:  
Technital SpA - Dott. Ing. Andrea Renso



PROGETTAZIONE:

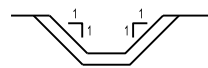


ELABORATO: **PROGETTO STRADALE**  
SVINCOLI  
SVINCOLO DI COGOLLO DEL CENGIO  
SEZIONI TRASVERSALI - FASCICOLO 1

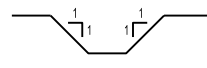
Progressivo	Rev.
06 02 01 006 02	

Rev.	Data	Descrizione	Redazione	Controllo	Approvazione	SCALA: 1:200
00	MARZO 2017	PRIMA EMISSIONE	TECHNITAL - P.CAVICCHINI	V.REALE	A.RENSO	NOME FILE: J16L1_06_02_01_006_0102_0PD_02.dwg
01	GIUGNO 2017	REVISIONE PER VERIFICA	TECHNITAL - P.CAVICCHINI	V.REALE	A.RENSO	CM.    PROGR.                    FG.    LIV.    REV. J16L1_06_02_02_006_0102_0PD_02
02	LUGLIO 2017	RECEPIMENTO OSSERVAZIONI	TECHNITAL - P.CAVICCHINI	V.REALE	A.RENSO	

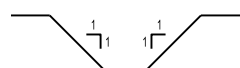
FR01



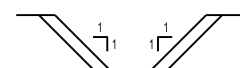
FT01



FT02



FR02



NOTA : PER LA TIPOLOGIA E LE DIMENSIONI DEI FOSSI DI GUARDIA,  
VEDI TAVOLE CAPITOLO IDRAULICA

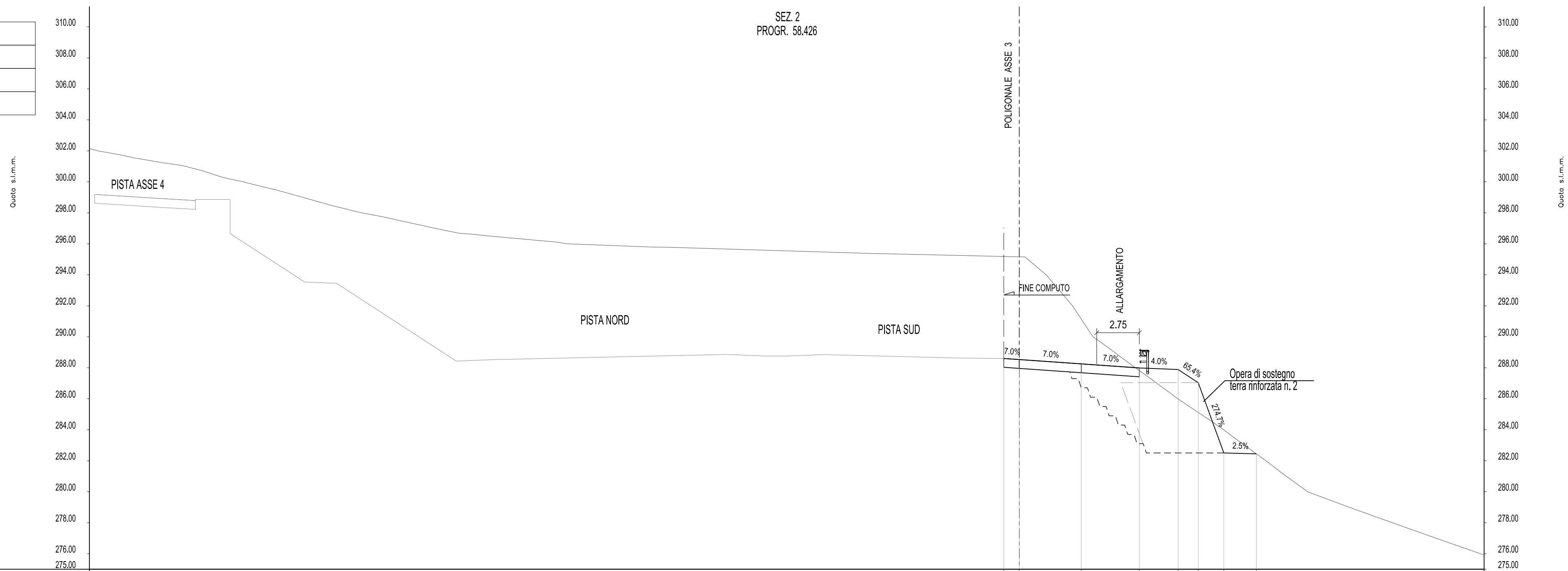
\* PENDENZE IN OBLIQUO



AREE MOVIMENTI MATERIA

AREA
Scavo 38.52 mq
Rilevato 5.94 mq
asse 3 - Pavim:4.99 mq

SEZ. 2  
PROGR. 58.426

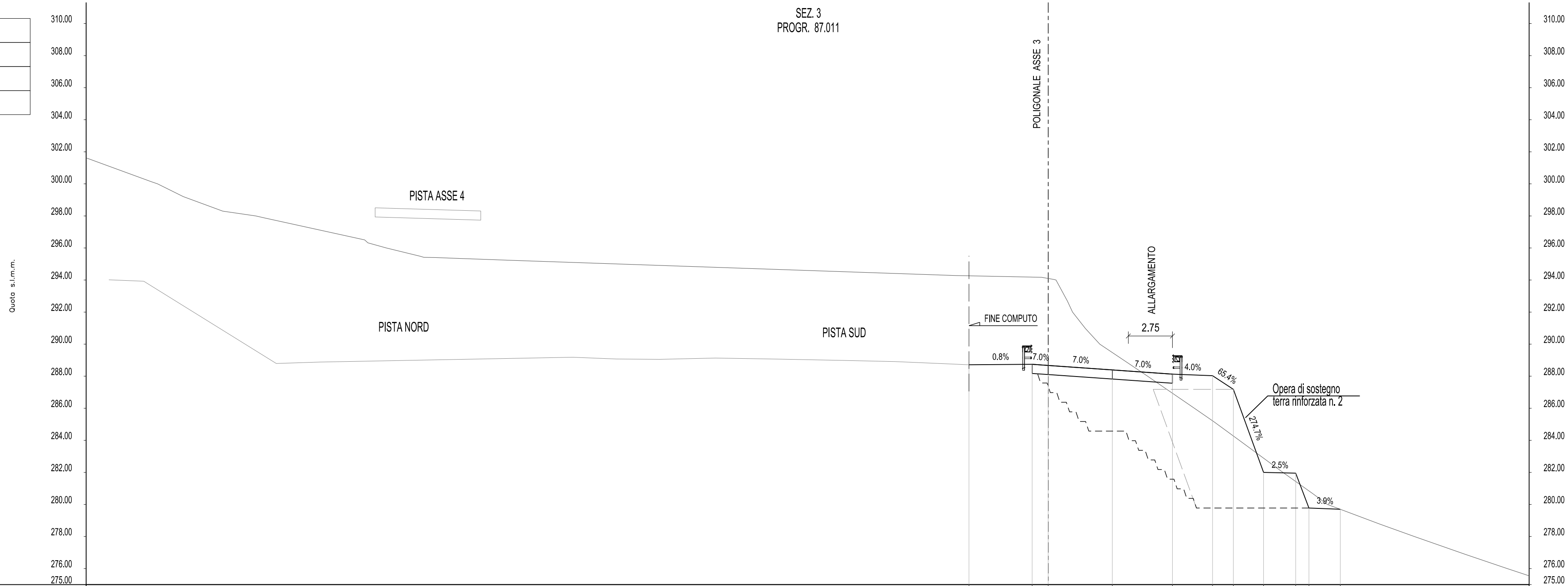


DISTANZE PROGRESSIVE PROGETTO		-1.00	0.00	4.00	7.75	10.25	11.55	13.20	15.31												
DISTANZE PARZIALI PROGETTO		1.00	4.00	3.75	2.50	1.30	1.65	2.10													
QUOTE PROGETTO		288.60	288.53	288.25	287.99	287.89	287.04	282.50	282.45												
QUOTE TERRENO	302.15	301.55	301.06	300.32	299.54	298.46	297.73	297.02	296.60	296.20	295.79	295.38	295.15	292.00	288.00	286.00	284.00	282.00	280.00	278.00	276.00
DISTANZE PROGRESSIVE TERRENO	00.00	-57.14	-54.03	-51.50	-48.22	-44.33	-40.98	-37.76	-35.18	-30.82	-23.73	-9.67	0.37	3.44	7.49	10.23	13.19	15.92	18.61	24.07	29.76

AREE MOVIMENTI MATERIA

AREA
Scavo 46.55 mq
Rilevato 11.41 mq
asse 3 - Pavim:4.99 mq

SEZ. 3  
PROGR. 87.011



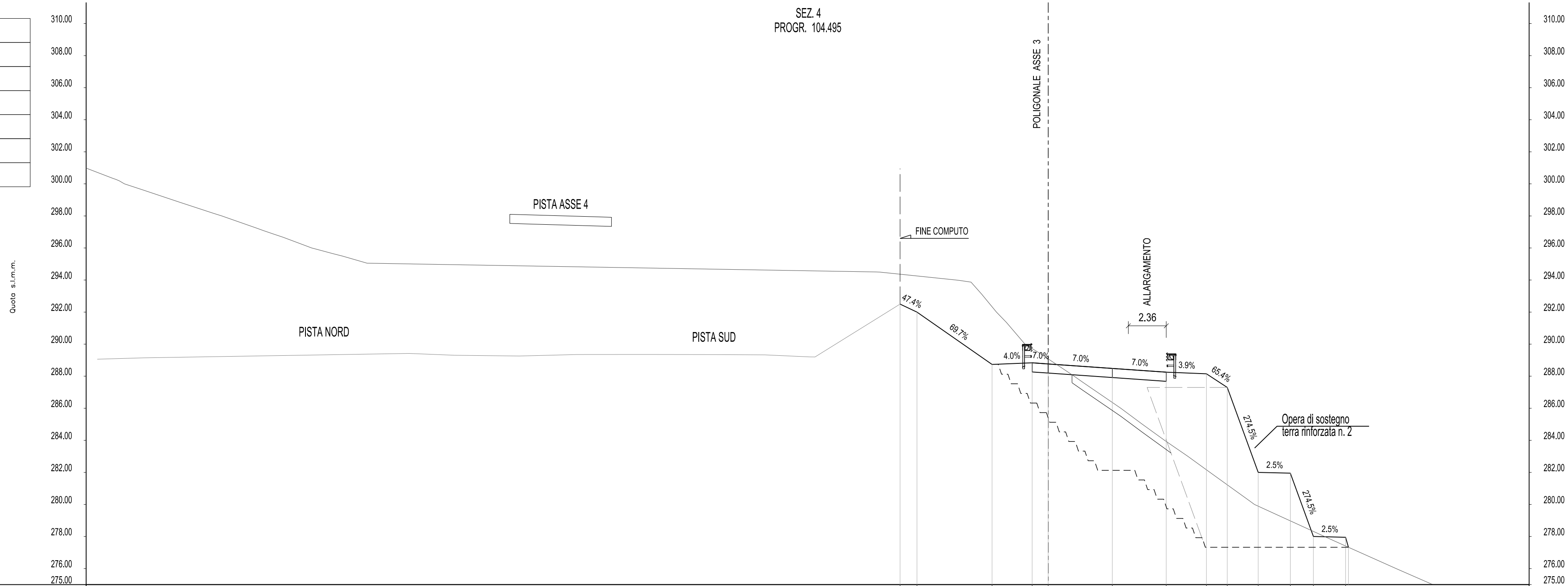
Quota s.l.m.m.

DISTANZE PROGRESSIVE PROGETTO											-4.94	-1.00	0.00	4.00	7.75	10.25	11.55	13.44	15.44	16.26	18.22			
DISTANZE PARZIALI PROGETTO												3.94	1.00	4.00	3.75	2.50	1.30	1.89	2.00	0.83	1.95			
QUOTE PROGETTO																								
QUOTE TERRENO	301.62	300.14	298.30	297.87	296.50	295.55	295.35	295.22				294.28	294.17	290.98	288.77	287.00	285.16	287.18	282.00	281.95	279.78	280.00	276.88	276.00
DISTANZE PROGRESSIVE TERRENO	60.00	55.94	51.48	48.86	42.63	39.43	36.87	33.24				-5.78	-0.42	2.32	5.05	7.65	10.34	14.64	17.42	20.68	26.02	28.63		

AREE MOVIMENTI MATERIA

AREA
Scavo 25.63 mq
Rilevato 50.799 mq
asse 3 - Pavim:4.77 mq
Bonifica:3.80 mq
Sostituito:3.80 mq
Non sostituito:0.00 mq

SEZ. 4  
PROGR. 104.495



DISTANZE PROGRESSIVE PROGETTO		-9.24	-8.18		-3.50	-1.00	0.00		4.00	7.36	9.87	11.17	13.10	15.10	16.54	18.55
DISTANZE PARZIALI PROGETTO			1.05	4.68	2.50	1.00	4.00	3.36	2.50	1.30	1.93	2.00	1.44	2.00		
QUOTE PROGETTO			292.50	292.00	288.73	288.84	288.77	288.49	288.25	288.15	287.30	282.00	281.95	278.00	277.95	
QUOTE TERRENO	300.98	299.63	298.16	297.23	296.24	295.49	294.50	294.00	292.00	289.45	287.65	285.02	283.00	280.22	278.00	276.00
DISTANZE PROGRESSIVE TERRENO	60.00	56.49	52.06	49.36	46.56	43.99	10.79	5.75	3.22	-0.55	2.12	5.85	8.70	12.56	17.23	21.70

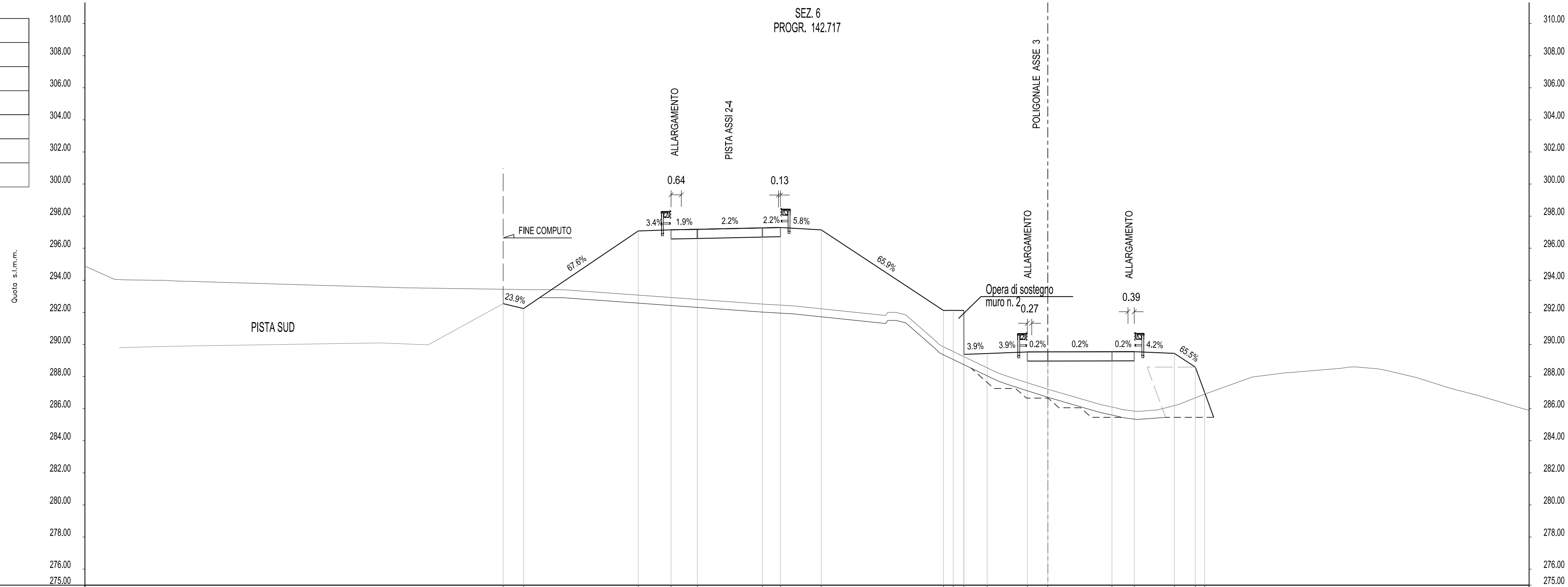
SVINCOLO DI COGOLLO



AREE MOVIMENTI MATERIA

AREA
Scavo 2.34 mq
Rilevato 137.63 mq
asse 3 - Pavim:7.69 mq
Bonifica:20.33 mq
Sostituito:20.33 mq
Non sostituito:0.00 mq

SEZ. 6  
PROGR. 142.717



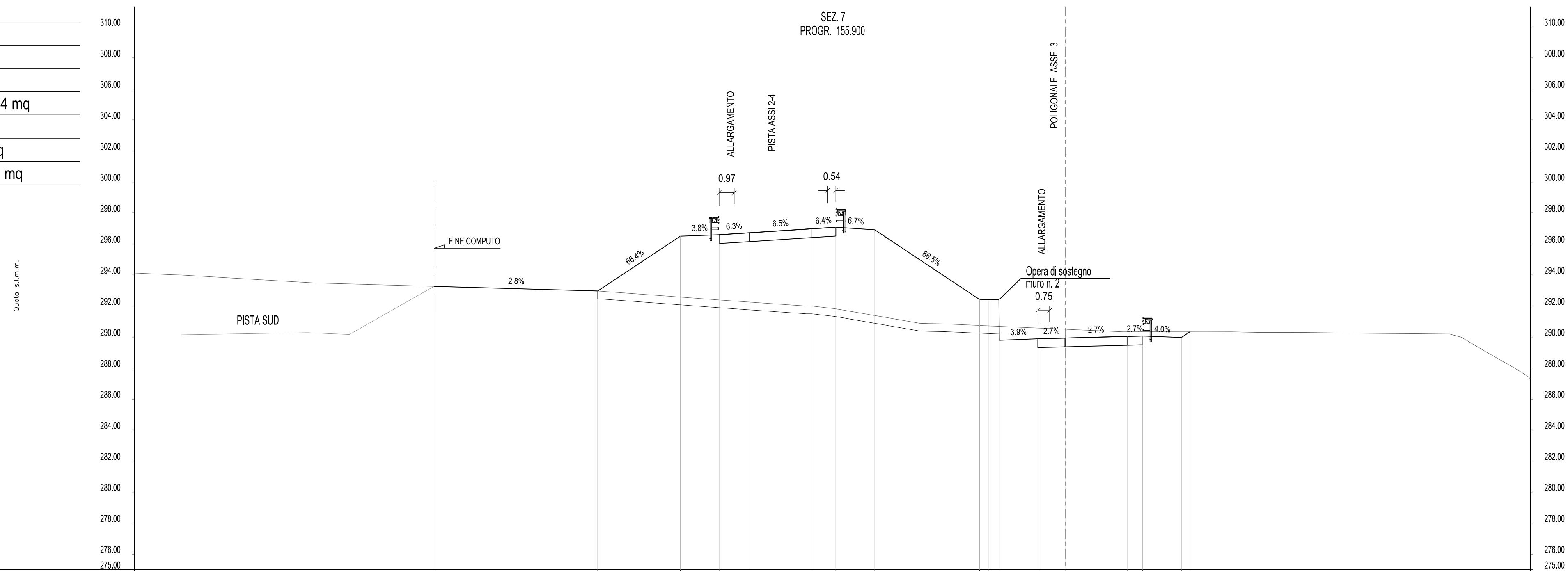
Quota s.l.m.m.

DISTANZE PROGRESSIVE PROGETTO	-33.94	-32.67	-25.52	-23.48	-21.84	-17.78	-16.65	-14.12	-6.50	-5.89	-5.23	-3.78	-1.27	0.00	4.00	5.39	7.89	9.20	9.78			
DISTANZE PARZIALI PROGETTO	1.27	7.15	2.04	1.64	4.05	1.13	2.54	7.62	0.61	0.66	1.45	2.50	1.27	4.00	1.39	2.50	1.30	0.58				
QUOTE PROGETTO	292.55	292.24	297.08	297.15	297.18	297.27	297.29	297.14	292.15	292.15	292.12	289.44	289.54	289.54	289.55	289.55	289.44	288.59	287.01			
QUOTE TERRENO	294.97	294.03	293.96	293.83	293.75	293.63	293.53	293.41	292.52	291.81	290.24	288.34	287.21	286.26	285.92	286.90	287.93	288.26	288.52	288.40	287.24	286.00
DISTANZE PROGRESSIVE TERRENO	60.00	57.37	54.34	49.97	47.30	43.24	40.15	32.02	17.74	10.10	7.00	3.35	0.00	3.28	6.82	9.76	12.64	15.16	18.30	21.03	25.19	29.62



AREE MOVIMENTI MATERIA

AREA
Scavo 9.82 mq
Rilevato 92.54 mq
asse 3 - Pavim:8.14 mq
Bonifica:12.94 mq
Sostituito:12.94 mq
Non sostituito:0.00 mq



Quota s.l.m.m.

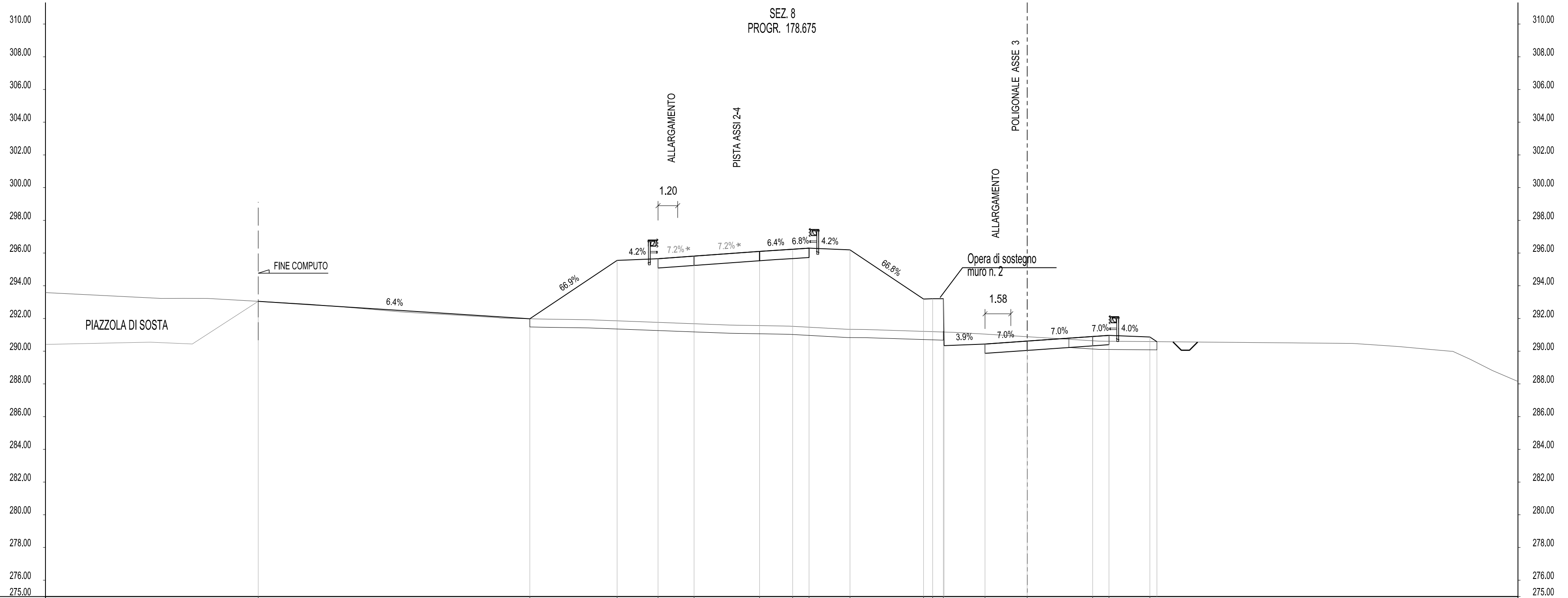
DISTANZE PROGRESSIVE PROGETTO	-40.67	-30.13	-24.80	-22.30	-20.33	-16.32	-14.78	-12.26	-5.51	-4.91	-4.26	-1.75	0.00	4.00	5.00	7.50	8.05
DISTANZE PARZIALI PROGETTO		10.55	5.32	2.50	1.97	4.01	1.54	2.51	6.76	0.60	0.65	2.48	1.75	4.00	1.00	2.50	0.55
QUOTE PROGETTO	293.27	292.97	296.50	296.60	296.72	296.98	297.08	296.91	292.42	292.40	292.40	289.89	289.93	290.04	290.07	289.97	289.33
QUOTE TERRENO	294.13	294.00	293.49	293.08	293.00	292.71	292.37	292.00	290.88					290.34	290.30	290.33	290.29
DISTANZE PROGRESSIVE TERRENO	60.00	57.08	48.40	33.93	30.79	26.60	22.10	16.68	9.33					3.75	8.94	12.58	15.18

AREE MOVIMENTI MATERIA

AREA
Scavo 6.99 mq
Rilevato 100.33 mq
asse 3 - Pavim:9.57 mq
Bonifica:14.49 mq
Sostituito:14.49 mq
Non sostituito:0.00 mq

Quota s.l.m.m.

Quota s.l.m.m.



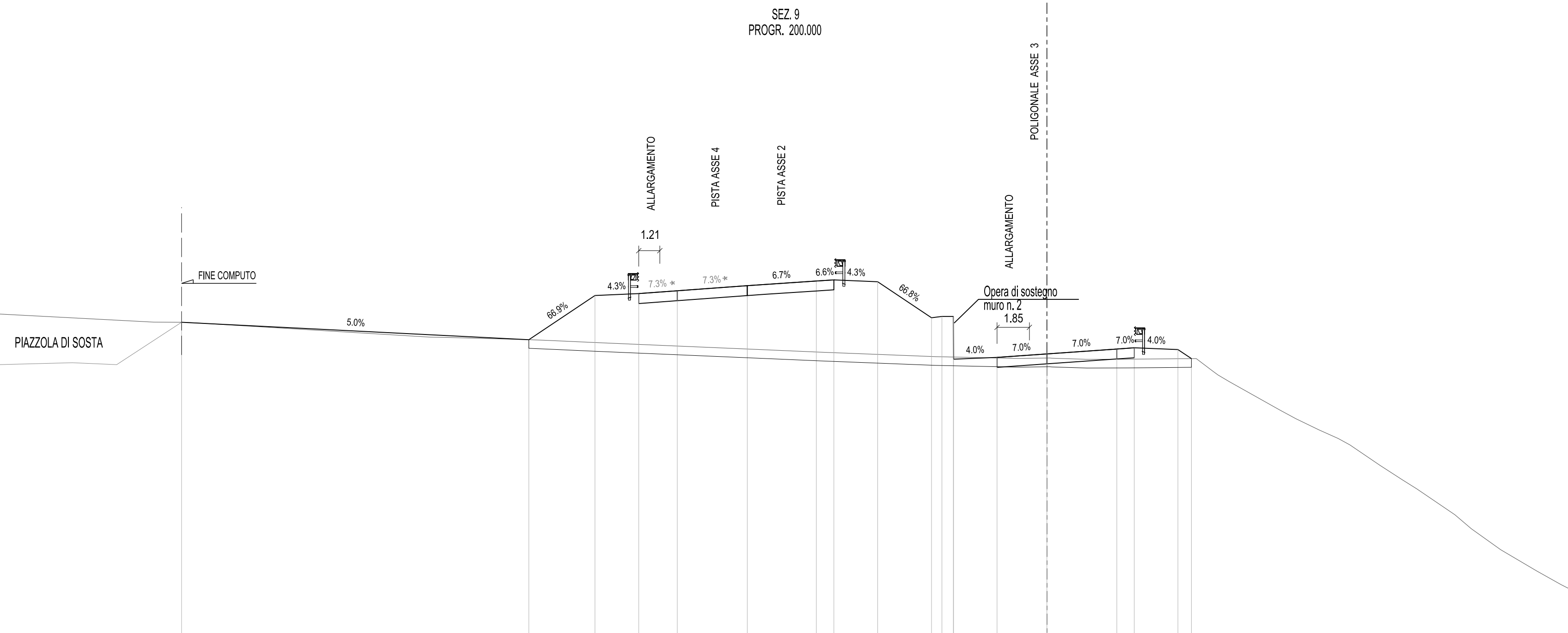
DISTANZE PROGRESSIVE PROGETTO	-47.00	-30.40	-25.06	-22.56	-20.36	-16.36	-14.33	-13.33	-10.83	-6.33	-3.17	-2.58	0.00	4.00	5.00	7.50	
DISTANZE PARZIALI PROGETTO		16.60	5.34	2.50	2.20	4.00	2.02	1.00	2.50	4.50	0.56	0.66	2.58	4.00	1.00	2.50	0.43
QUOTE PROGETTO	293.05	291.98	295.55	295.65	295.81	296.10	296.23	296.30	296.19	293.19	293.21	290.44	290.62	290.90	290.97	290.87	
QUOTE TERRENO	293.58	293.23	293.23	292.86	292.41	292.11	291.96	291.92	291.60	291.53	291.34	291.15	290.61	290.48	290.29	290.00	288.81
DISTANZE PROGRESSIVE TERRENO	00.00	-52.95	-50.11	-43.81	-38.35	-33.27	-29.65	-26.81	-18.18	-14.56	-10.97	-4.49	4.38	19.89	22.72	25.86	28.44

AREE MOVIMENTI MATERIA

AREA
Scavo 1.90 mq
Rilevato 88.56 mq
asse 3 - Pavim:10.83 mq
Bonifica:17.09 mq
Sostituito:17.09 mq
Non sostituito:0.00 mq

Quoto s.l.m.m.

310.00  
308.00  
306.00  
304.00  
302.00  
300.00  
298.00  
296.00  
294.00  
292.00  
290.00  
288.00  
286.00  
284.00  
282.00  
280.00  
278.00  
276.00  
275.00



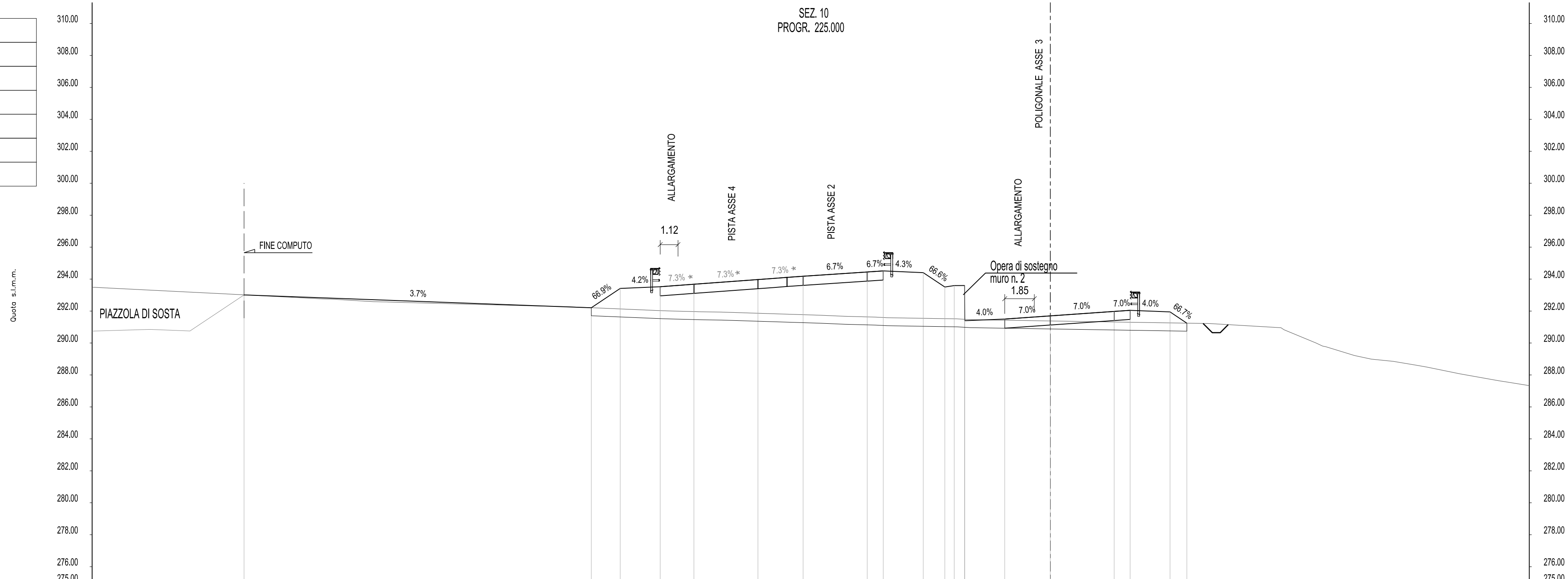
Quoto s.l.m.m.

DISTANZE PROGRESSIVE PROGETTO	-49.53	-29.65	-25.87	-23.36	-21.15	-17.15	-13.19	-12.19	-9.69	-6.60	-6.01	-5.36	-2.85	0.00	4.00	5.00	7.50	8.28	
DISTANZE PARZIALI PROGETTO	19.88	3.79	2.51	2.21	4.00	3.96	1.00	2.50	3.08	0.60	0.65	2.49	2.85	4.00	1.00	2.50	0.78		
QUOTE PROGETTO	293.02	292.02	294.55	294.66	294.82	295.12	295.38	295.45	295.34	293.28	293.35	293.35	291.01	291.21	291.49	291.56	291.46	290.94	
QUOTE TERRENO	293.49	293.03	292.17	292.08	292.00	291.86	291.45	291.31	291.05	290.95	290.90	290.92	290.22	288.00	286.37	284.00	282.00	280.00	278.00
DISTANZE PROGRESSIVE TERRENO	60.00	-51.13	-35.38	-31.85	-29.01	-25.87	-16.12	-12.99	-6.36	-1.63	2.31	6.58	9.50	13.32	16.67	20.35	23.36	25.97	29.43

AREE MOVIMENTI MATERIA

AREA
Scavo 1.51 mq
Rilevato 61.28 mq
asse 3 - Pavim:12.44 mq
Bonifica:17.15 mq
Sostituito 17.15 mq
Non sostituito:0.00 mq

SEZ. 10  
PROGR. 225.000



Quota s.l.m.m.

DISTANZE PROGRESSIVE PROGETTO	-50.49	-28.74	-26.93	-24.43	-22.31	-18.31	-15.48	-11.46	-10.46	-7.95	-6.60	-5.37	-2.85	0.00	4.00	5.00	7.50	8.55	
DISTANZE PARZIALI PROGETTO	21.75	1.81	2.50	2.11	4.01	2.83	4.02	1.00	2.51	1.35	0.89	0.65	2.50	2.85	4.00	1.00	2.50	1.06	
QUOTE PROGETTO	293.01	292.21	293.42	293.52	293.68	293.97	294.18	294.45	294.51	294.41	293.51	293.60	293.60	291.50	291.70	291.98	292.05	291.95	291.24
QUOTE TERRENO	293.49	293.30	293.16	292.76	292.59	292.37	292.29	292.02	291.93	291.74	291.62	291.51	291.22	290.96	289.81	288.99	288.61	288.07	287.57
DISTANZE PROGRESSIVE TERRENO	60.00	56.14	53.42	45.52	42.40	34.42	30.88	24.26	20.59	14.44	10.96	5.83	9.97	14.44	17.05	20.10	22.92	25.66	28.56

SVINCOLO DI COGOLLO

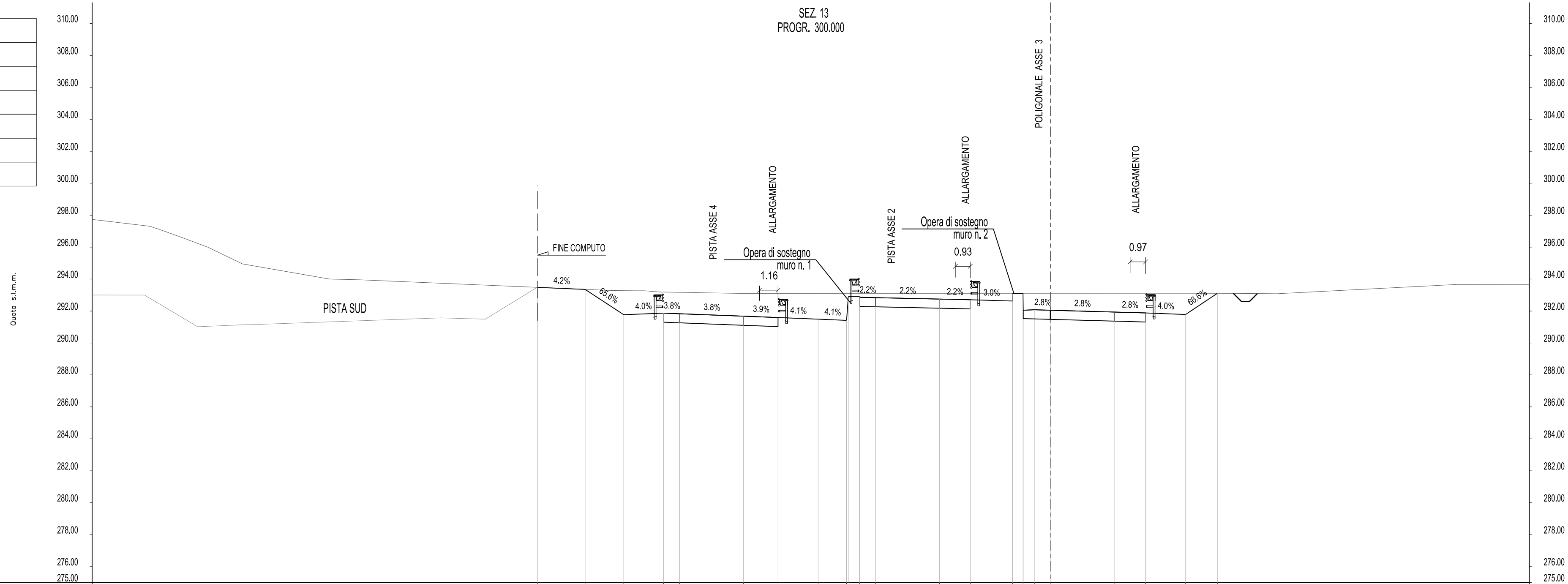




AREE MOVIMENTI MATERIA

AREA
Scavo 51.54 mq
Rilevato 0.00 mq
asse 3 - Pavim:12.38 mq
Bonifica:0 mq
Sostituito:0 mq
Non sostituito:0.00 mq

SEZ. 13  
 PROGR. 300.000



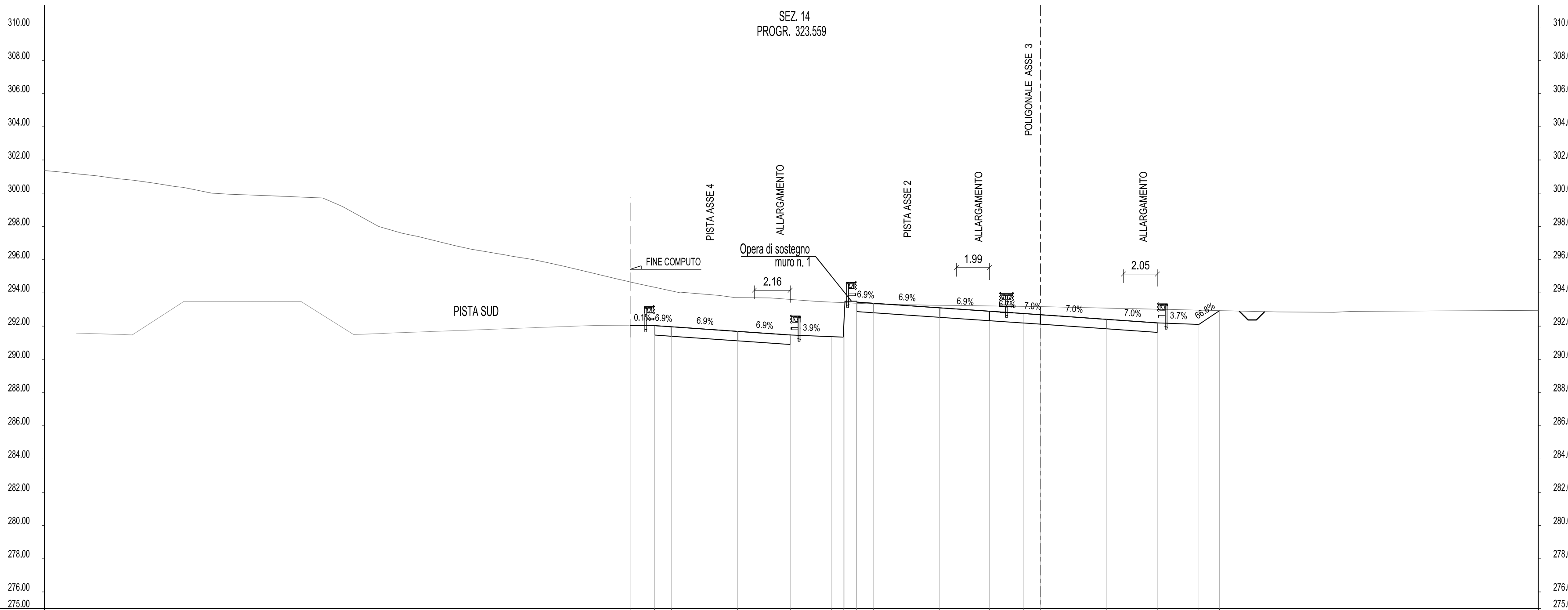
DISTANZE PROGRESSIVE PROGETTO	-32.11	-29.13	-26.71	-24.21	-23.21	-19.21	-17.05	-14.54	-12.75	-11.94	-10.94	-6.94	-5.01	-2.37	-1.70	-1.00	0.00	4.00	5.97	8.47	10.46	
DISTANZE PARZIALI PROGETTO	2.98	2.42	2.50	1.00	4.00	2.16	2.51	1.79	0.70	1.00	4.00	1.93	2.65	0.65	0.89	1.00	4.00	1.97	2.50	1.99		
QUOTE PROGETTO	293.48	293.35	291.77	291.87	291.83	291.68	291.59	291.49	291.42	292.91	292.84	292.75	292.70	292.63	293.10	292.08	292.05	291.94	291.88	291.78	293.11	
QUOTE TERRENO	297.73	297.30	296.00	294.00	293.28	293.19	293.11	293.11	293.11	293.11	293.11	293.11	293.11	293.11	293.11	293.11	293.11	293.11	293.11	293.11	293.66	
DISTANZE PROGRESSIVE TERRENO	60.00	56.36	52.77	45.13	27.49	24.48	19.50												8.63	11.64	14.19	25.45
																						30.00

AREE MOVIMENTI MATERIA

AREA
Scavo 52.02 mq
Rilevato 0.07 mq
asse 3 - Pavim:14.98 mq
Bonifica:0 mq
Sostituito:0 mq
Non sostituito:0.00 mq

Quota s.l.m.m.

Quota s.l.m.m.



DISTANZE PROGRESSIVE PROGETTO	-24.71	-23.24	-22.24	-18.23	-15.07	-12.57	-11.88	-11.08	-10.07	-6.06	-3.07	-1.00	0.00	4.00	7.05	9.55	10.79			
DISTANZE PARZIALI PROGETTO	1.48	1.00	4.00	3.16	2.50	0.69	0.70	1.00	4.00	2.99	2.07	1.00	4.00	3.05	2.50	1.24				
QUOTE PROGETTO	292.03	292.03	291.96	291.68	291.46	291.36	291.34	293.50	293.37	293.10	292.90	292.76	292.69	292.41	292.19	292.10	292.93			
QUOTE TERRENO	301.36	301.04	300.56	300.00	299.86	299.74	299.00	296.86	296.29	295.74	294.91	294.00	293.72	293.48	293.33	293.26	293.17			
DISTANZE PROGRESSIVE TERRENO	00.00	-56.78	-53.11	-49.91	-46.72	-44.02	-39.86	-35.31	-32.28	-29.32	-25.81	-21.69	-18.39	-13.32	-10.08	-6.73	0.07	14.29	17.70	30.00

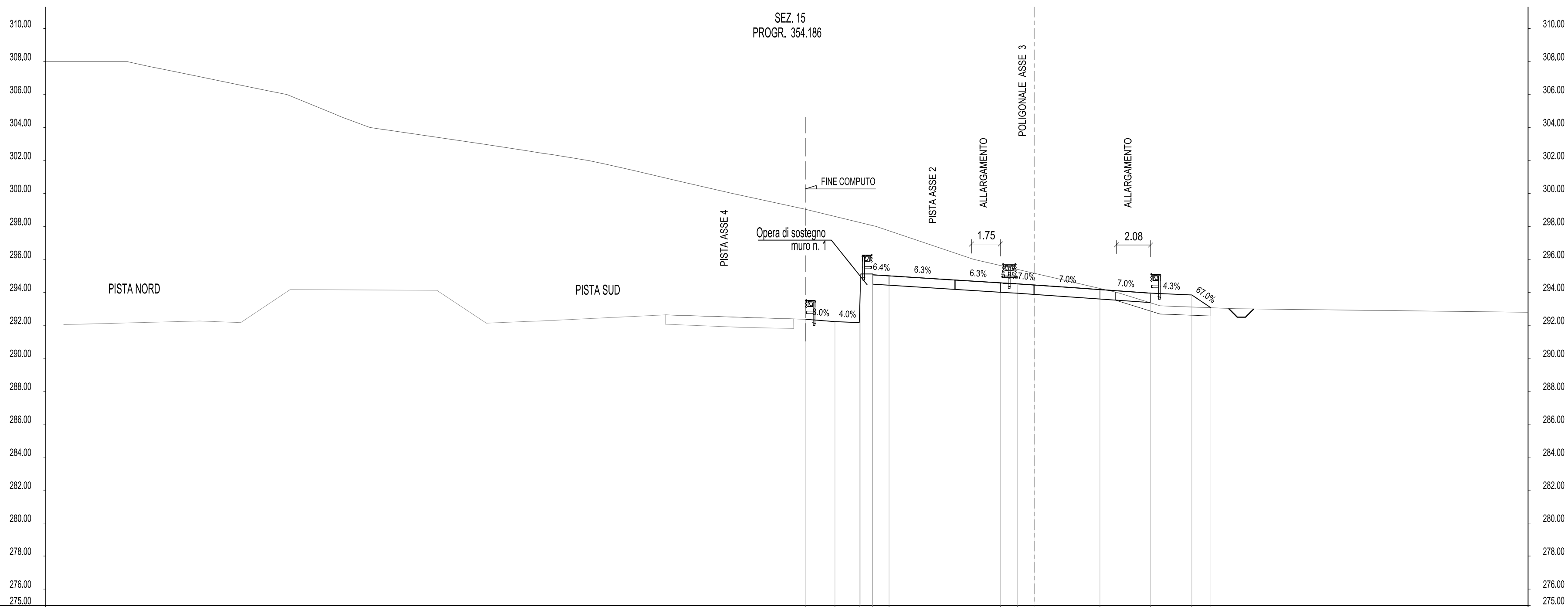
SVINCOLO DI COGOLLO



AREE MOVIMENTI MATERIA

AREA
Scavo 51.04 mq
Rilevato 4.61 mq
asse 3 - Pavim:9.62 mq
Bonifica:2.38 mq
Sostituito:2.38 mq
Non sostituito:0.00 mq

Quota s.l.m.m.



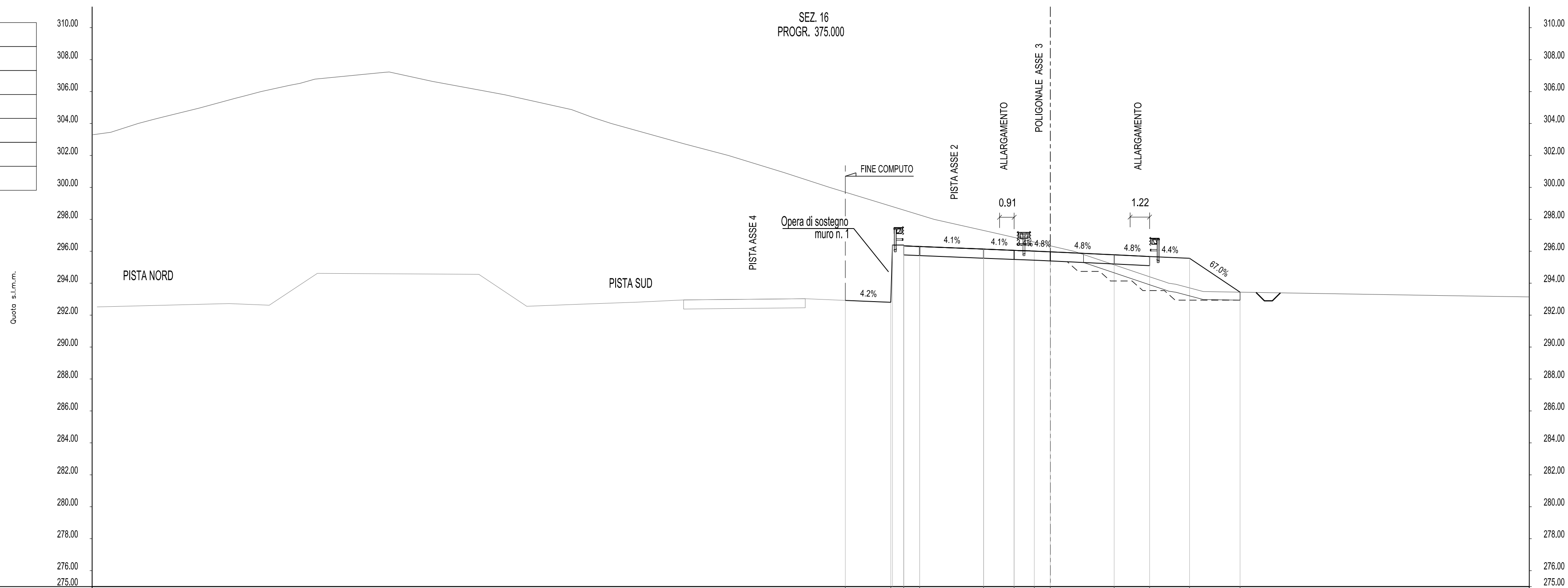
Quota s.l.m.m.

DISTANZE PROGRESSIVE PROGETTO	-13.89	-12.09	-10.61	-9.82	-8.80	-4.80	-2.05	-1.00	0.00	4.00	7.08	9.58	10.74
DISTANZE PARZIALI PROGETTO	1.80	1.48	0.70	1.00	4.00	2.75	1.05	1.00	4.00	3.08	2.50	1.16	
QUOTE PROGETTO	292.37	292.22	292.16	295.12	295.00	294.75	294.58	294.51	294.44	294.16	293.95	293.84	293.07
QUOTE TERRENO	308.00	307.70	307.04	306.44	304.85	303.88	303.50	303.13	302.74	302.35	301.92	301.34	300.69
DISTANZE PROGRESSIVE TERRENO	60.00	57.40	53.72	50.43	47.52	42.55	39.48	36.90	34.34	31.78	29.22	26.64	24.12

AREE MOVIMENTI MATERIA

AREA
Scavo 39.04 mq
Rilevato 12.45 mq
asse 3 - Pavim:8.78 mq
Bonifica:4.47 mq
Sostituito:4.47 mq
Non sostituito:0.00 mq

SEZ. 16  
PROGR. 375.000



Quota s.l.m.m.

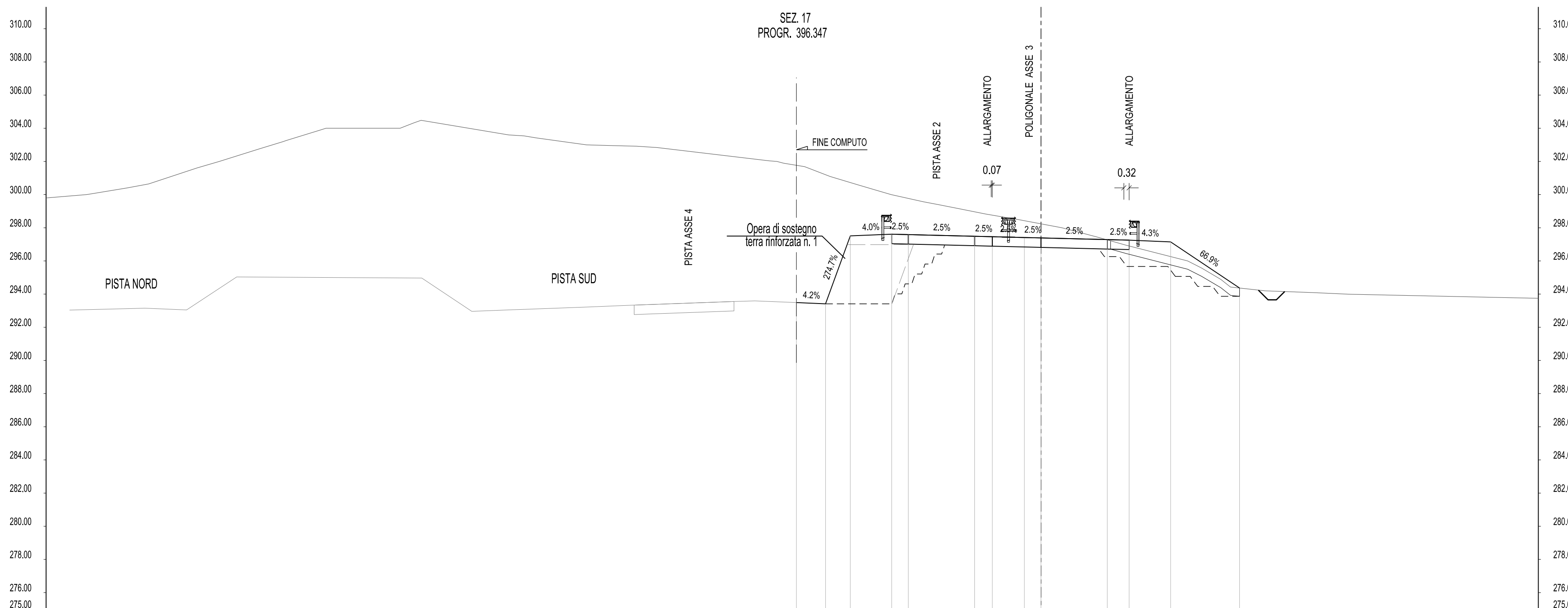
DISTANZE PROGRESSIVE PROGETTO	-12.84	-9.99	-9.18	-8.18	-4.18	-2.26	-1.00	0.00	4.00	6.22	8.72	11.89									
DISTANZE PARZIALI PROGETTO		2.85	0.70	1.00	4.00	1.91	1.26	1.00	4.00	2.22	2.50	3.17									
QUOTE PROGETTO		292.92	292.80	296.39	296.30	296.13	296.06	296.01	295.96	295.77	295.67	295.56	293.44								
QUOTE TERRENO	309.29	304.00	304.96	305.74	306.38	307.20	306.64	306.00	304.87	302.72	302.00	300.92	300.00	299.06	298.00	297.09	296.00	294.36	293.48	293.22	293.14
DISTANZE PROGRESSIVE TERRENO	60.00	-57.12	-53.30	-50.43	-47.67	-41.72	-38.70	-35.23	-29.98	-22.91	-20.16	-16.66	-13.82	-10.76	-7.28	-3.22	1.48	6.35	9.59	24.98	30.00

SVINCOLO DI COGOLLO

AREE MOVIMENTI MATERIA

AREA
Scavo 53.33 mq
Rilevato 6.62 mq
asse 3 - Pavim:8.16 mq
Bonifica:3.49 mq
Sostituito:3.49 mq
Non sostituito:0.00 mq

Quota s.l.m.m.

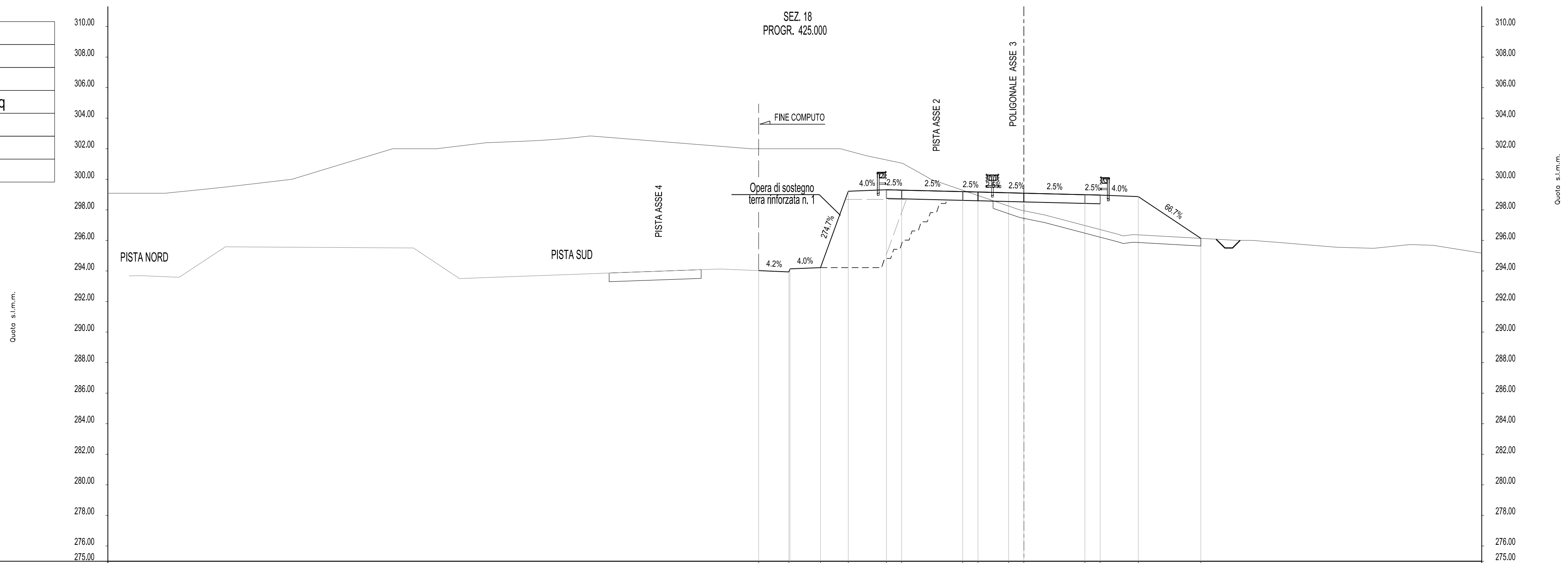


Quota s.l.m.m.

DISTANZE PROGRESSIVE PROGETTO	-14.75	-12.99	-11.50	-9.00	-8.00	-4.00	-2.93	-1.00	0.00	4.00	5.32	7.82	11.98										
DISTANZE PARZIALI PROGETTO	1.76	1.49	2.50	1.00	4.00	1.07	1.93	1.00	4.00	1.32	2.50	4.16											
QUOTE PROGETTO	293.49	293.41	297.51	297.61	297.59	297.49	297.46	297.41	297.39	297.29	297.25	297.15	294.36										
QUOTE TERRENO	299.90	300.07	300.64	301.61	302.76	303.91	304.00	303.60	303.00	302.92	302.04	301.09	300.27	299.57	298.83	298.00	296.94	296.00	294.42	294.13	294.00	293.86	293.79
DISTANZE PROGRESSIVE TERRENO	60.00	57.11	53.81	50.89	47.14	43.40	38.65	32.11	27.40	24.38	16.40	12.72	9.98	7.10	3.33	1.27	5.15	8.85	11.43	15.27	18.37	24.68	27.93

AREE MOVIMENTI MATERIA

AREA
Scavo 56.07 mq
Rilevato 24.20 mq
asse 3 - Pavim: 7.98 mq
Bonifica: 6.80 mq
Sostituito: 6.80 mq
Non sostituito: 0.00 mq



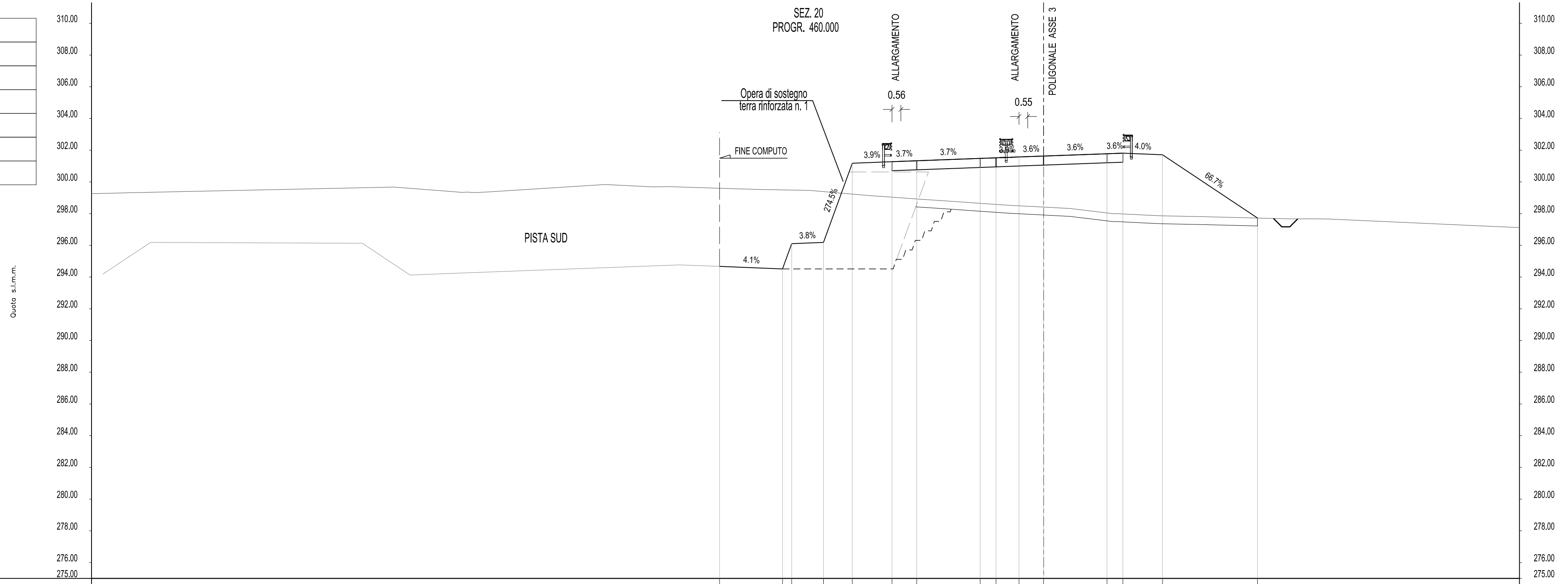
Quota s.l.m.m.

DISTANZE PROGRESSIVE PROGETTO	-17.37	-15.39	-13.32	-11.50	-9.00	-8.00	-4.00	-3.00	-1.00	0.00	4.00	5.00	7.50	11.60								
DISTANZE PARZIALI PROGETTO	1.98	2.00	1.82	2.50	1.00	4.00	1.00	2.00	1.00	4.00	1.00	2.50	4.10									
QUOTE PROGETTO	294.02	293.94	294.22	299.22	299.32	299.29	299.19	299.17	299.12	299.09	298.99	298.97	298.87	296.13								
QUOTE TERRENO	299.09	299.09	299.37	299.73	300.62	302.00	302.00	301.54	300.19	298.88	298.00	296.39	296.01	295.86	295.55	295.73	295.17					
DISTANZE PROGRESSIVE TERRENO	60.00	56.26	53.49	50.27	45.91	41.35	38.47	35.22	31.88	29.29	17.87	14.00	10.31	6.41	2.83	-0.26	6.21	13.84	16.72	20.47	25.30	30.00



AREE MOVIMENTI MATERIA

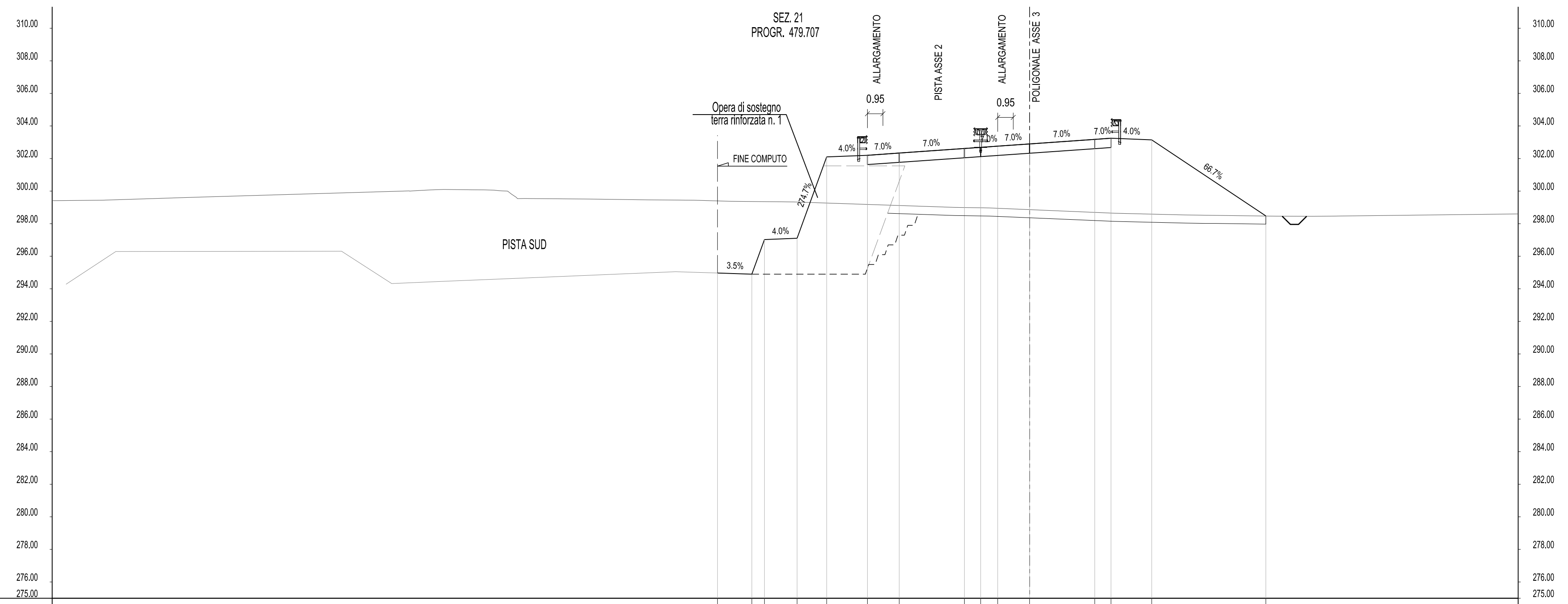
AREA
Scavo 30.49 mq
Rilevato 73.21 mq
asse 3 - Pavim:8.29 mq
Bonifica:10.73 mq
Sostituito:10.73 mq
Non sostituito:0.00 mq



DISTANZE PROGRESSIVE PROGETTO	-20.42	-16.45	-15.87	-13.87	-12.05	-9.55	-7.99	-3.99	-2.99	-1.55	0.00	4.00	5.00	7.50	13.49		
DISTANZE PARZIALI PROGETTO		3.97	0.58	2.00	1.82	2.50	1.56	4.00	1.00	1.45	1.55	4.00	1.00	2.50	5.99		
QUOTE PROGETTO	294.67	294.51	296.11	296.18	301.18	301.28	301.33	301.48	301.52	301.57	301.63	301.78	301.81	301.71	297.72		
QUOTE TERRENO	299.26	299.33	299.67	299.34	299.84	299.69	299.55	299.49	299.32	299.06	298.85	298.64	298.00	297.86	297.67		
DISTANZE PROGRESSIVE TERRENO	00.00	-57.18	-40.93	-36.65	-27.64	-24.63	-18.95	-16.08	-13.09	-9.84	-6.78	-3.82	1.69	4.37	7.54	15.62	30.00

AREE MOVIMENTI MATERIA

AREA
Scavo 17.45 mq
Rilevato 95.92 mq
asse 3 - Pavim:8.52 mq
Bonifica:11.56 mq
Sostituito:11.56 mq
Non sostituito:0.00 mq

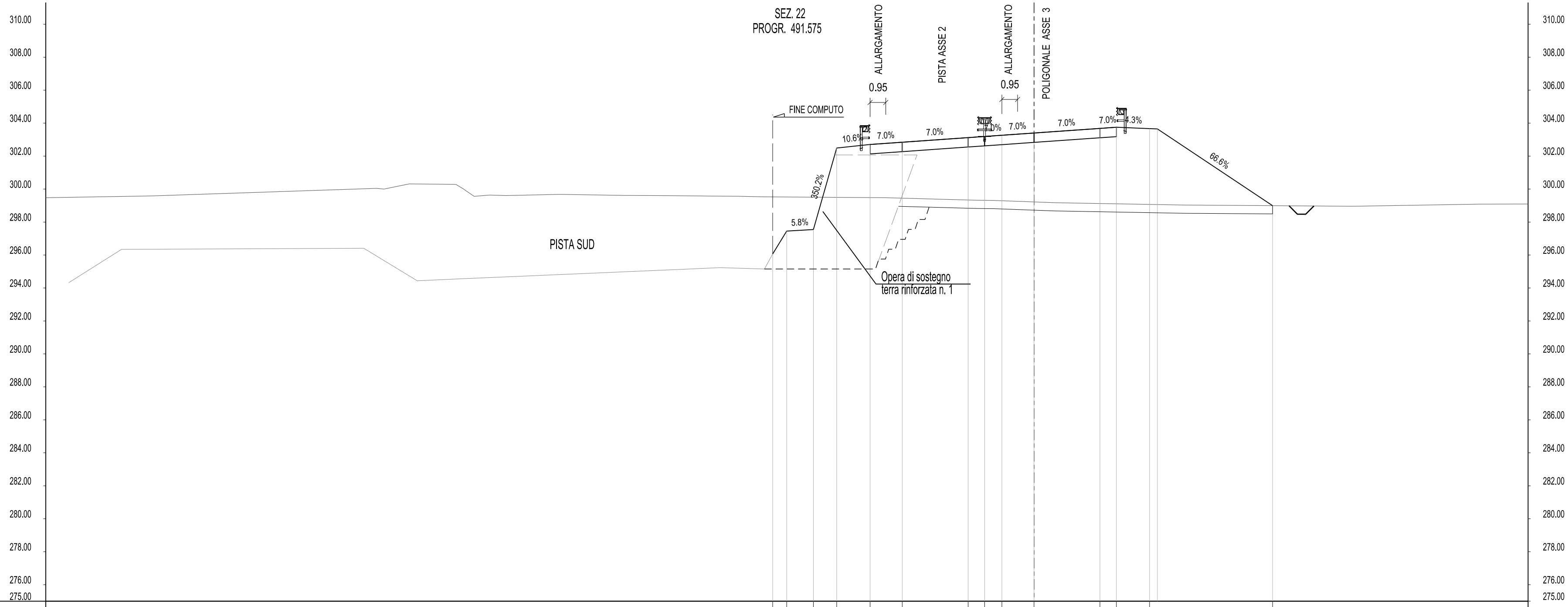


DISTANZE PROGRESSIVE PROGETTO	-19.16	-17.05	-16.27	-14.27	-12.45	-9.95	-8.00	-4.00	-3.00	-1.95	0.00	4.00	5.00	7.50	14.51	
DISTANZE PARZIALI PROGETTO		2.11	0.77	2.00	1.82	2.50	1.95	4.00	1.00	1.05	1.95	4.00	1.00	2.50	7.01	
QUOTE PROGETTO		294.97	294.90	297.02	297.10	302.10	302.20	302.34	302.62	302.69	302.76	302.90	303.18	303.25	303.15	298.47
QUOTE TERRENO	299.41	299.44	299.62	300.01	300.08	299.63	299.51	299.46	299.44	299.34	299.00	298.64	298.54	298.46	298.46	298.60
DISTANZE PROGRESSIVE TERRENO	60.00	56.93	51.22	38.07	34.30	31.53	27.20	23.43	20.61	14.51	4.61	5.22	9.57	15.92	18.52	30.00

AREE MOVIMENTI MATERIA

AREA
Scavo 6.17 mq
Rilevato 96.77 mq
asse 3 - Pavim:8.52 mq
Bonifica:11.31 mq
Sostituito:11.31 mq
Non sostituito:0.00 mq

Quota s.l.m.m.



Quota s.l.m.m.

DISTANZE PROGRESSIVE PROGETTO	-15.87	-15.02	-13.40	-11.98	-9.95	-8.00	-4.00	-3.00	-1.95	0.00	4.00	5.00	7.02	14.48						
DISTANZE PARZIALI PROGETTO	0.85	1.62	1.41	2.03	1.95	4.00	1.00	1.05	1.95	4.00	1.00	2.02	0.47	6.99						
QUOTE PROGETTO	296.06	297.45	297.55	302.49	302.71	302.84	303.12	303.19	303.26	303.40	303.68	303.75	303.67	298.99						
QUOTE TERRENO	299.49	299.59	300.03	300.31	300.07	299.61	299.68	299.62	299.60	299.58	299.53	299.48	299.32	299.32	299.17	299.17	299.03	298.96	299.09	299.09
DISTANZE PROGRESSIVE TERRENO	00.00	53.54	40.33	37.59	34.75	32.04	28.79	24.88	22.33	19.74	16.50	8.99	3.49	1.21	9.13	19.17	27.05	30.00		

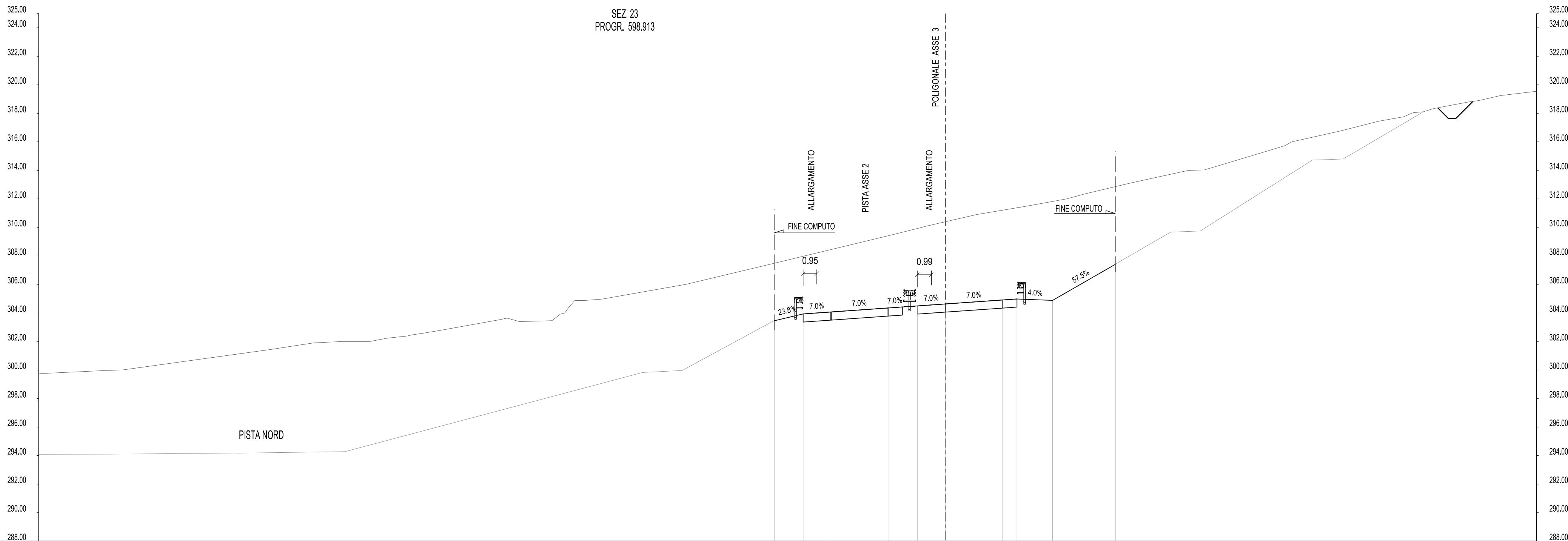


AREE MOVIMENTI MATERIA

AREA
Scavo 139.56 mq
Rilevato 0.00 mq
asse 3 - Pavim:7.95 mq

SEZ. 23  
PROGR. 598.913

Quote s.l.m.n.



Quote s.l.m.n.

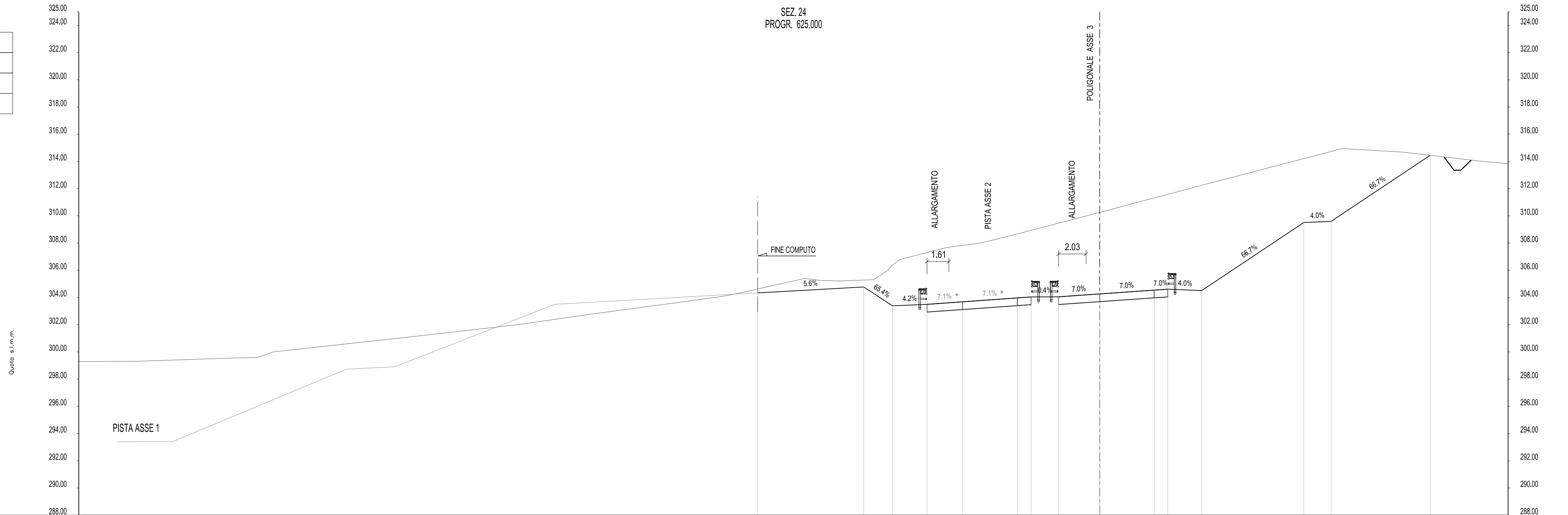
DISTANZE PROGRESSIVE PROGETTO											-12.02	-9.99	-8.04	-4.04	-1.99	0.00	4.00	5.00	7.50	11.90					
DISTANZE PARZIALI PROGETTO											2.03	1.95	4.00	2.05	1.99	4.00	1.00	2.50	4.40						
QUOTE PROGETTO											303.45	303.93	304.07	304.35	304.49	304.63	304.91	304.98	304.88	307.41					
QUOTE TERRENO	299.78	299.97	301.45	301.91	302.00	302.38	303.52	303.46	304.98	305.92	307.61	309.52	310.90	311.50	312.00	313.09	314.00	315.43	316.67	317.36	319.54				
DISTANZE PROGRESSIVE TERRENO	-62.90	-58.79	-47.26	-44.26	-40.52	-37.75	-31.33	-27.61	-24.07	-18.71	-11.48	-3.61	2.16	5.74	8.48	12.89	17.02	22.80	27.28	30.00	41.42				

SVINCOLO DI COGOLLO

AREE MOVIMENTI MATERIA

AREA
Scavo 213.48 mq
Rilevato 0.00 mq
asse 3 - Pavim:8.93 mq

SEZ. 24  
PROGR. 625.000



DISTANZE PROGRESSIVE PROGETTO	-75.00	-70.84	-63.40	-60.71	-51.30	-42.75	-37.46	-30.63	-26.72	-25.13	-17.33	-15.22	-12.69	-10.08	-6.05	-5.04	-3.03	0.00	4.00	5.00	7.50	15.00	17.00	24.29	29.78
DISTANZE PARZIALI PROGETTO		4.16	7.44	3.29	8.59	5.27	5.31	6.75	3.84	7.79	2.11	2.53	2.61	4.03	1.01	2.01	3.03	4.00	1.00	2.50	7.50	2.00	7.29		
QUOTE PROGETTO		299.31	299.56	300.00	301.03	302.00	302.76	303.68	304.26	304.34	304.77	303.39	303.50	303.68	303.97	304.04	304.05	304.26	304.54	304.61	304.51	309.51	309.59	314.45	313.85
QUOTE TERRENO	299.29	299.31	299.56	300.00	301.03	302.00	302.76	303.68	304.26	305.41	305.21	305.30	307.67	308.00	308.68	304.04	310.00	311.40	314.00	314.95	314.69	314.20			
DISTANZE PROGRESSIVE TERRENO	-75.00	-70.84	-63.40	-60.71	-51.30	-42.75	-37.46	-30.63	-26.72	-21.67	-19.14	-16.64	-11.27	-8.76	-6.02	-0.96	4.30	14.19	17.80	22.25	26.45				

SVINCOLO DI COGOLLO

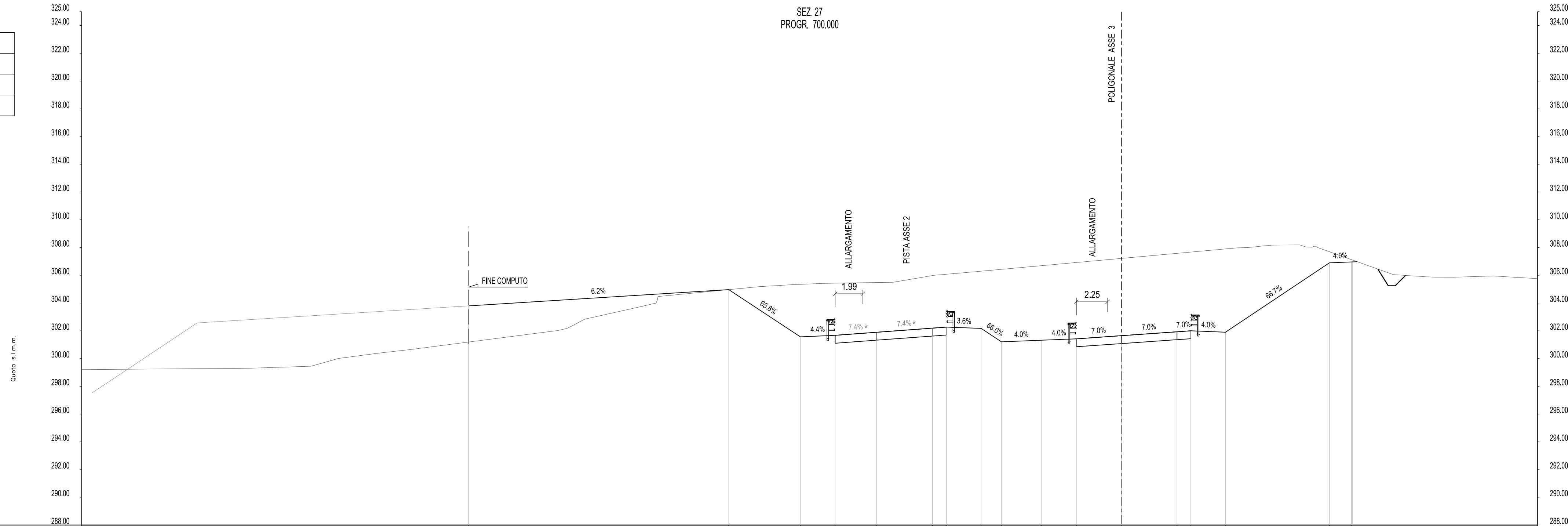




AREE MOVIMENTI MATERIA

AREA
Scavo 192.74 mq
Rilevato 25.07 mq
asse 3 - Pavim:9.27 mq

SEZ. 27  
PROGR. 700.000



DISTANZE PROGRESSIVE PROGETTO	-47.09	-28.33	-23.16	-20.65	-17.66	-13.64	-12.63	-10.13	-8.66	-5.75	-3.25	0.00	4.00	5.00	7.50	15.00	16.58		
DISTANZE PARZIALI PROGETTO				18.76	5.17	2.51	2.99	4.02	1.00	2.51	1.47	2.91	2.50	3.25	4.00	1.00	2.50	7.50	1.59
QUOTE PROGETTO	303.80	304.97	301.56	301.67	301.90	302.19	302.26	302.17	301.20	301.32	301.42	301.65	301.93	302.00	301.90	306.90	306.96		
QUOTE TERRENO	299.20	299.30	299.45	300.39	302.00	303.67	305.18	305.41	305.50	306.00	306.23	307.98	308.18	308.00	306.53	305.91	305.95		
DISTANZE PROGRESSIVE TERRENO	75.00	62.83	58.46	53.61	40.82	34.98	26.14	21.61	16.47	13.54	10.90	8.36	11.53	14.15	18.25	21.61	26.83	36.00	

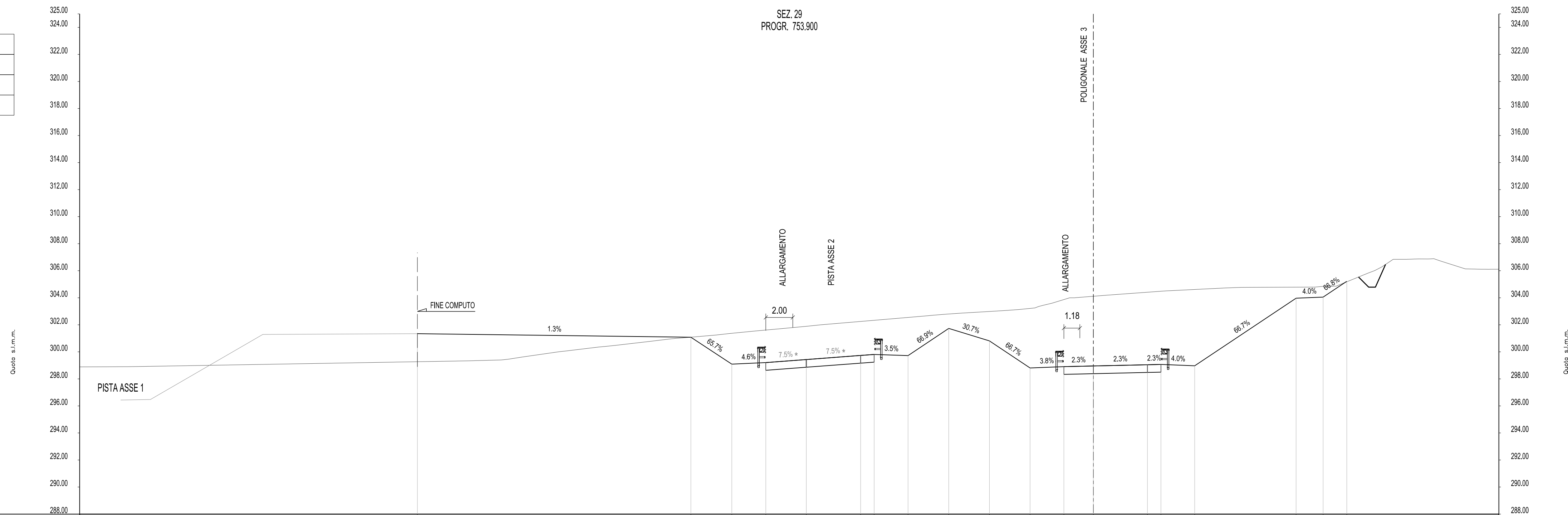
SVINCOLO DI COGOLLO



AREE MOVIMENTI MATERIA

AREA
Scavo 154.79 mq
Rilevato 24.53 mq
asse 3 - Pavim:8.66 mq

SEZ. 29  
PROGR. 753.900



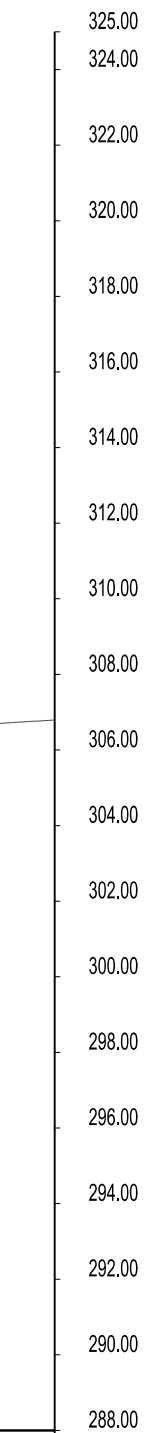

DISTANZE PROGRESSIVE PROGETTO	-50.01			-29.78	-26.75	-24.24	-21.24	-17.22	-16.22	-13.71	-10.70	-7.69	-4.68	-2.18	0.00	4.00	5.00	7.50	15.00	17.00	18.75			
DISTANZE PARZIALI PROGETTO			20.23	3.03	2.51	3.00	4.02	1.00	2.51	3.01	3.01	3.00	2.50	2.18	4.00	1.00	2.50	7.50	2.00	1.75				
QUOTE PROGETTO		301.34		301.08	299.09	299.21	299.43	299.73	299.81	299.72	301.73	300.81	298.81	298.90	298.95	299.05	299.07	298.97	303.97	304.05	305.22			
QUOTE TERRENO	298.89	298.90	298.96		299.33	299.40	300.00	300.36	300.78	301.08	301.37	301.66	301.94	302.50	302.73	303.10	303.59	304.19	304.50	304.73	304.79	305.84	306.84	306.14
DISTANZE PROGRESSIVE TERRENO	-75.00	-71.44	-68.19		-46.35	-43.79	-39.57	-36.58	-32.78	-29.81	-26.80	-23.75	-20.81	-14.20	-11.62	-5.85	-3.08	0.92	5.27	9.79	16.39	20.37	23.14	27.52

SVINCOLO DI COGOLLO

AREE MOVIMENTI MATERIA

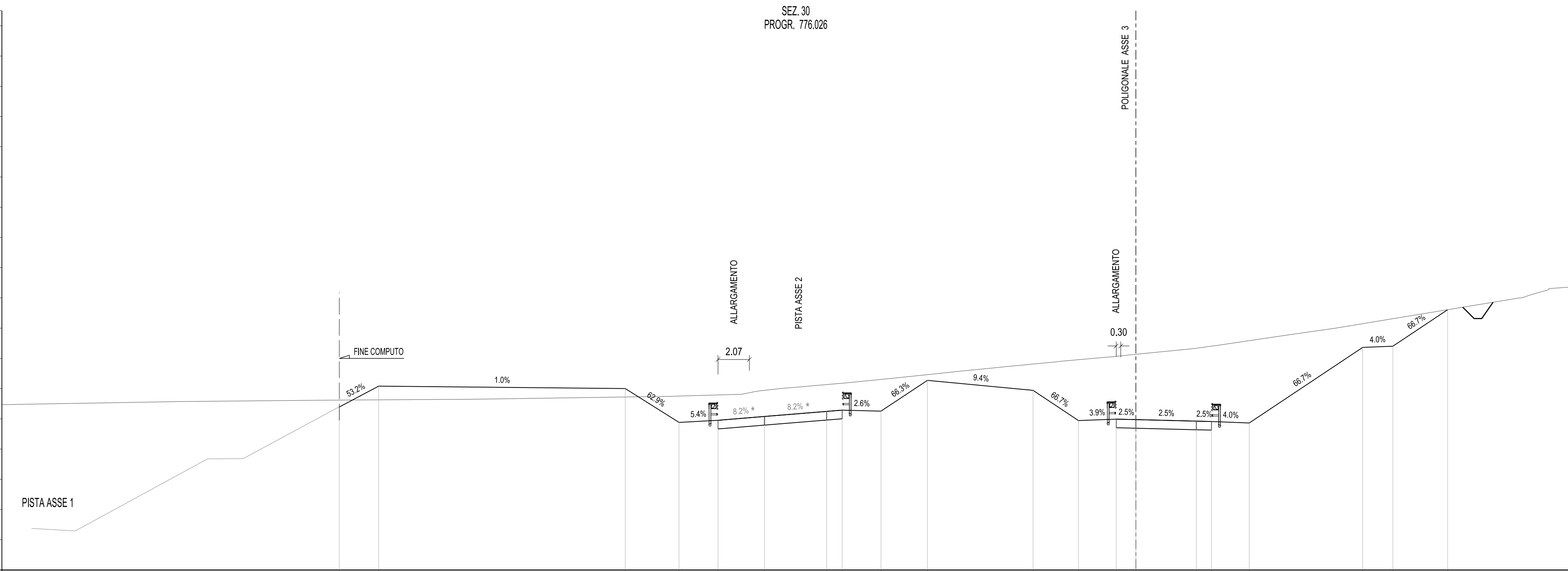
AREA
Scavo 139.14 mq
Rilevato 13.26 mq
asse 3 - Pavim:8.27 mq

SEZ. 30  
PROGR. 776.026



DISTANZE PROGRESSIVE PROGETTO				-52.68	-50.08					-33.77	-30.21	-27.63	-24.56	-20.45	-19.42	-16.86	-13.79		-6.80	-3.80	-1.30	0.00	4.00	5.00	7.50		15.00	17.00	20.62					
DISTANZE PARZIALI PROGETTO				2.60		16.31				3.56	2.58	3.07	4.11	1.03	2.56	3.07	6.99	3.00	2.50	1.30	4.00	1.00	2.50	7.50	2.00	3.62								
QUOTE PROGETTO				298.78	300.16					300.00	297.76	297.90	298.15	298.49	298.57	298.50	300.54		299.88	297.88	297.98	297.95	297.85	297.82	297.72		302.72	302.80	305.22					
QUOTE TERRENO	298.94	298.99	299.14	299.23	299.29	299.29	299.49	299.63	300.00	300.38	300.67	300.97	301.38	301.76	302.00	302.63	303.48	304.00	304.59	306.00	306.71													
DISTANZE PROGRESSIVE TERRENO	-75.00	-71.96	-63.17	-53.87	-43.83	-30.91	-26.05	-23.53	-19.10	-16.16	-13.33	-9.22	-5.40	-2.80	3.74	9.60	13.21	16.80	25.39	28.68														

SVINCOLO DI COGOLLO

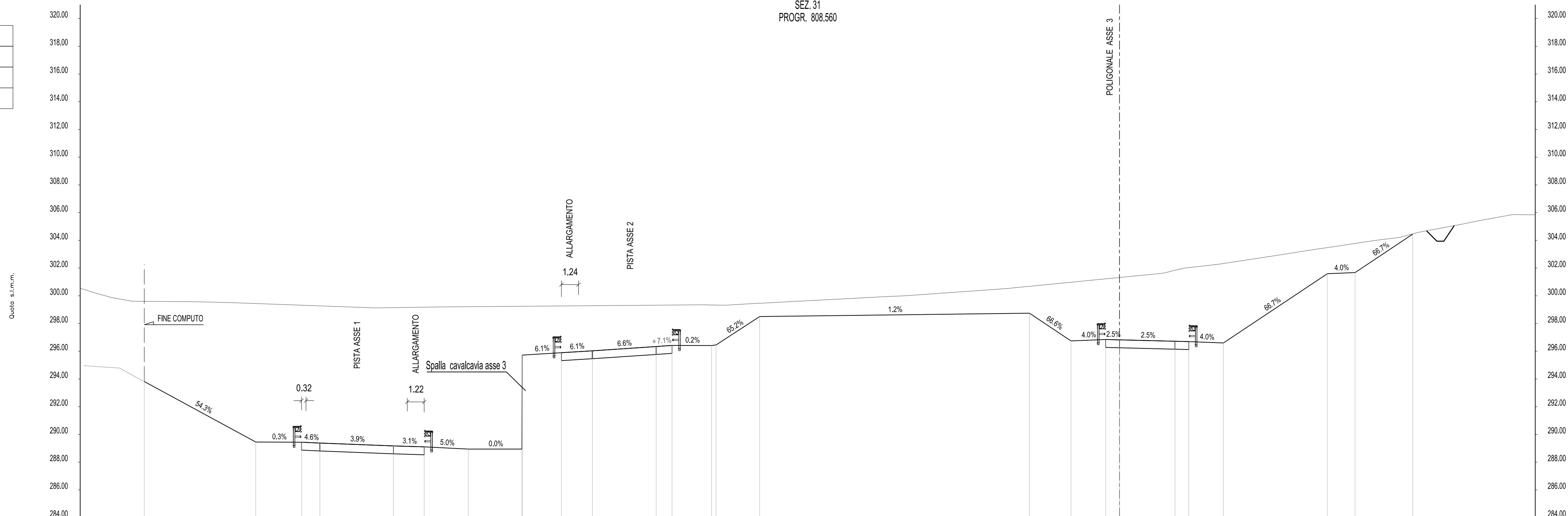




AREE MOVIMENTI MATERIA

AREA
Scavo 446.22 mq
Rilevato 0.00 mq
asse 3 - Pavim:13.02 mq

SEZ. 31  
PROGR. 808.560



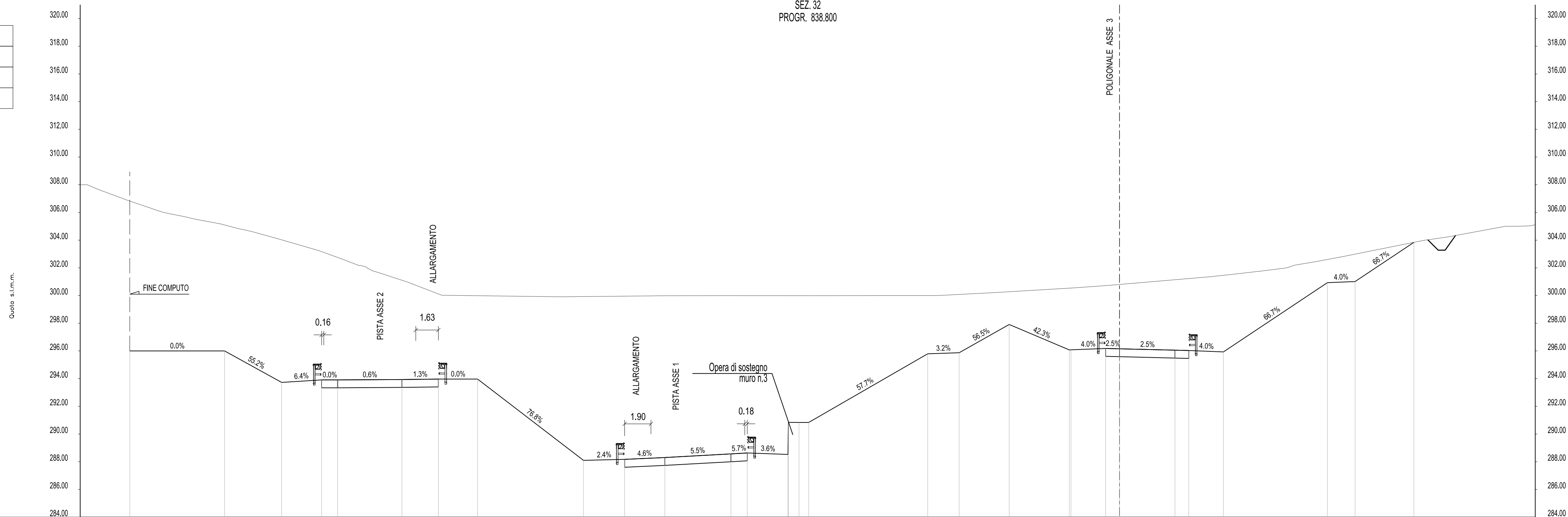
DISTANZE PROGRESSIVE PROGETTO	-70.37	-62.33	-59.03	-57.70	-52.40	-50.18	-46.99	-43.12	-40.27	-38.04	-33.44	-32.29	-29.43	-25.97	-6.50	-3.50	-1.00	0.00	4.00	5.00	7.50	15.00	17.00	21.16	
DISTANZE PARZIALI PROGETTO		8.05	3.30	1.32	5.31	2.22	3.19	3.87	2.83	2.24	4.60	1.15	2.86	0.33	3.14	19.47	3.00	2.50	1.00	4.00	1.00	2.50	7.50	2.00	4.16
QUOTE PROGETTO	293.82	289.45	289.44	289.38	289.17	289.10	288.94	288.94	295.90	296.03	296.34	296.42	296.41	298.51	298.74	296.75	296.85	296.82	296.72	296.70	296.60	301.60	301.68	304.45	
QUOTE TERRENO	300.54	299.61	299.57	299.51	299.13	299.20	288.94	288.94	299.35	299.43	299.59	299.78	299.95	300.17	300.39	301.62	302.18	302.84	303.37	304.00	304.58	305.17	305.86		
DISTANZE PROGRESSIVE TERRENO	-75.00	-71.24	-66.62	-64.08	-53.69	-49.00	-46.99	-43.12	-30.09	-26.70	-23.61	-19.95	-16.76	-13.10	-10.03	3.10	6.30	10.88	14.27	18.48	21.60	24.70	28.37		

SVINCOLO DI COGOLLO

AREE MOVIMENTI MATERIA

AREA
Scavo 666.21 mq
Rilevato 0.00 mq
asse 3 - Pavim:13.27 mq

SEZ. 32  
PROGR. 838.800



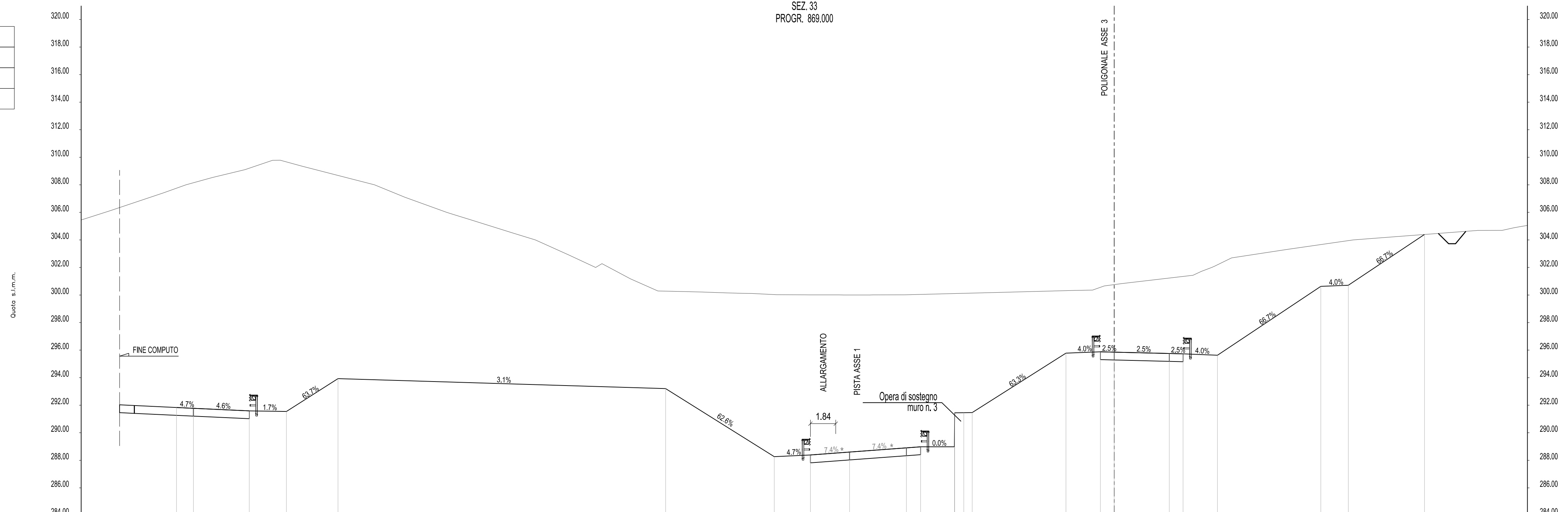
DISTANZE PROGRESSIVE PROGETTO	-71.42	-64.58	-60.46	-57.58	-56.42	-51.78	-49.15	-46.32	-38.68	-35.71	-32.81	-28.04	-26.86	-23.93	-23.12	-22.43	-13.84	-11.57	-7.96	-3.62	-1.00	0.00	4.00	5.00	7.50	15.00	17.00	21.25		
DISTANZE PARZIALI PROGETTO		6.84	4.12	2.89	1.16	4.64	2.63	2.83	7.64	2.97	2.90	4.77	1.18	2.93	0.77	0.69	8.59	2.27	3.61	4.34	2.50	1.00	4.00	1.00	2.50	7.50	2.00	4.25		
QUOTE PROGETTO		296.00	296.00	293.73	293.91	293.91	293.94	293.97	293.97	288.10	288.17	288.30	288.57	288.64	288.53	290.84	290.84	295.80	295.87	297.91	296.07	296.18	296.15	296.05	296.03	295.93	300.93	301.01	303.84	
QUOTE TERRENO	306.00	306.88	306.00	305.17	304.05	303.24	302.16	301.22	300.02	299.91	299.99	299.99	299.99	299.99	299.99	299.84	299.84	300.00	300.00	300.14	300.55	300.55	300.55	300.05	300.03	301.36	301.80	302.48	304.00	305.00
DISTANZE PROGRESSIVE TERRENO	-75.00	-71.59	-69.00	-64.87	-60.57	-57.78	-54.86	-52.13	-48.90	-40.36	-32.68	-28.66	-25.36	-17.45	-13.13	-10.44	-3.29	6.59	10.49	14.31	22.04	27.86								

SVINCOLO DI COGOLLO

AREE MOVIMENTI MATERIA

AREA
Scavo 926.95 mq
Rilevato 0.00 mq
asse 3 - Pavim:13.35 mq

SEZ. 33  
PROGR. 869.000



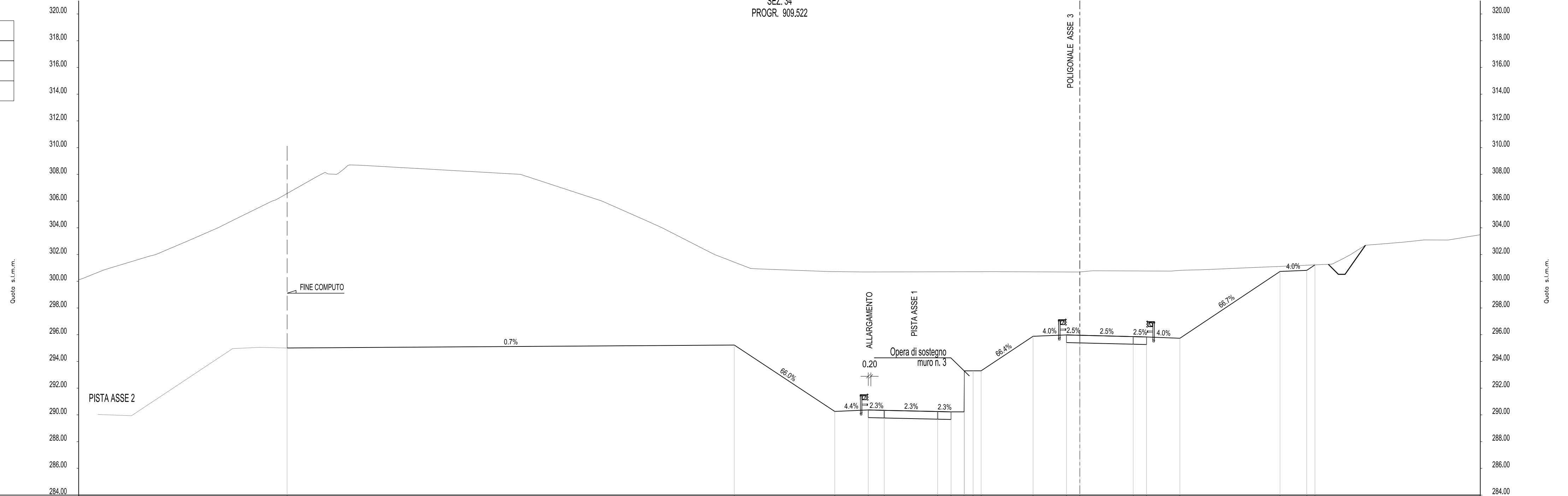
DISTANZE PROGRESSIVE PROGETTO		-68.08	-66.85	-62.79	-60.10	-56.35		-32.57	-24.68	-22.06	-19.22	-15.09	-14.05	-11.60	-10.92	-10.31	-3.50	-1.00	0.00	4.00	5.00	7.50	15.00	17.00	22.53	
DISTANZE PARZIALI PROGETTO		1.23	4.06	2.70	3.74		23.79		7.89	2.62	2.84	4.13	1.03	2.45	0.66	0.61	6.81	2.50	1.00	4.00	1.00	2.50	7.50	2.00	5.53	
QUOTE PROGETTO		291.83	291.78	291.59	291.55	293.93		293.20	288.27	288.39	288.60	288.91	288.98	288.98	291.46	291.47	295.78	295.88	295.85	295.75	295.73	295.63	300.63	300.71	304.40	
QUOTE TERRENO	305.45	307.42	308.53	309.78	308.75	308.00	306.00	304.49	302.89	301.17	300.25	300.13	300.03	300.01	300.01	300.17	300.30	300.66	300.66	301.43	302.69	303.31	303.91	304.48	304.69	304.88
DISTANZE PROGRESSIVE TERRENO	-75.00	-69.01	-65.48	-61.11	-56.64	-53.70	-48.46	-43.62	-39.57	-35.12	-31.10	-27.38	-24.52	-20.18	-17.50	-9.05	-4.06	-0.72	5.72	8.52	12.55	16.72	23.66	26.40	28.99	

SVINCOLO DI COGOLLO

AREE MOVIMENTI MATERIA

AREA
Scavo 663.45 mq
Rilevato 0.00 mq
asse 3 - Pavim:6.96 mq

SEZ. 34  
 Progr. 909.522



DISTANZE PROGRESSIVE PROGETTO		-59.38		-25.88		-18.36	-15.85	-14.65		-10.65	-9.65	-8.66	-7.39		-3.50	-1.00	0.00		4.00	5.00	7.50		15.00	17.00	17.62							
DISTANZE PARZIALI PROGETTO			33.50		7.53	2.51	1.20	4.00		1.00	0.98	0.65	0.60	3.89	2.50	1.00	4.00		1.00	2.50	7.50		2.00	0.62								
QUOTE PROGETTO			295.01		295.23	290.26	290.37	290.34		290.25	290.23	290.23	293.30	293.30	295.88	295.98	295.96		295.86	295.83	295.73		300.73	300.81	301.23							
QUOTE TERRENO	300.11	301.87	303.01	304.62	306.00	307.84	308.68		308.00	306.00	304.54	302.40	300.96	300.73	300.69	300.34	300.72	300.69	300.76		300.76		301.28	302.70	302.91	303.09	303.48					
DISTANZE PROGRESSIVE TERRENO	-75.00	-69.72	-66.85	-63.32	-60.51	-57.14	-53.89		-41.91	-35.80	-32.48	-28.15	-24.65	-18.94	-16.24	-6.42	-0.05		6.87		18.90	21.40	24.10	26.64	30.00							

SVINCOLO DI COGOLLO



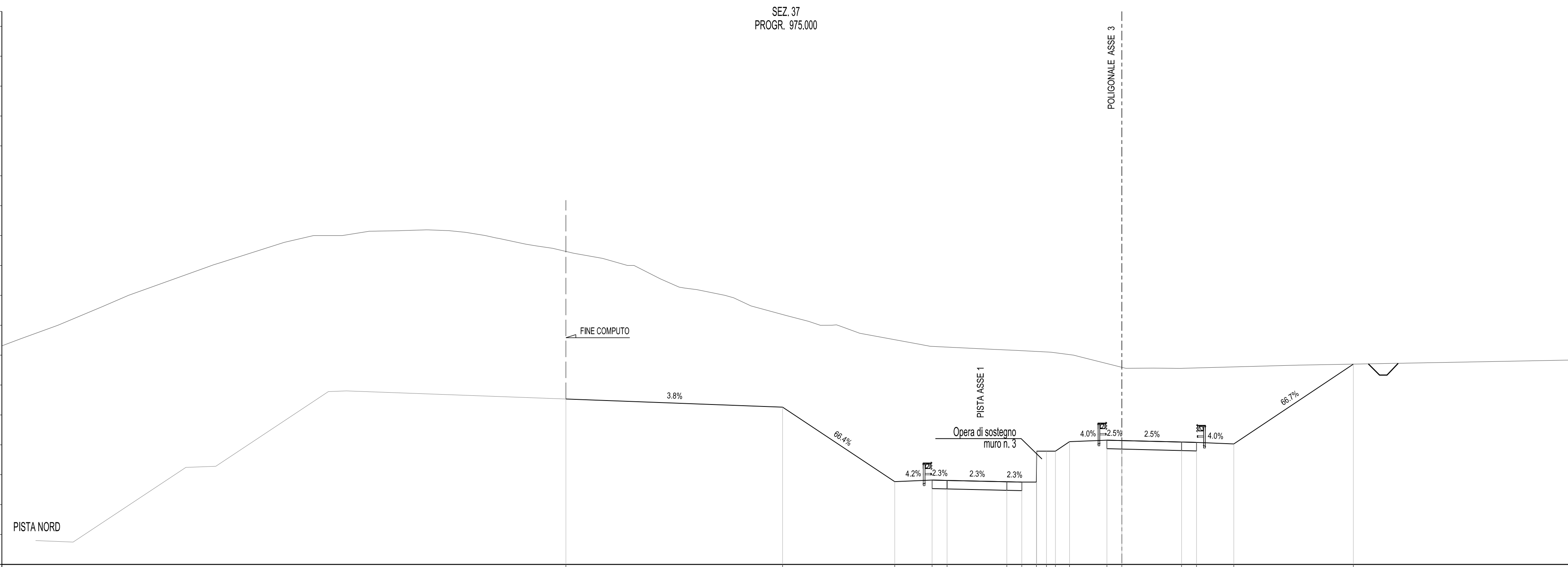


AREE MOVIMENTI MATERIA

AREA
Scavo 359.25 mq
Rilevato 0.00 mq
asse 3 - Pavim:6.84 mq

Quote s.l.m.n.

325.00  
324.00  
322.00  
320.00  
318.00  
316.00  
314.00  
312.00  
310.00  
308.00  
306.00  
304.00  
302.00  
300.00  
298.00  
296.00  
294.00  
292.00  
290.00  
288.00



DISTANZE PROGRESSIVE PROGETTO	-37.23	-22.72	-15.21	-12.71	-11.70	-7.70	-6.70	-5.72	-5.08	-4.48	-3.50	-1.00	0.00	4.00	5.00	7.50	15.51															
DISTANZE PARZIALI PROGETTO		14.51			2.50	1.00	4.00	1.00	0.98	0.60	0.95	2.50	1.00	4.00	1.00	2.50	8.01															
QUOTE PROGETTO																	301.40															
QUOTE TERRENO	302.62	304.00	305.25	307.91	309.54	310.00	310.33	310.33	309.84	309.30	308.47	307.11	306.00	304.64	304.00	293.54	293.64	293.62	293.53	293.50	293.50	293.88	293.88	296.21	296.31	296.29	296.19	296.16	296.06	301.33	301.57	301.63
DISTANZE PROGRESSIVE TERRENO	-75.00	-71.25	-68.26	-61.19	-56.09	-52.19	-48.38	-45.05	-41.91	-39.18	-34.77	-30.92	-26.57	-22.42	-19.40	-13.48	-8.75	-4.78	0.27	3.90	11.78	24.88	28.15									

SVINCOLO DI COGOLLO

Quote s.l.m.n.

325.00  
324.00  
322.00  
320.00  
318.00  
316.00  
314.00  
312.00  
310.00  
308.00  
306.00  
304.00  
302.00  
300.00  
298.00  
296.00  
294.00  
292.00  
290.00  
288.00



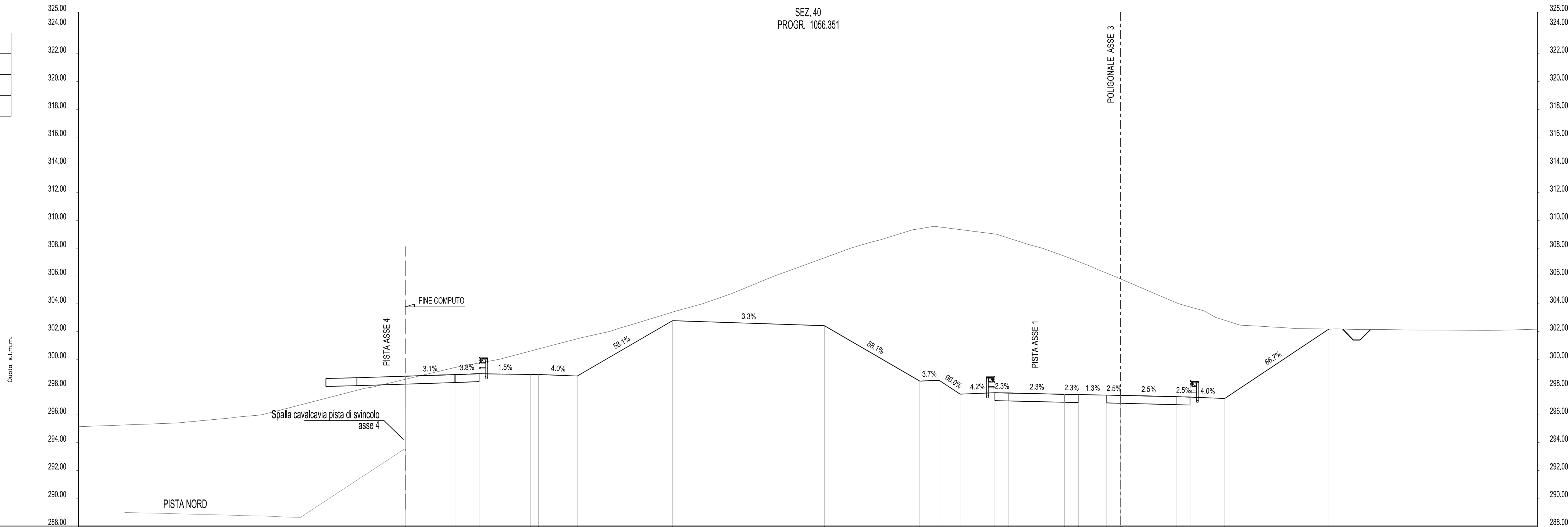




AREE MOVIMENTI MATERIA

AREA
Scavo 343.09 mq
Rilevato 1.62 mq
asse 3 - Pavim:13.13 mq

SEZ. 40  
PROGR. 1056.351



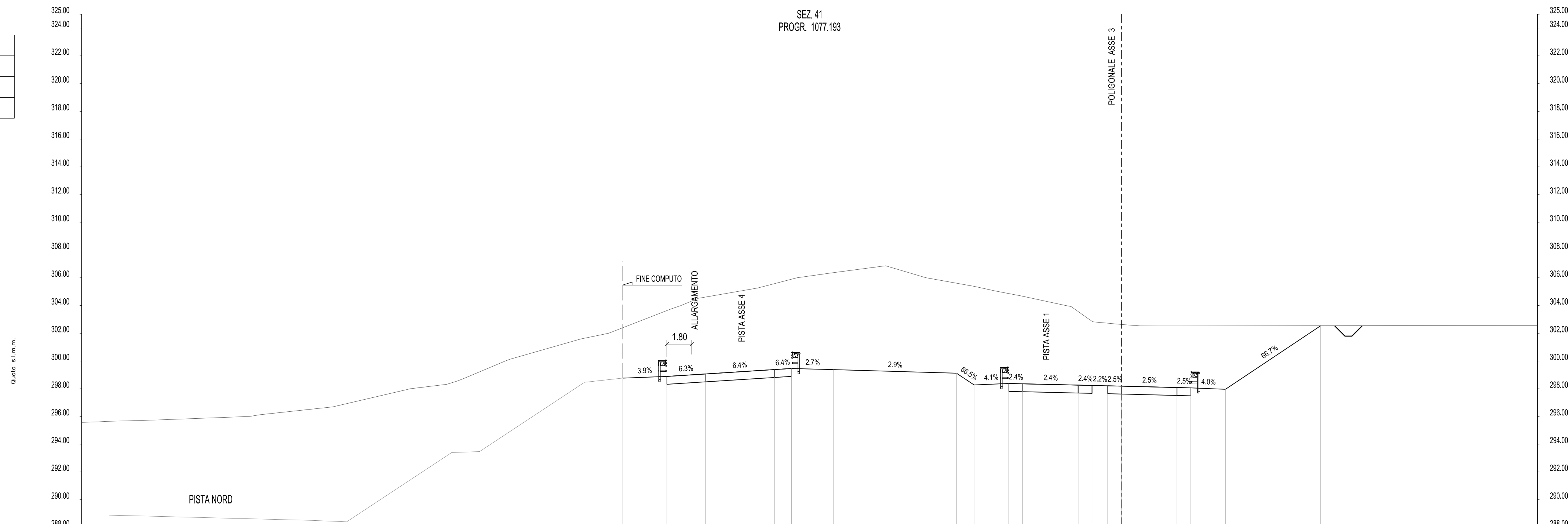
DISTANZE PROGRESSIVE PROGETTO	-51.48	-47.90	-46.17	-42.46	-41.90	-39.10	-32.25	-21.32	-14.45	-13.06	-11.55	-9.04	-8.04	-4.04	-3.04	-1.00	0.00	4.00	5.00	7.50	14.99					
DISTANZE PARZIALI PROGETTO		3.58	1.74	3.71	0.56	2.80	6.86	10.93	6.87	1.39	1.51	2.50	1.00	4.00	1.00	2.04	1.00	4.00	1.00	2.50	7.49	14.99				
QUOTE PROGETTO	298.79	298.90	298.96	298.91	298.91	298.80	302.78	302.42	298.44	298.49	297.49	297.60	297.57	297.48	297.46	297.43	297.41	297.31	297.28	297.18	302.18					
QUOTE TERRENO	295.15	295.42	295.79	296.32	297.92	299.35	300.00	300.99	302.00	303.46	304.74	306.00	308.00	309.34	309.34	309.02	308.00	306.75	304.52	303.49	302.46	302.22	302.19	302.15	302.09	302.17
DISTANZE PROGRESSIVE TERRENO	-75.00	-67.96	-63.92	-60.58	-54.38	-48.16	-44.72	-40.99	-36.81	-32.04	-27.99	-24.92	-19.43	-14.92	-9.00	-5.63	-2.29	2.95	6.00	8.61	12.67	15.41	18.95	26.35	30.00	

SVINCOLO DI COGOLLO

AREE MOVIMENTI MATERIA

AREA
Scavo 279.26 mq
Rilevato 0.00 mq
asse 3 - Pavim:11.97 mq

SEZ. 41  
PROGR. 1077.193



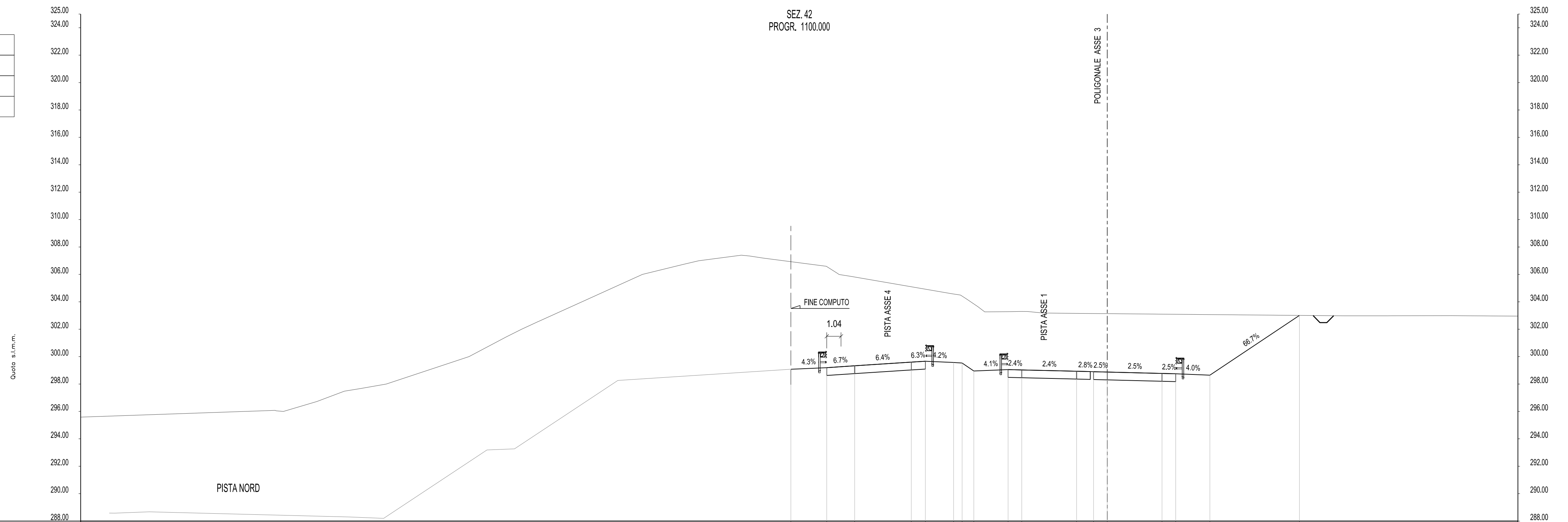
DISTANZE PROGRESSIVE PROGETTO								-35.97	-32.79	-29.99		-25.03	-23.80	-20.79			-11.90	-10.63	-8.13	-7.13		-3.13	-2.12	-1.00	0.00		4.00	5.00	7.50		14.37	
DISTANZE PARZIALI PROGETTO									3.18	2.80		4.97	1.22	3.02			8.89	1.27	2.50	1.00	4.00	1.00	1.12	1.00		4.00	1.00	2.50		6.87		
QUOTE PROGETTO								298.77	298.89	299.07		299.38	299.46	299.38			299.12	298.28	298.38	298.36		298.26	298.24	298.21	298.19		298.09	298.06	297.96		302.54	
QUOTE TERRENO	295.57	295.68	296.00	296.55	297.92	298.29	300.00	301.59	303.76	305.26	306.00	306.37	306.86	306.01	305.38	304.70	304.00	302.64	302.53													
DISTANZE PROGRESSIVE TERRENO	-75.00	-72.10	-62.98	-58.21	-51.64	-48.93	-44.44	-39.00	-32.48	-26.23	-23.40	-20.78	-17.02	-14.11	-10.61	-7.26	-4.01	-0.07	2.59													30.00

SVINCOLO DI COGOLLO

AREE MOVIMENTI MATERIA

AREA
Scavo 181.45 mq
Rilevato 0.00 mq
asse 3 - Pavim:10.95 mq

SEZ. 42  
PROGR. 1100.000



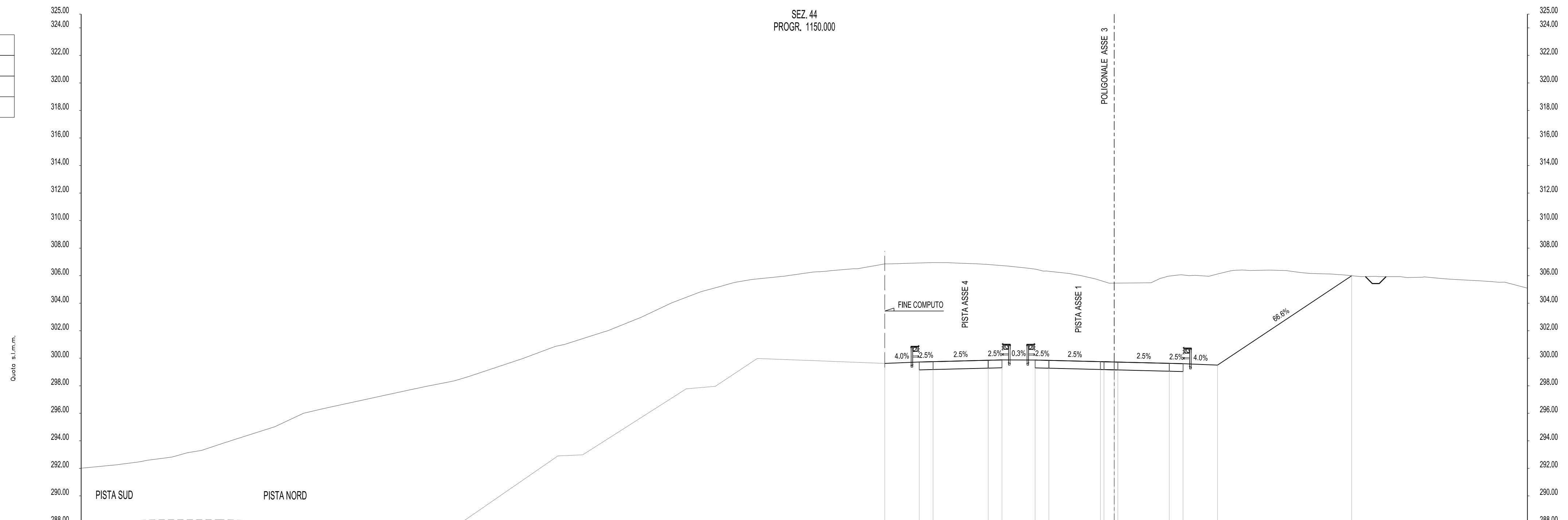
DISTANZE PROGRESSIVE PROGETTO	-23.11	-20.49	-18.45	-14.32	-13.28	-11.22	-10.66	-9.75	-7.25	-6.24	-2.24	-1.00	0.00	4.00	5.00	7.50	14.04			
DISTANZE PARZIALI PROGETTO	2.62	2.04	4.13	1.03	2.06	0.62	0.85	2.50	1.00	4.00	1.24	1.00	4.00	1.00	2.50	6.54				
QUOTE PROGETTO	299.08	299.19	299.33	299.60	299.66	299.58	299.53	298.95	299.05	299.03	298.93	298.90	298.87	298.77	298.75	298.65	303.01			
QUOTE TERRENO	295.59	296.07	296.72	297.68	299.02	300.00	301.44	304.00	305.80	306.71	307.40	306.60	304.66	303.26	303.29	303.17	302.98	302.98	302.99	302.95
DISTANZE PROGRESSIVE TERRENO	-75.00	-60.83	-57.74	-54.51	-49.58	-46.63	-43.91	-38.38	-34.39	-31.05	-26.73	-20.53	-11.76	-8.95	-6.30	-3.52	17.35	20.44	25.20	30.00



AREE MOVIMENTI MATERIA

AREA
Scavo 202.34 mq
Rilevato 0.00 mq
asse 3 - Pavim:10.27 mq

SEZ. 44  
PROGR. 1150.000



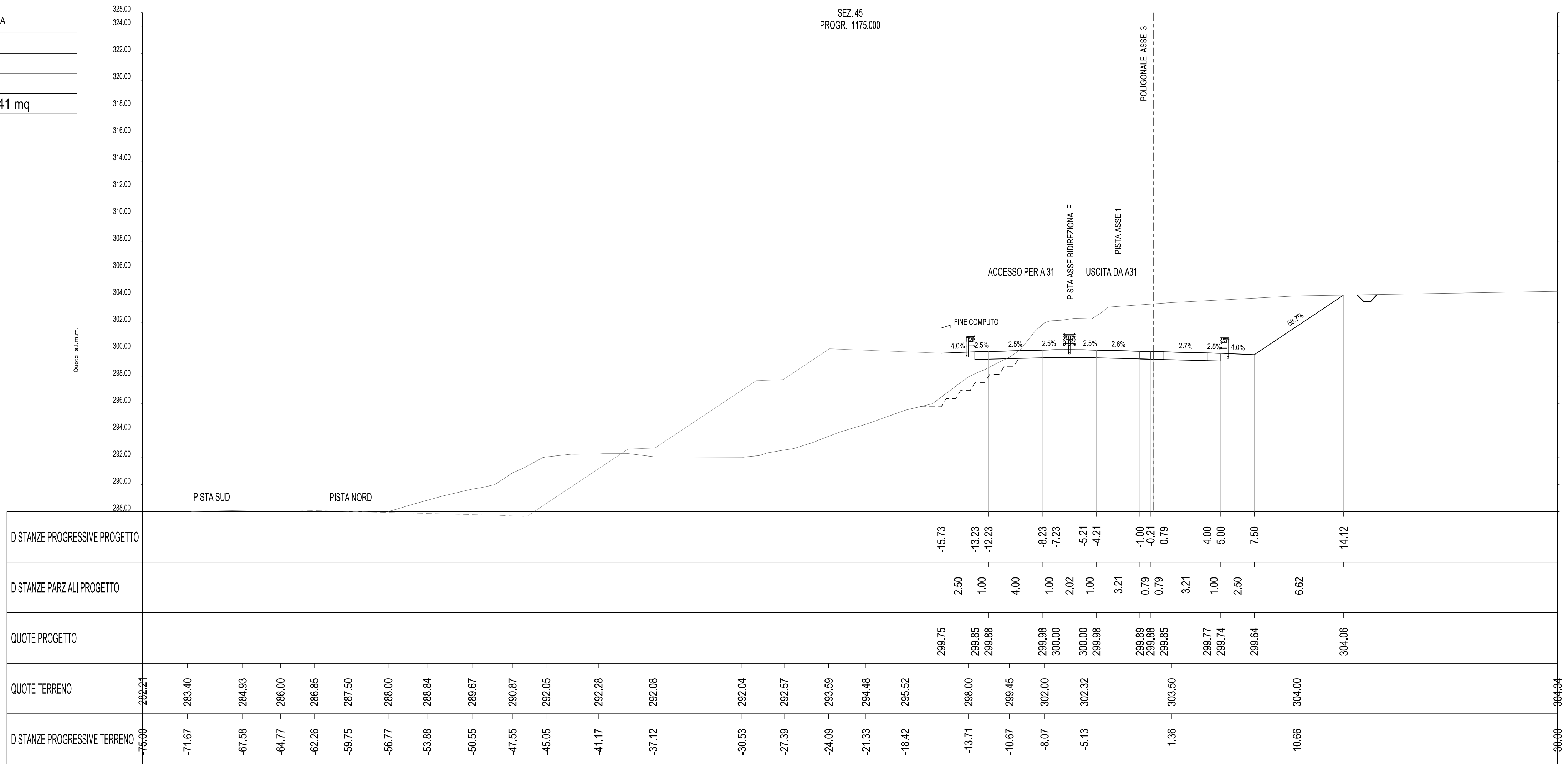
DISTANZE PROGRESSIVE PROGETTO	-16.66	-14.15	-13.15	-9.15	-8.14	-5.74	-4.74	-1.00	0.00	4.00	5.00	7.50	17.24																				
DISTANZE PARZIALI PROGETTO	2.50	1.00	4.01	1.00	2.40	1.00	3.74	0.26	0.26	3.74	1.00	2.50	9.74																				
QUOTE PROGETTO	299.63	299.73	299.75	299.85	299.88	299.87	299.85	299.75	299.73	299.63	299.60	299.50	305.99																				
QUOTE TERRENO	292.01	292.26	292.82	293.91	295.02	296.34	296.92	297.60	298.14	299.97	301.00	301.90	302.97	304.83	305.53	305.95	306.32	306.85	306.95	306.86	306.53	306.16	305.45	305.49	306.00	306.34	306.40	306.16	305.93	305.93	305.78	305.57	305.09
DISTANZE PROGRESSIVE TERRENO	-75.00	-72.39	-68.41	-64.45	-60.95	-57.41	-54.74	-51.60	-49.01	-42.97	-39.91	-37.09	-34.36	-30.02	-27.40	-24.08	-20.94	-16.66	-13.22	-9.95	-6.11	-3.31	-0.37	2.68	5.43	8.43	11.26	14.23	17.89	20.77	23.87	27.33	30.00

SVINCOLO DI COGOLLO

AREE MOVIMENTI MATERIA

AREA
Scavo 76.27 mq
Rilevato 7.25 mq
asse 3 - Pavim:11.41 mq

SEZ. 45  
PROGR. 1175.000



# AREE MOVIMENTI MATERIA

## AREA

Scavo 107.16 mq

Rilevato 0.00 mq

asse 3 - Pavim:11.40 mq

SEZ. 46  
PROGR. 1200.963

Quote s.l.m.m.

Quote s.l.m.m.

DISTANZE PROGRESSIVE PROGETTO		-15.50	-13.00	-12.00	-8.00	-7.00	-5.00	-4.00	-1.00	0.00	1.00	4.00	5.00	7.50	15.55																			
DISTANZE PARZIALI PROGETTO		2.50	1.00	4.00	1.00	2.00	1.00	3.00	1.00	1.00	3.00	1.00	2.50	8.05																				
QUOTE PROGETTO		299.88	299.98	300.01	300.11	300.13	300.13	300.11	300.03	300.01	299.98	299.90	299.88	299.78	305.15																			
QUOTE TERRENO		274.85	275.97	277.02	277.79	279.53	281.25	281.44	280.02	280.98	283.72	286.00	288.00	290.00	291.73	294.00	295.50	298.00	300.00	301.78	302.60	302.77	303.05	303.13	303.47	303.89	304.19	304.54	304.78	305.15	305.36	305.22	305.36	305.49
DISTANZE PROGRESSIVE TERRENO		-75.00	-72.20	-67.37	-64.84	-61.94	-59.23	-56.03	-53.10	-50.58	-46.99	-44.02	-41.38	-38.80	-35.78	-31.73	-28.84	-24.26	-20.85	-17.80	-13.94	-10.76	-8.17	-4.09	1.75	5.22	8.79	12.15	15.41	18.33	21.99	24.60	30.00	

PISTA SUD

PISTA NORD

FINE COMPUTO

ACCESSO PER A 31

PISTA ASSE BIDIREZIONALE

PISTA ASSE 1

POLIGONALE ASSE 3

USCITA DA A31

66.7%

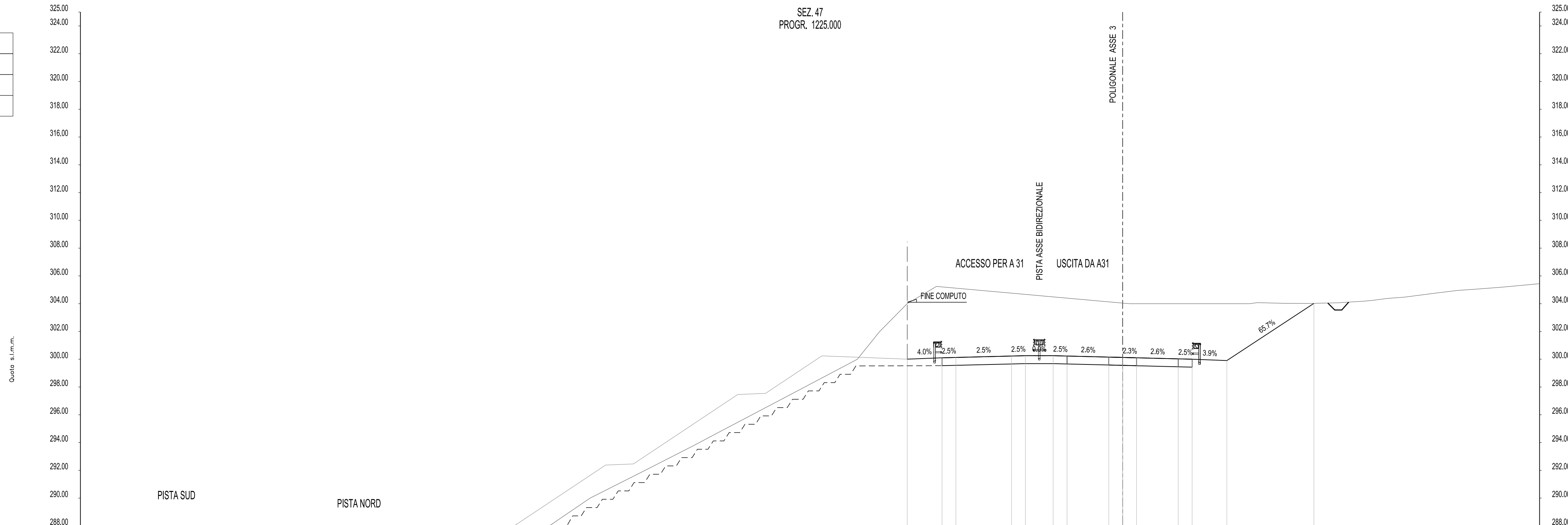
SVINCOLO DI COGOLLO



AREE MOVIMENTI MATERIA

AREA
Scavo 122.23 mq
Rilevato 0.00 mq
asse 3 - Pavim:11.40 mq

SEZ. 47  
PROGR. 1225.000



DISTANZE PROGRESSIVE PROGETTO													-15.50	-13.00	-12.00			-8.00	-7.00																					
DISTANZE PARZIALI PROGETTO														2.50	1.00	4.00		1.00	2.00	1.00	3.00		1.00	1.00	3.00	1.00	2.50	7.50				6.27							13.77	
QUOTE PROGETTO													300.00	300.10	300.13			300.23	300.25							300.03	300.00	299.90				304.02								
QUOTE TERRENO		275.00	278.00	280.00	282.00	284.00	286.00	288.00	289.97	292.00	293.61	296.00	297.66	299.70	302.97	305.24					304.42			304.00		304.00	304.00	304.00			304.03	304.06		304.38		304.76		305.05	305.43	
DISTANZE PROGRESSIVE TERRENO		-60.11	-56.12	-53.52	-50.31	-47.27	-44.23	-41.26	-38.36	-34.36	-31.20	-26.67	-23.51	-19.65	-16.53	-13.40					-4.20		0.48	4.66	8.94	11.54	15.58	19.06	22.52	25.52								29.94		

SVINCOLO DI COGOLLO

