

AUTOSTRADA VALDASTICO A31 NORD

1° LOTTO Piovene Rocchette - Valle dell'Astico

PROGETTO DEFINITIVO

CUP	G21B1 30006 60005
WBS	B25.A31N.L1
COMMESSA	J16L1

COMMITTENTE



S.p.A. AUTOSTRADA BRESCIA VERONA VICENZA PADOVA
Area Costruzioni Autostradali

CAPO COMMESSA
PER LA PROGETTAZIONE
Dott. Ing. Gabriella Costantini

PRESTATORE DI SERVIZI:
CONSORZIO RAETIA



RAPPRESENTANTE: Dott. Ing. Alberto Scotti

RESPONSABILE DELL'INTEGRAZIONE
TRA LE PRESTAZIONI SPECIALISTICHE:
Technital S.p.A. - Dott. Ing. Andrea Renso



PROGETTAZIONE:



ELABORATO: **PROGETTO STRADALE
VIABILITA' INTERFERITE
DEVIAZIONE VIA COLOMBARA
SEZIONI TRASVERSALI**

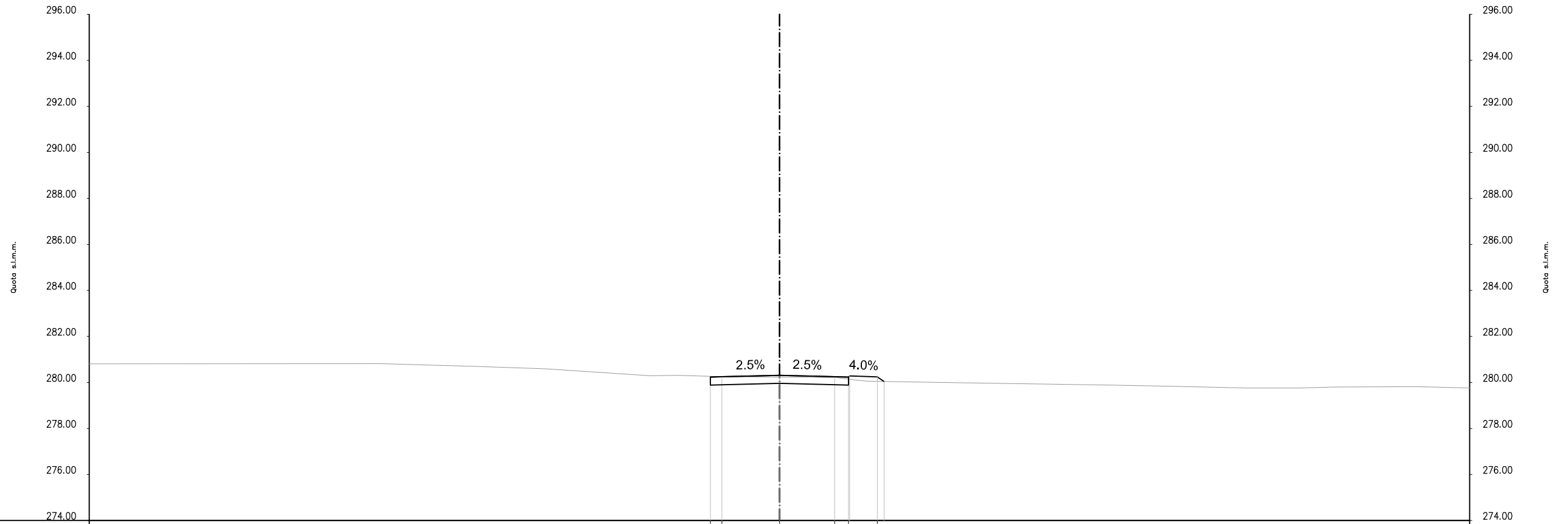
Progressivo	Rev.
06 03 04 004 02	

Rev.	Data	Descrizione	Redazione	Controllo	Approvazione	SCALA: 1:200
00	MARZO 2017	PRIMA EMISSIONE	TECHNITAL - G.CARLI	V.REALE	A.RENSO	NOME FILE: J16L1_06_03_04_004_0101_OPD_02.dwg
01	GIUGNO 2017	REVISIONE PER VERIFICA	TECHNITAL - G.CARLI	V.REALE	A.RENSO	CM. PROGR. FG. LV. REV. J16L1_06_03_04_004_0101_OPD_02
02	LUGLIO 2017	RECEPIMENTO OSSERVAZIONI	TECHNITAL - G.CARLI	V.REALE	A.RENSO	

AREE MOVIMENTI MATERIA

PROG 00+000.00
SEZ. 1

AREA
Scavo 1.83 mq
Rilevato 0.26 mq
via colombara:Pavim:2.10 mq

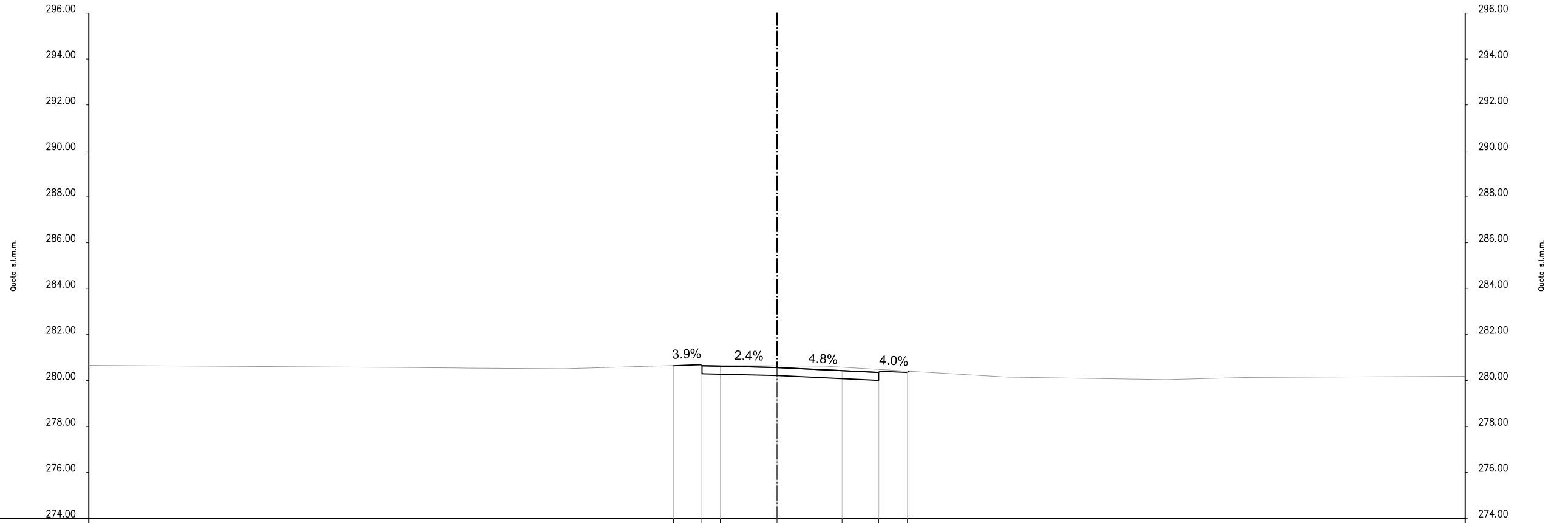


DISTANZE PROGRESSIVE PROGETTO						-3.00	-2.50	0.00	2.40	3.00	4.25						
DISTANZE PARZIALI PROGETTO						0.50	2.50	2.40	0.60	1.20	0.30						
QUOTE PROGETTO						280.24	280.25	280.31	280.25	280.24	280.24						
QUOTE TERRENO		280.82	280.70	280.60	280.29	280.25		280.22			279.98		279.88	279.84	279.76	279.80	279.82
DISTANZE PROGRESSIVE TERRENO		-18.15	-13.24	-10.53	-5.63	-2.43		1.48			7.81		14.37	16.97	20.30	24.14	27.67

AREE MOVIMENTI MATERIA

PROG 00+023.00
SEZ. 2

AREA
Scavo 3.50 mq
Rilevato 0.02 mq
via colombara:Pavim:2.69 mq

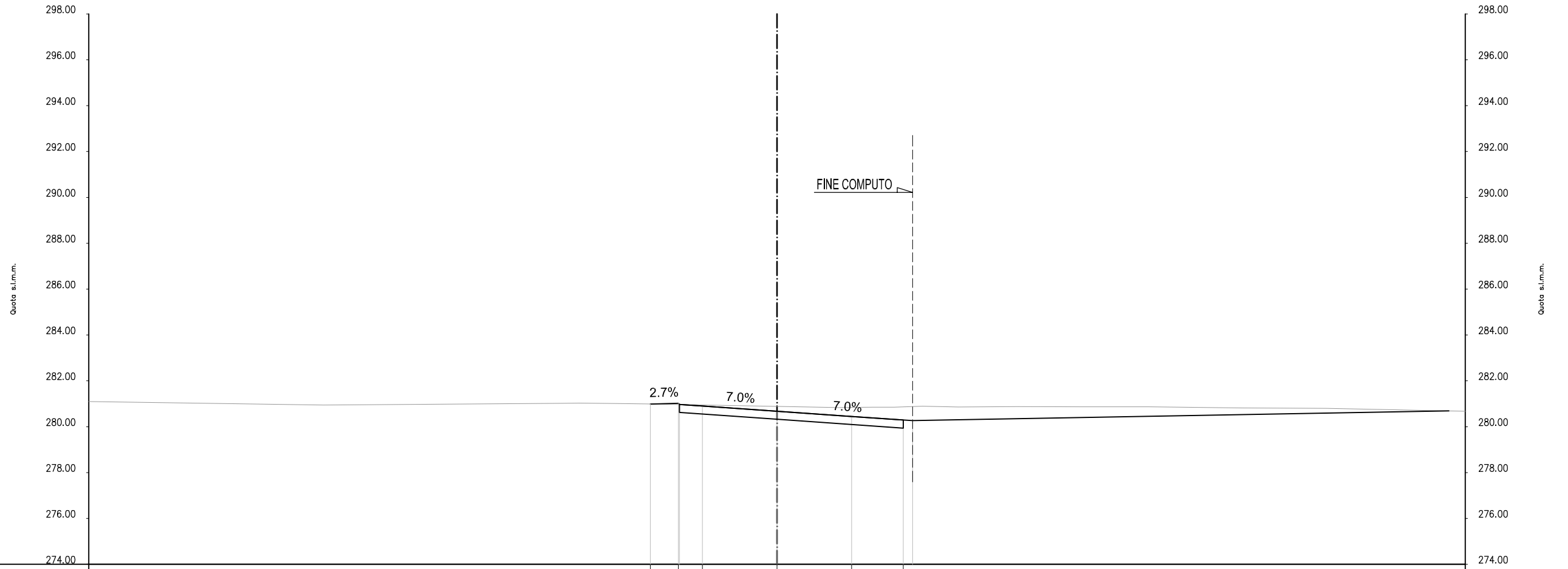


DISTANZE PROGRESSIVE PROGETTO					-4.52	-3.31	-2.47	0.00	2.84	4.43	5.68		
DISTANZE PARZIALI PROGETTO					1.20	0.79	2.48	2.84	1.59	1.21			
QUOTE PROGETTO					280.64	280.69	280.62	280.56	280.43	280.35	280.35		
QUOTE TERRENO	280.66	280.56	280.52	280.66	280.64	280.15	280.04	280.13				280.18	
DISTANZE PROGRESSIVE TERRENO	-30.00	-15.84	-9.26	-4.00	-0.30	10.03	16.95	20.40				30.00	

AREE MOVIMENTI MATERIA

PROG 00+042.39
SEZ. 3

AREA
Scavo 6.16 mq
Rilevato 0.03 mq
via colombara:Pavim:3.41 mq

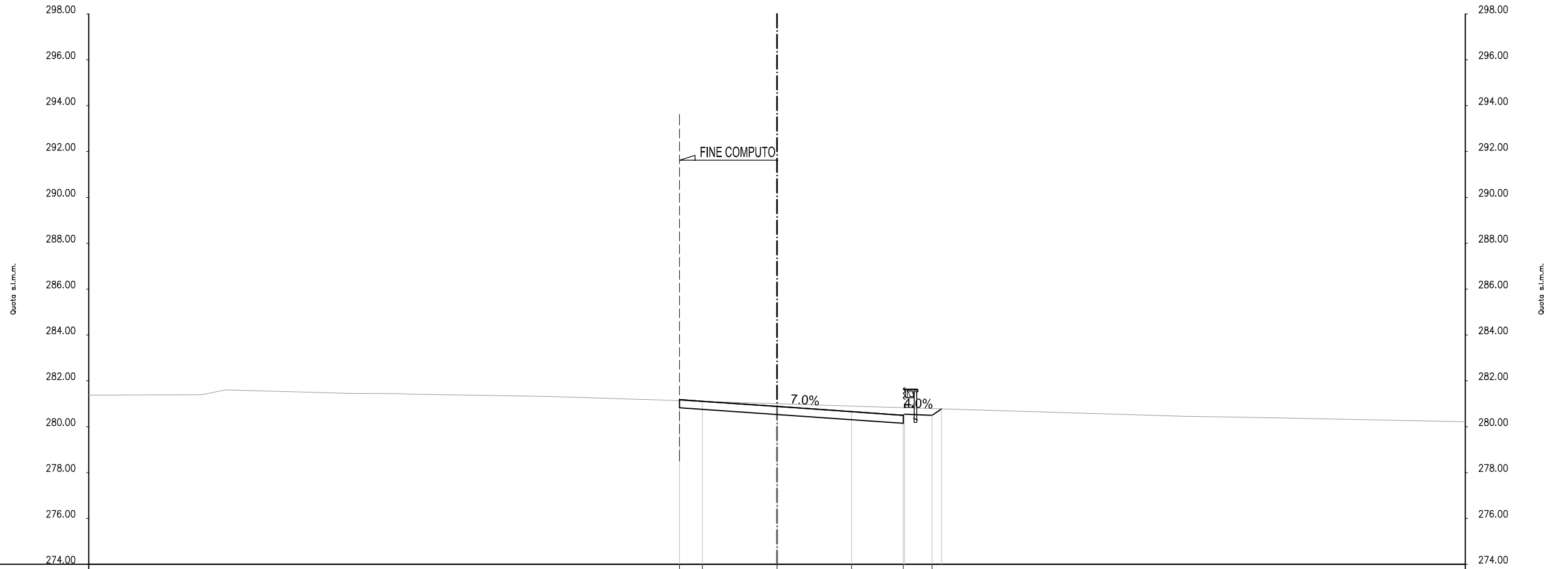


DISTANZE PROGRESSIVE PROGETTO					-5.52	-4.30	-3.25	0.00	3.25	5.50							
DISTANZE PARZIALI PROGETTO					1.22	1.00	3.25	3.25	2.25	0.41							
QUOTE PROGETTO					280.99	281.02	280.90	280.68	280.45	280.29							
QUOTE TERRENO	281.10	280.94	281.02	281.00	281.00	281.02	280.90	280.68	280.84	280.90	280.88	280.87	280.86	280.82	280.80	280.67	
DISTANZE PROGRESSIVE TERRENO	-30.00	-19.76	-9.32	-5.81					2.70	6.35	10.44	13.24	16.19	20.30	23.95	30.00	

AREE MOVIMENTI MATERIA

PROG 00+063.17
SEZ. 4

AREA
Scavo 5.26 mq
Rilevato 0.00 mq
via colombara:Pavim:3.41 mq

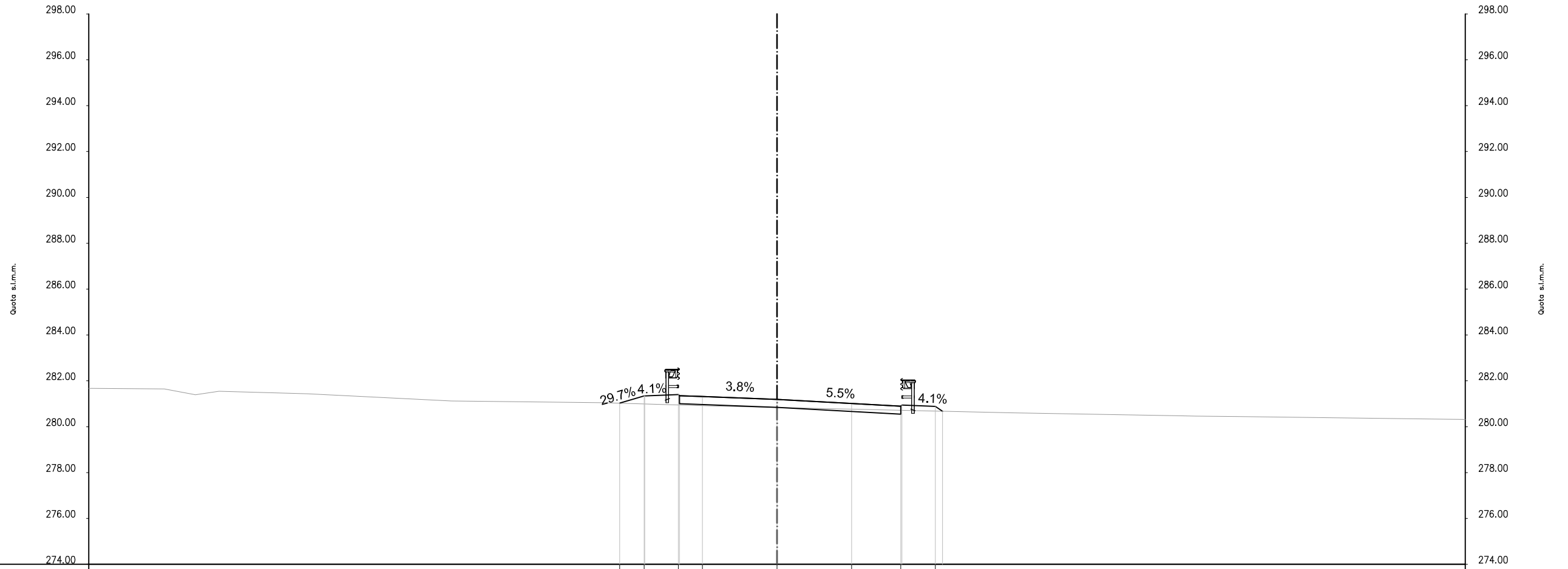


DISTANZE PROGRESSIVE PROGETTO						-4.25	-3.25	0.00	3.25	5.50	6.75			
DISTANZE PARZIALI PROGETTO						1.00	3.25	3.25	2.25	1.20	0.42			
QUOTE PROGETTO						281.18	281.11	280.88	280.65	280.50	280.50			
QUOTE TERRENO	281.38	281.39	281.45	281.42	281.33					280.85		280.45	280.41	280.22
DISTANZE PROGRESSIVE TERRENO	-30.00	-25.39	-18.58	-15.96	-10.33				4.76			17.77	20.94	30.00

AREE MOVIMENTI MATERIA

PROG 00+080.80
SEZ. 5

AREA
Scavo 0.47 mq
Rilevato 1.30 mq
via colombara:Pavim:3.37 mq

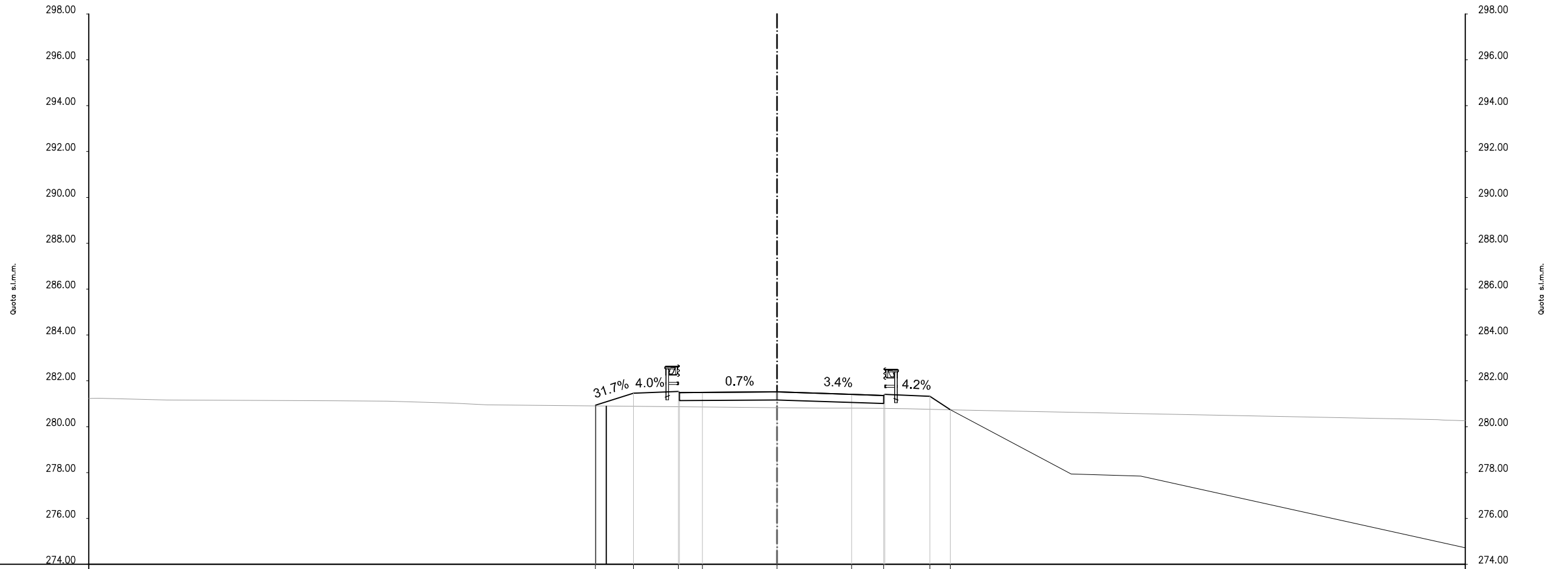


DISTANZE PROGRESSIVE PROGETTO						-6.86	-5.79	-4.30	-3.25	0.00	3.25	5.39	6.90				
DISTANZE PARZIALI PROGETTO						1.07	1.47	1.00	3.25	3.25	2.14	1.46	0.31				
QUOTE PROGETTO						281.03	281.35	281.41	281.32	281.19	281.01	280.89	280.88				
QUOTE TERRENO	281.67	281.65	281.43	281.12	281.05	280.90					280.61	280.48	280.44	280.41			280.32
DISTANZE PROGRESSIVE TERRENO	-30.00	-26.70	-20.46	-14.20	-7.58	-2.75					10.22	17.43	19.94	22.60			29.19

AREE MOVIMENTI MATERIA

PROG 00+095.16
SEZ. 6

AREA
Scavo 0.00 mq
Rilevato 5.71 mq
via colombara:Pavim:3.12 mq

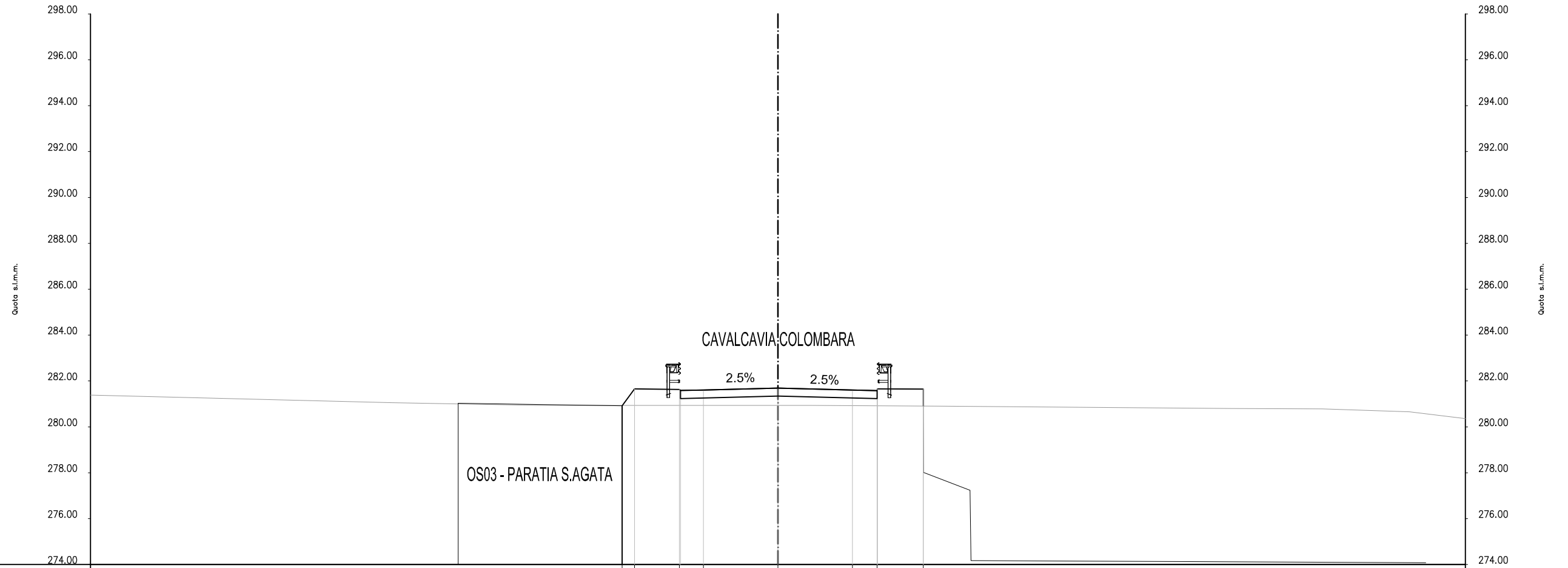


DISTANZE PROGRESSIVE PROGETTO					-7.92	-6.26	-4.30	-3.25	0.00	3.25	4.65	6.67	7.55		
DISTANZE PARZIALI PROGETTO					1.66	1.96	1.00	3.25	3.25	1.40	1.96	0.88			
QUOTE PROGETTO					280.94	281.46	281.54	281.50	281.52	281.41	281.36	281.33	280.74		
QUOTE TERRENO	281.23	281.16	281.13	281.03						280.81	280.79	280.73			280.31
DISTANZE PROGRESSIVE TERRENO	-30.00	-26.60	-19.21	-14.16					2.09	4.96	8.09				28.79

AREE MOVIMENTI MATERIA

PROG 00+102.72
SEZ. 7

AREA
Scavo 0.00 mq
Rilevato 6.13 mq
via colombara:Pavim:3.00 mq

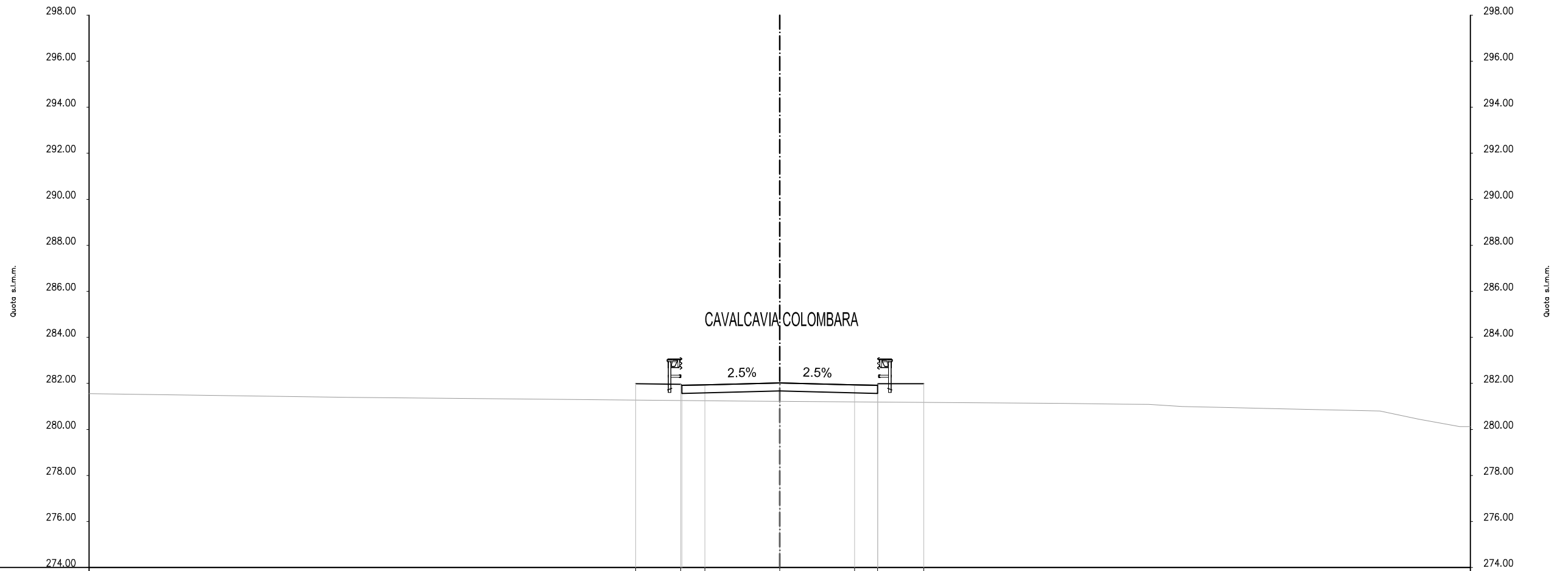


DISTANZE PROGRESSIVE PROGETTO					-6.80	-6.26	-4.30	-3.25	-0.00	3.25	4.33	6.34			
DISTANZE PARZIALI PROGETTO					0.54	1.96	1.00	3.25	3.25	1.08	2.00				
QUOTE PROGETTO					280.92	281.65	281.63	281.61	281.69	281.61	281.58	281.65			
QUOTE TERRENO	281.39	281.05	280.94						280.94		280.90		280.80	280.78	280.66
DISTANZE PROGRESSIVE TERRENO	-30.00	-16.86	-10.54						1.38		7.23		19.78	23.75	27.56

AREE MOVIMENTI MATERIA

PROG 00+118.00
SEZ. 8

AREA
Scavo 0.00 mq
Rilevato 6.42 mq
via colombara:Pavim:2.98 mq

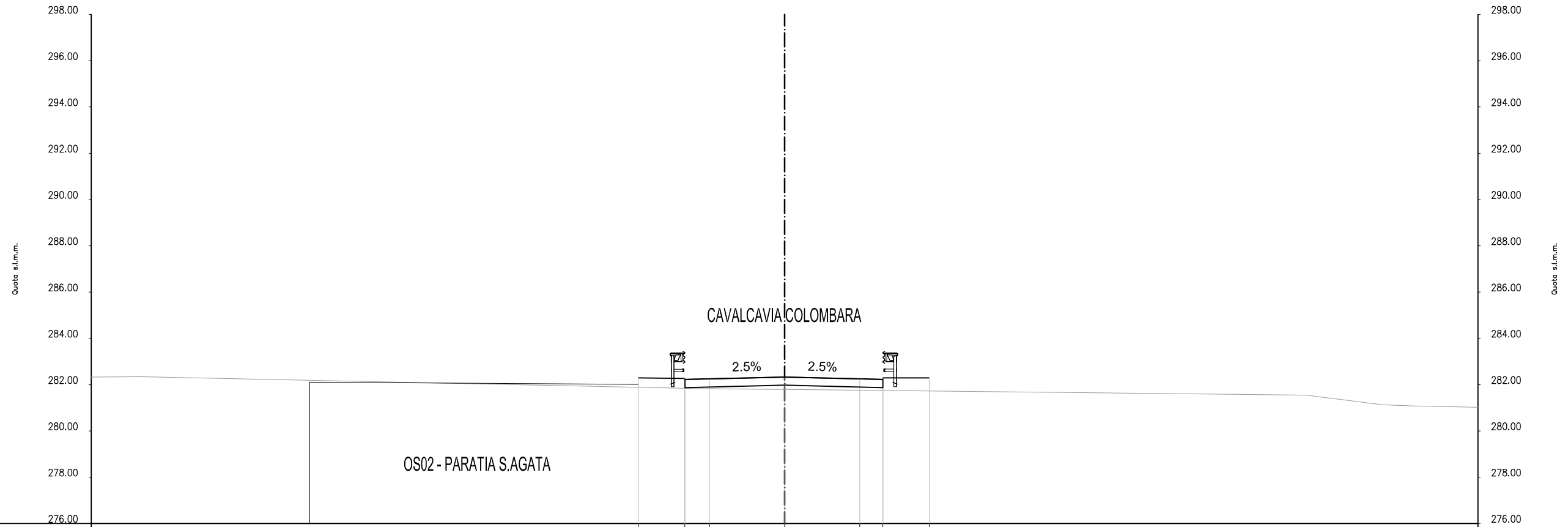


DISTANZE PROGRESSIVE PROGETTO				-6.26	-4.30	-3.25	0.00	3.25	4.25	6.26						
DISTANZE PARZIALI PROGETTO				1.96	1.00	3.25	3.25	1.00	2.00							
QUOTE PROGETTO				281.98	281.96	281.94	282.02	281.94	281.91	281.98						
QUOTE TERRENO	281.55		281.39				281.23				281.13	281.10	281.00	280.89	280.80	280.12
DISTANZE PROGRESSIVE TERRENO	-30.00		-18.73				-1.77				12.36	14.91	17.49	21.86	26.07	29.53

AREE MOVIMENTI MATERIA

PROG 00+137.22
SEZ. 9

AREA
Scavo 0.00 mq
Rilevato 3.07 mq
via colombara:Pavim:3.00 mq

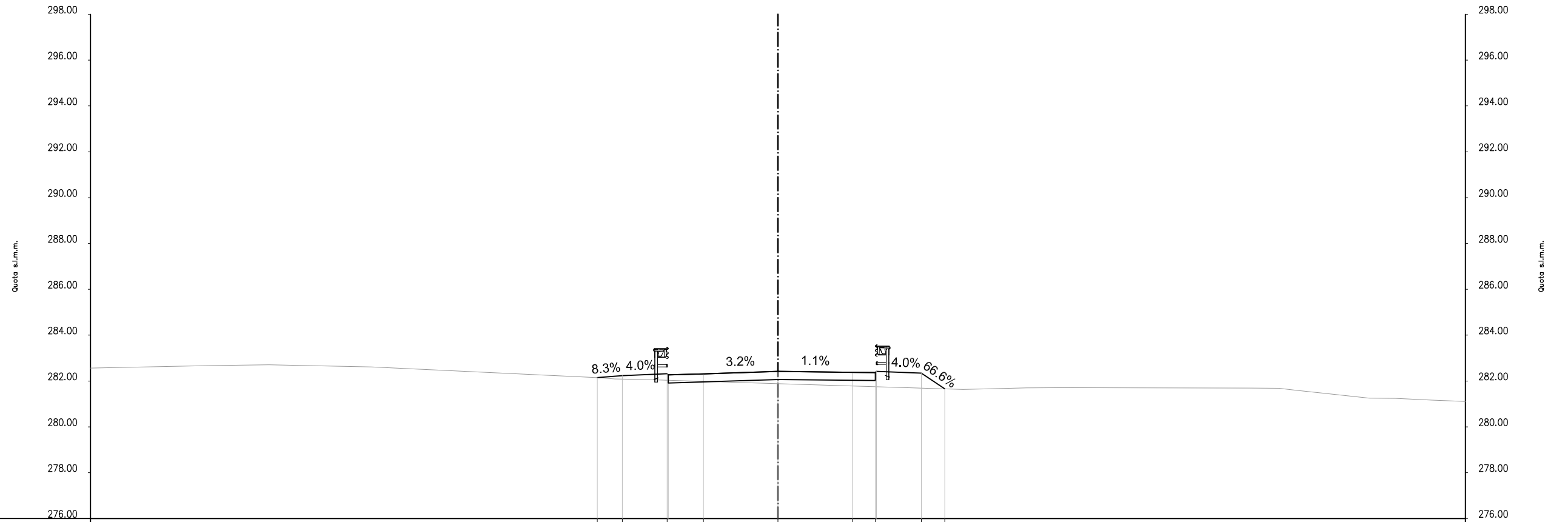


DISTANZE PROGRESSIVE PROGETTO		-6.32	-4.32	-3.25	0.00	3.25	4.25	6.26			
DISTANZE PARZIALI PROGETTO			2.00	1.06	3.25	3.25	1.00	2.00			
QUOTE PROGETTO			282.29	282.27	282.25	282.33	282.25	282.22	282.29		
QUOTE TERRENO	282.32			281.83		281.78			281.55	281.19	281.02
DISTANZE PROGRESSIVE TERRENO	-30.00			-3.55		1.02			22.55	25.43	30.00

AREE MOVIMENTI MATERIA

PROG 00+144.77
SEZ. 10

AREA
Scavo 0.10 mq
Rilevato 3.42 mq
via colombara:Pavim:3.16 mq

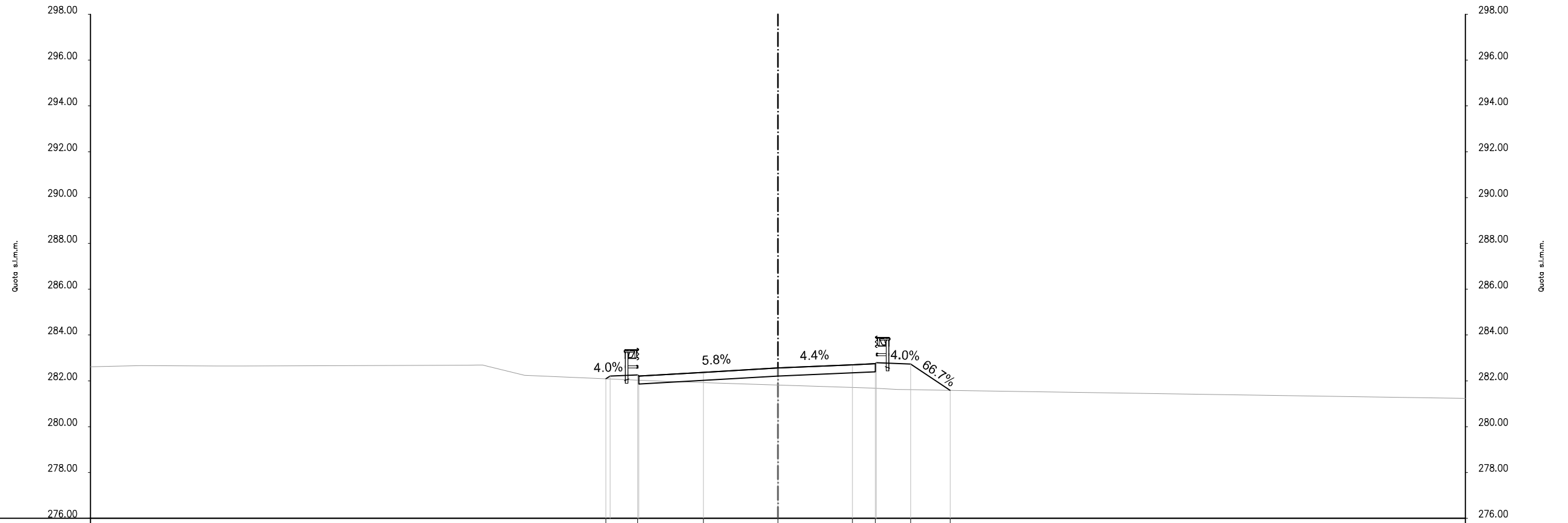


DISTANZE PROGRESSIVE PROGETTO					-7.88	-6.79	-4.83	-3.25	-0.00		3.25	4.25	6.26	7.28					
DISTANZE PARZIALI PROGETTO					1.10	1.96	1.53	3.25	3.25	1.00	1.96	1.02							
QUOTE PROGETTO					282.14	282.24	282.31	282.31	282.42		282.38	282.37	282.34	281.66					
QUOTE TERRENO	282.56	282.68	282.71	282.61	282.14								281.64	281.70		281.69	281.48	281.24	281.11
DISTANZE PROGRESSIVE TERRENO	-30.00	-24.75	-22.21	-17.75	-7.74								8.08	10.84		20.60	23.69	26.94	30.00

AREE MOVIMENTI MATERIA

PROG 00+159.22
SEZ. 11

AREA
Scavo 0.14 mq
Rilevato 6.15 mq
via colombara:Pavim:3.61 mq

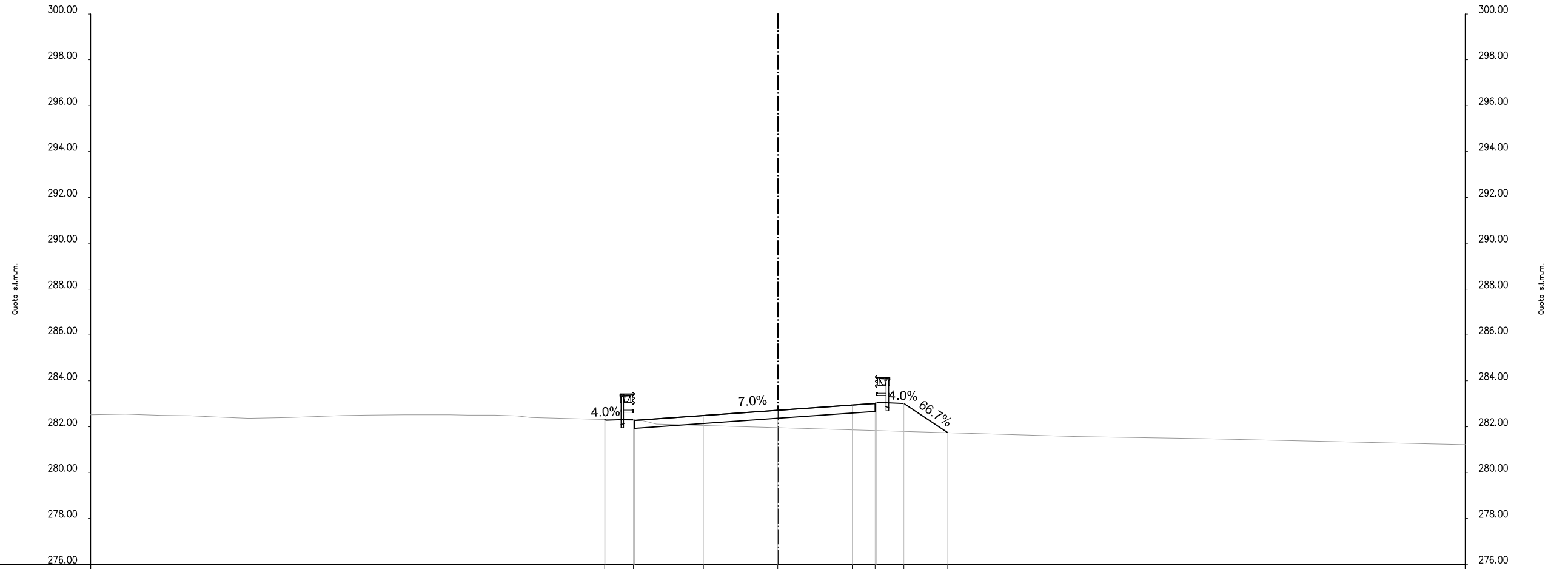


DISTANZE PROGRESSIVE PROGETTO					-7.51	-6.12		-3.25	-0.00		3.25	4.25	5.79	7.52	
DISTANZE PARZIALI PROGETTO						1.20		2.82		3.25		3.25	1.00	1.49	1.73
QUOTE PROGETTO						282.09	282.26		282.37	282.56		282.70	282.75	282.74	281.58
QUOTE TERRENO	282.61	282.65				282.08		281.96				281.68		281.60	281.24
DISTANZE PROGRESSIVE TERRENO	-30.00	-24.52				-7.32		-4.54				4.14		6.82	30.00

AREE MOVIMENTI MATERIA

PROG 00+175.00
SEZ. 12

AREA
Scavo 0.33 mq
Rilevato 6.19 mq
via colombara:Pavim:3.68 mq

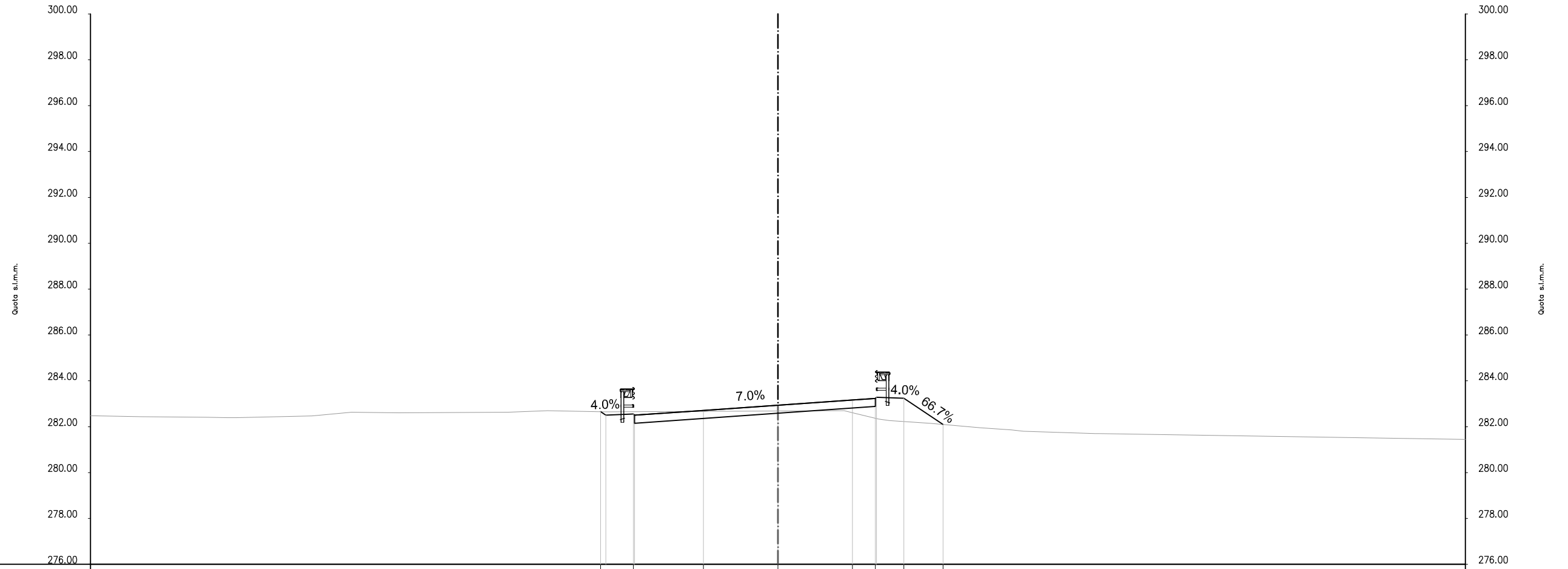


DISTANZE PROGRESSIVE PROGETTO									-7.56	-6.31		-3.25	-0.00		3.24	4.24	5.49	7.41								
DISTANZE PARZIALI PROGETTO									1.20	3.00		3.25	3.25		1.00	1.20	1.92									
QUOTE PROGETTO									282.31	282.33		282.49	282.72		282.94	283.01	283.02	281.74								
QUOTE TERRENO	282.52	282.49	282.37	282.49	282.52	282.51	282.40		282.27									281.57		281.48		281.38				281.22
DISTANZE PROGRESSIVE TERRENO	-30.00	-26.94	-23.15	-19.00	-16.32	-13.53	-10.76		-5.91									12.98		18.52		22.59				30.00

AREE MOVIMENTI MATERIA

PROG 00+200.00
SEZ. 13

AREA
Scavo 2.12 mq
Rilevato 2.58 mq
via colombara:Pavim:3.68 mq

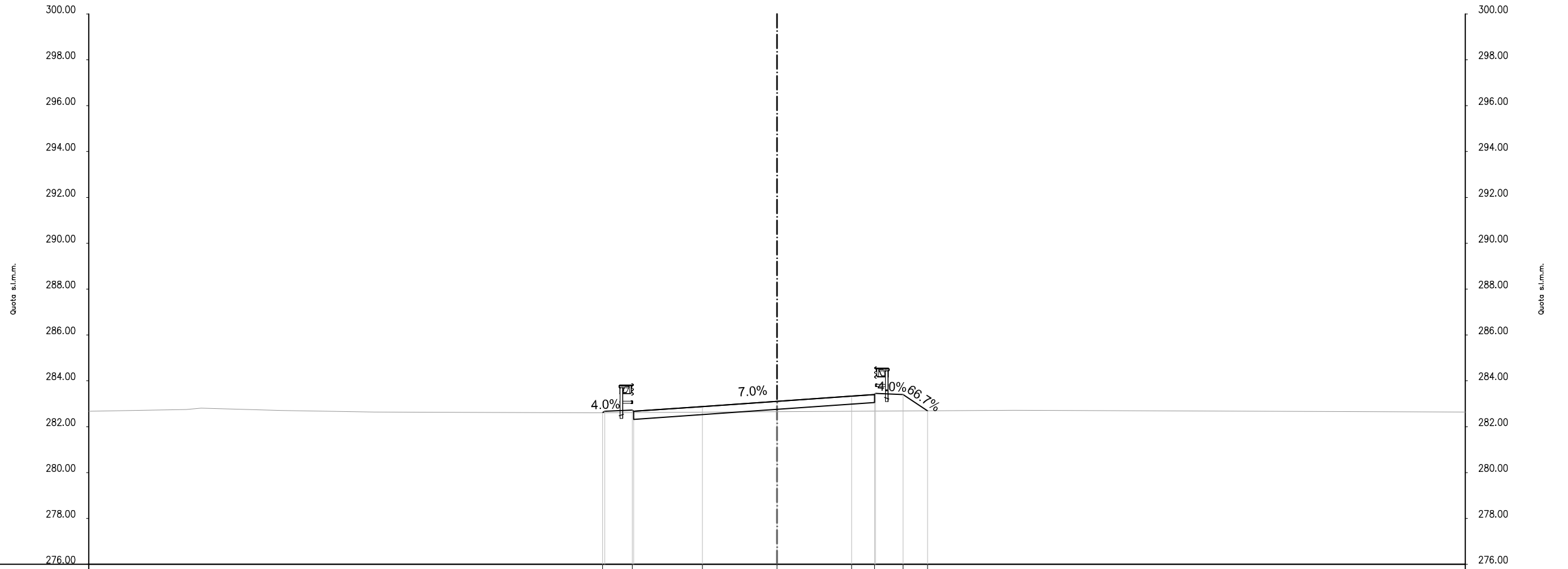


DISTANZE PROGRESSIVE PROGETTO						-7.74	-6.31		-3.25	0.00		3.25	4.25	5.50	7.21				
DISTANZE PARZIALI PROGETTO							1.20		3.00		3.25		3.25	1.00	1.20	1.71			
QUOTE PROGETTO							282.66	282.55		282.71	282.94		283.17	283.24	283.24	282.10			
QUOTE TERRENO	282.48	282.41	282.47	282.61	282.63	282.65	282.65			282.69		282.33		281.96		281.70			281.45
DISTANZE PROGRESSIVE TERRENO	-30.00	-24.89	-20.34	-16.57	-11.78	-7.54				1.03		4.38		8.83		13.86			30.00

AREE MOVIMENTI MATERIA

PROG 00+234.96
SEZ. 14

AREA
Scavo 0.69 mq
Rilevato 2.53 mq
via colombara:Pavim:3.68 mq

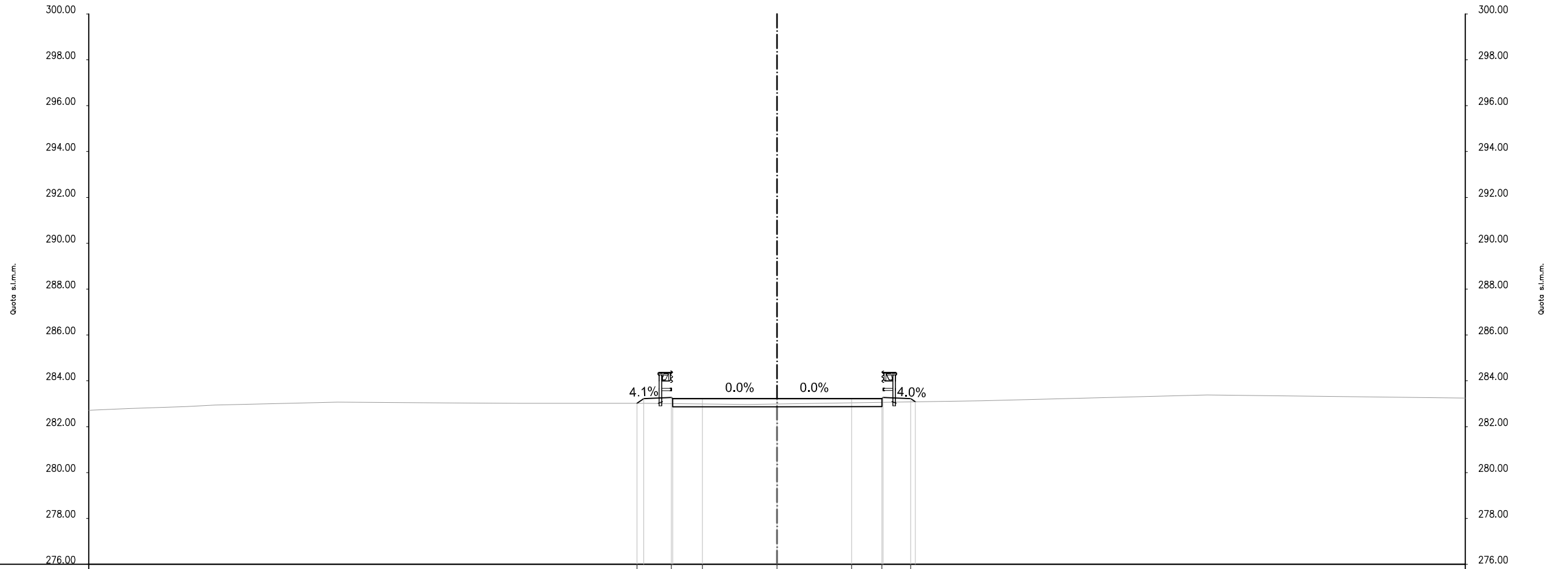


DISTANZE PROGRESSIVE PROGETTO					-7.60	-6.31		-3.25	-0.00		3.25	4.25	5.49	6.56		
DISTANZE PARZIALI PROGETTO						1.20		3.00		3.25		3.25		1.00	1.20	1.07
QUOTE PROGETTO						282.61	282.72		282.88	283.11		283.34	283.41	283.41	282.69	
QUOTE TERRENO	282.68	282.75	282.71	282.64		282.61								282.71		282.64
DISTANZE PROGRESSIVE TERRENO	-30.00	-25.75	-21.60	-17.56		-8.07								10.34		30.00

AREE MOVIMENTI MATERIA

PROG 00+263.28
SEZ. 15

AREA
Scavo 1.24 mq
Rilevato 0.55 mq
via colombara:Pavim:3.19 mq

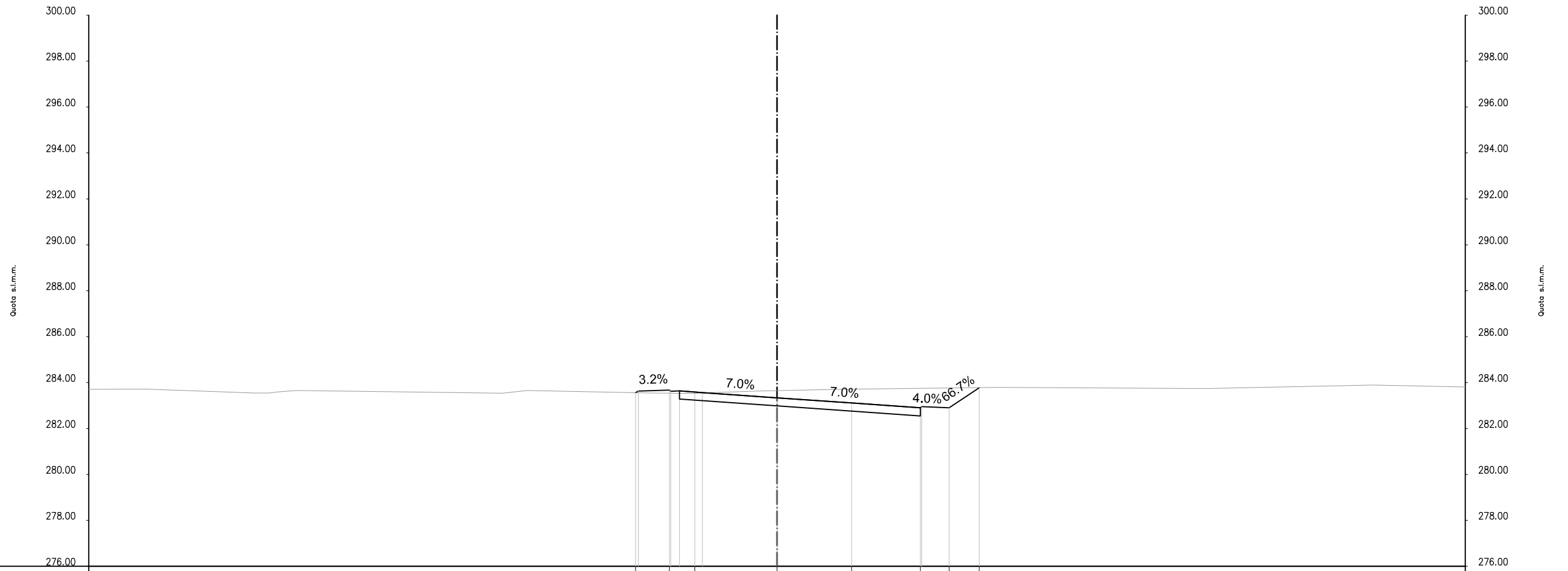


DISTANZE PROGRESSIVE PROGETTO						-6.10	-4.60	-3.25	-0.00	3.25	4.57	5.83		
DISTANZE PARZIALI PROGETTO						0.30	1.20	1.30	3.25	3.25	1.32	1.20		
QUOTE PROGETTO						283.02	283.27	283.22	283.22	283.22	283.22	283.23		
QUOTE TERRENO	282.72	282.88	283.07	283.04	283.02	283.02			282.97			283.13	283.38	283.25
DISTANZE PROGRESSIVE TERRENO	-30.00	-25.77	-19.15	-14.47	-11.27	-5.84			-1.29			8.92	18.75	30.00

AREE MOVIMENTI MATERIA

PROG 00+291.82
SEZ. 16

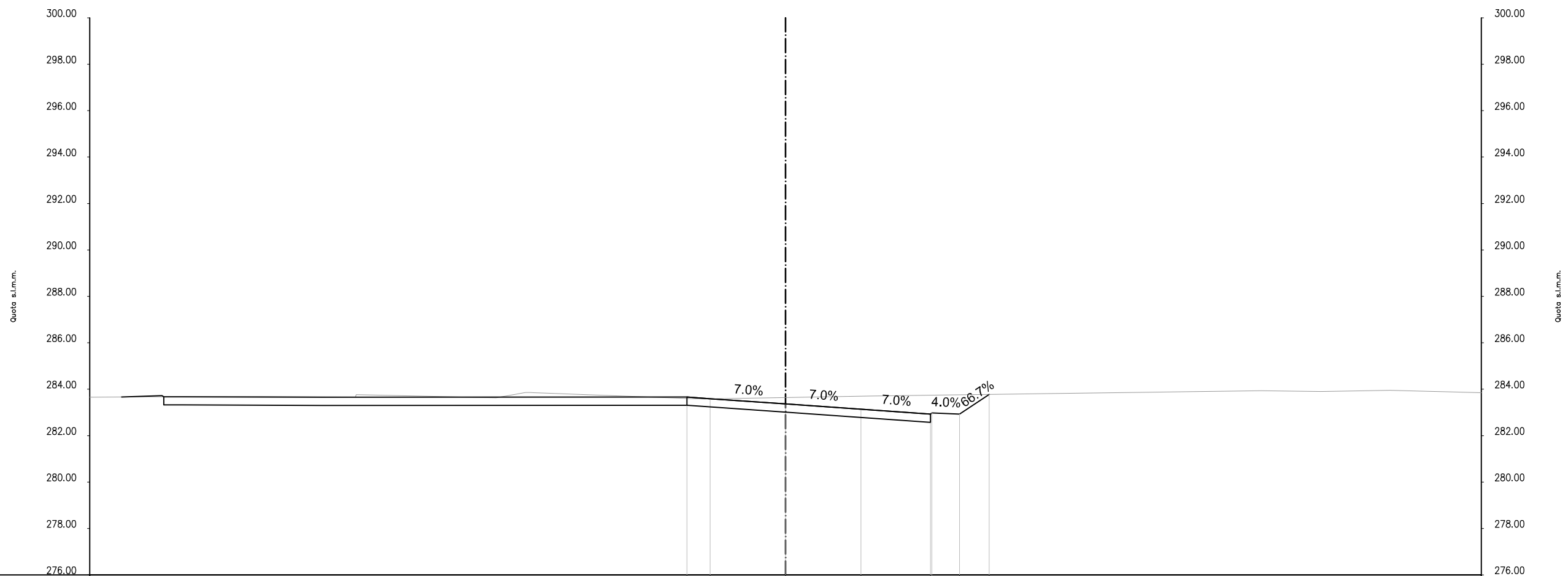
AREA
Scavo 9.38 mq
Rilevato 0.18 mq
via colombara:Pavim:3.68 mq



DISTANZE PROGRESSIVE PROGETTO					-6.16	-4.69	-3.58	0.00	3.25	6.25	7.51	8.81		
DISTANZE PARZIALI PROGETTO					1.36	0.38	0.97	0.33	3.25	3.25	3.00	1.20	1.31	
QUOTE PROGETTO					283.56	283.67	283.58	283.34	283.11	282.90	282.91	283.78		
QUOTE TERRENO	283.70	283.55	283.54	283.55	283.63	283.70	283.79	283.74	283.89	283.80				
DISTANZE PROGRESSIVE TERRENO	-30.00	-22.77	-11.98	-5.50	-0.88	2.74	9.62	18.70	25.97	30.00				

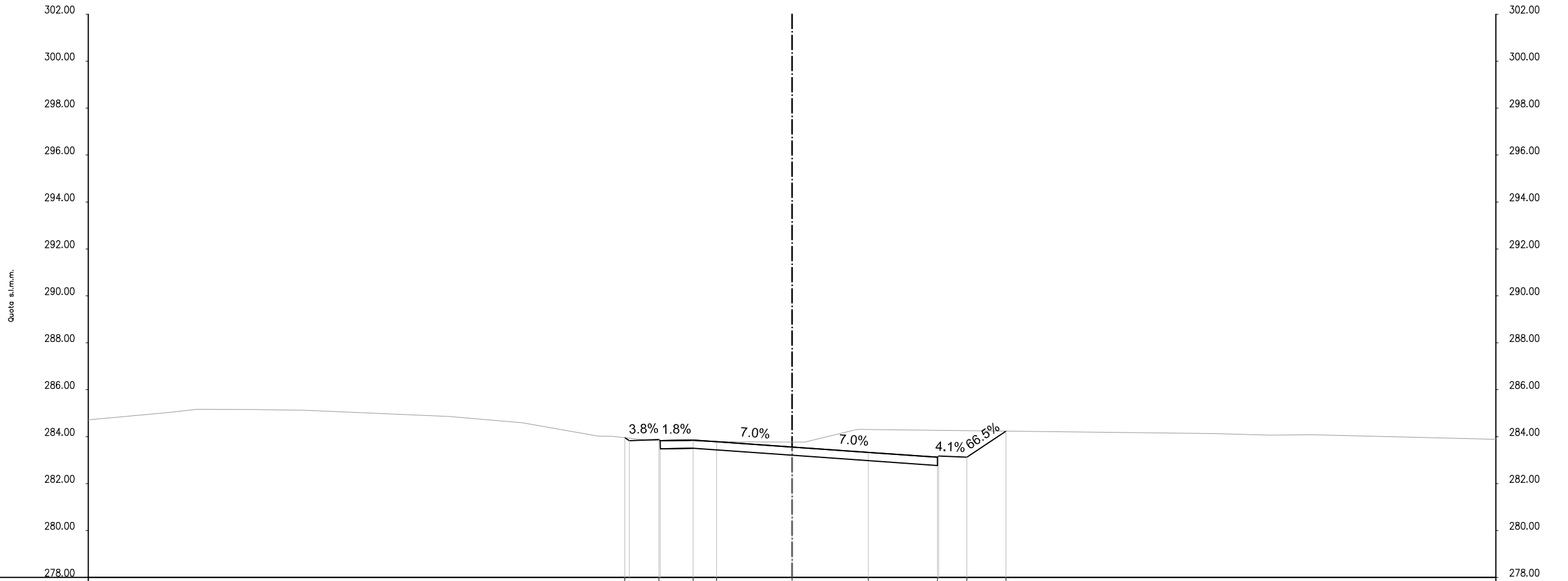
AREE MOVIMENTI MATERIA

AREA
Scavo 9.04 mq
Rilevato 0.00 mq
via colombara:Pavim:3.68 mq



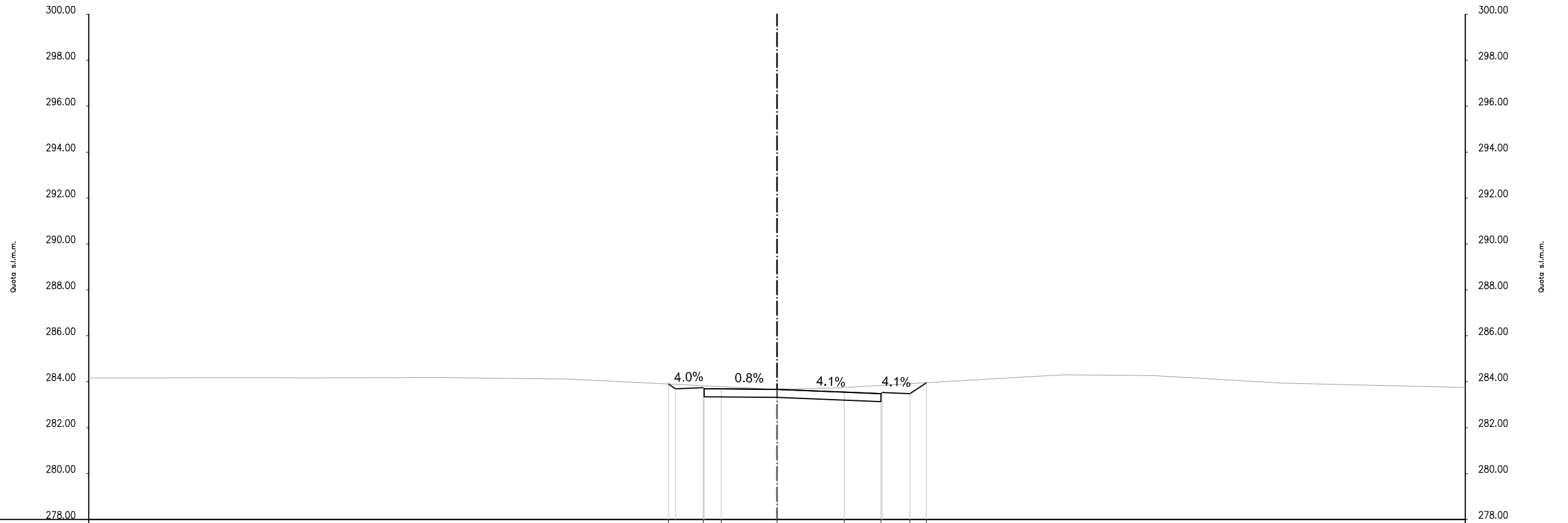
DISTANZE PROGRESSIVE PROGETTO						-4.25	-3.25	0.00	3.25	6.25	7.51	8.78			
DISTANZE PARZIALI PROGETTO						1.00	3.25	3.25	3.00	1.20	1.27				
QUOTE PROGETTO						283.66	283.59	283.36	283.14	282.93	282.93	283.78			
QUOTE TERRENO	283.66	283.67	283.68	283.66	283.63	283.60	283.60	283.60	283.71	283.94	283.90	283.95	283.85		
DISTANZE PROGRESSIVE TERRENO	-30.00	-26.81	-22.58	-18.54	-12.48	-4.09			3.65		20.50	23.08	26.05	30.00	

AREA
Scavo 11.86 mq
Rilevato 0.01 mq
via colombara:Pavim:4.14 mq



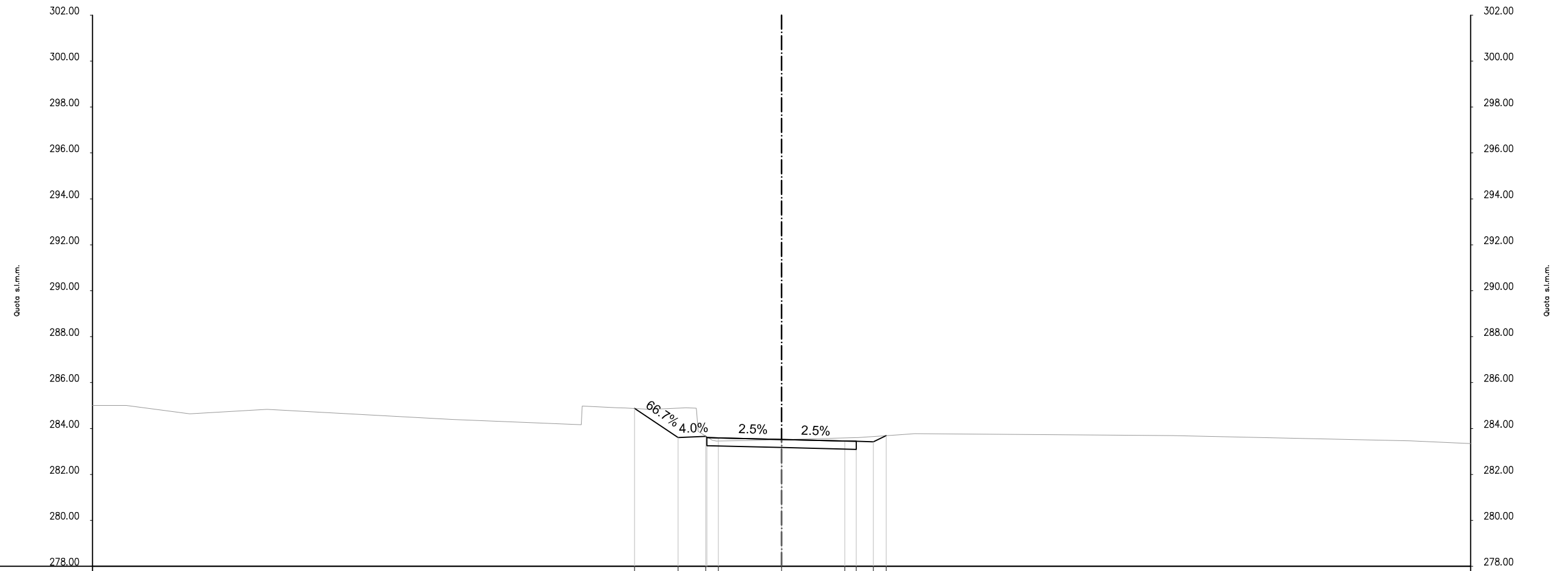
DISTANZE PROGRESSIVE PROGETTO							-7.13	-5.67	-4.21	-3.21	0.00	3.25	6.20	7.45	9.12			
DISTANZE PARZIALI PROGETTO							1.26	1.41	1.00	3.21	3.25	2.95	1.20	1.67				
QUOTE PROGETTO							283.95	283.88	283.85	283.78	283.56	283.33	283.12	283.12	284.23			
QUOTE TERRENO	284.72	285.03	285.16	284.86	284.59	284.02	283.83	283.78	283.77	284.29	284.13	284.08	283.89					
DISTANZE PROGRESSIVE TERRENO	-30.00	-26.57	-22.94	-14.62	-11.48	-8.27	-5.62	-2.23	0.54	4.19	17.93	22.19	30.00					

AREA
Scavo 4.47 mq
Rilevato 0.00 mq
via colombara:Pavim:2.70 mq



DISTANZE PROGRESSIVE PROGETTO						-4.73	-3.22	-2.43	0.00	2.93	4.53	5.80	6.52		
DISTANZE PARZIALI PROGETTO						0.31	1.20	0.74	2.43	2.93	1.60	1.21	0.72		
QUOTE PROGETTO						283.90	283.74	283.69	283.67	283.55	283.48	283.48	283.96		
QUOTE TERRENO	284.17	284.16	284.18	284.17	284.18	284.12			283.72	283.73		284.23	284.26	283.94	283.75
DISTANZE PROGRESSIVE TERRENO	-30.00	-27.14	-23.60	-20.58	-14.82	-9.08			-1.00	2.71		11.24	16.43	22.09	30.00

AREA
Scavo 4.74 mq
Rilevato 0.00 mq
via colombara:Pavim:2.28 mq



DISTANZE PROGRESSIVE PROGETTO								-6.40	-4.50	-3.30	-2.75	0.00	3.75	3.25	4.00	4.55			
DISTANZE PARZIALI PROGETTO								1.90	1.20	0.50	2.75	2.75	0.50	0.75	0.56				
QUOTE PROGETTO								284.87	283.61	283.66	283.59	283.52	283.46	283.44	283.42	283.69			
QUOTE TERRENO	285.01	284.64	284.84	284.40	284.16	284.83	283.49	283.61	283.69	283.46	283.34								
DISTANZE PROGRESSIVE TERRENO	-30.00	-25.77	-22.40	-14.33	-8.72	-5.74	-3.02	3.35	17.05	27.39	30.00								