

AUTOSTRADA VALDASTICO A31 NORD

1° LOTTO

Piovene Rocchette - Valle dell'Astico

PROGETTO DEFINITIVO

CUP	G21B1 30006 60005
WBS	B25.A31N.L1
COMMESSA	J16L1

COMMITTENTE



S.p.A. AUTOSTRADA BRESCIA VERONA VICENZA PADOVA
Area Costruzioni Autostradali

CAPO COMMESSA
PER LA PROGETTAZIONE
Dott. Ing. Gabriella Costantini

PRESTATORE DI SERVIZI:
CONSORZIO RAETIA



RAPPRESENTANTE: Dott. Ing. Alberto Scotti

RESPONSABILE DELL'INTEGRAZIONE
TRA LE PROVAZIONI SPECIFICHE:
Technital S.p.A. - Dott. Ing. Andrea Renso



PROGETTAZIONE:

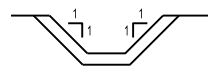


ELABORATO: **PROGETTO STRADALE
SVINCOLI
SVINCOLO DI PEDEMONTE
SEZIONI TRASVERSALI - FASCICOLO N°1**

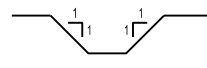
Progressivo	Rev.
06 02 02 006 02	

Rev.	Data	Descrizione	Redazione	Controllo	Approvazione	SCALA:
00	MARZO 2017	PRIMA EMISSIONE	TECHNITAL - G.CARLI	V.REALE	A.RENSO	1:200
01	GIUGNO 2017	REVISIONE PER VERIFICA	TECHNITAL - G.CARLI	V.REALE	A.RENSO	NOME FILE: J16L1_06_02_02_006_0101_OPD_02.dwg
02	LUGLIO 2017	RECEPIMENTO OSSERVAZIONI	TECHNITAL - G.CARLI	V.REALE	A.RENSO	CM. PROGR. FG. LV. REV. J16L1_06_02_02_006_0101_OPD_02

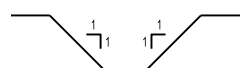
FR01



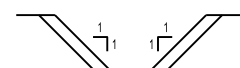
FT01



FT02



FR02



NOTA : PER LA TIPOLOGIA E LE DIMENSIONI DEI FOSSI DI GUARDIA,
VEDI TAVOLE CAPITOLO IDRAULICA

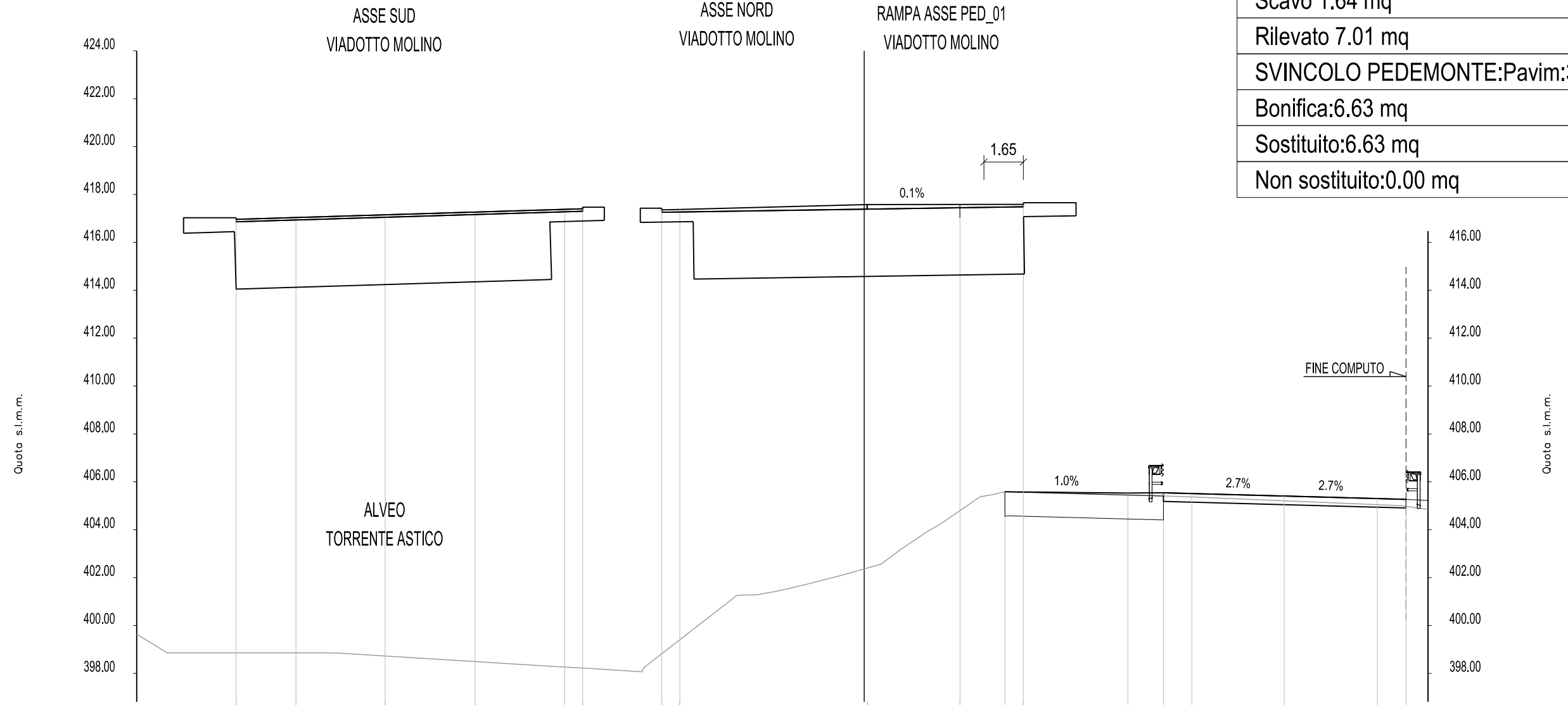
* PENDENZE IN OBLIQUO

SVINCOLO PEDEMONTE ASSE 1

SEZ. 1
 Progr. 26.935

AREE MOVIMENTI MATERIA

AREA
Scavo 1.64 mq
Rilevato 7.01 mq
SVINCOLO PEDEMONTE:Pavim:3.65 mq
Bonifica:6.63 mq
Sostituito:6.63 mq
Non sostituito:0.00 mq

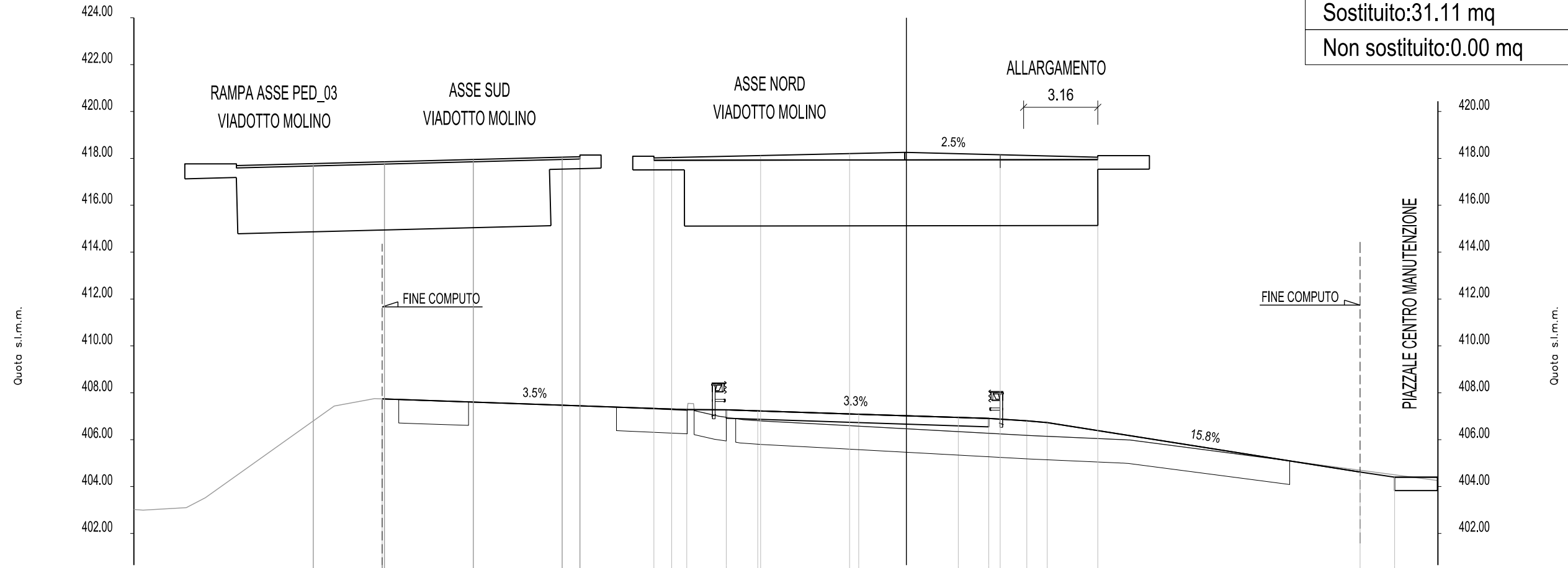


DISTANZE PROGRESSIVE PROGETTO													5.87		11.01	12.50	13.68		17.54		21.43	22.63		
DISTANZE PARZIALI PROGETTO															5.14	1.48	1.19	3.86		3.89		1.20		
QUOTE PROGETTO													405.58		405.53	405.54	405.51		405.41		405.30	405.27		
QUOTE PROGETTO SUPERIORI	416.96	2.50	417.04	3.72	417.15	3.75	417.26	3.75	417.38	0.75	417.40		417.36	0.75	417.38			7.84		417.58	3.87	417.58	2.65	417.59

SEZ. 2
 Progr. 55.014

AREE MOVIMENTI MATERIA

AREA
Scavo 0.22 mq
Rilevato 36.62 mq
SVINCOLO PEDEMONTE:Pavim:4.01 mq
Bonifica:31.11 mq
Sostituito:31.11 mq
Non sostituito:0.00 mq

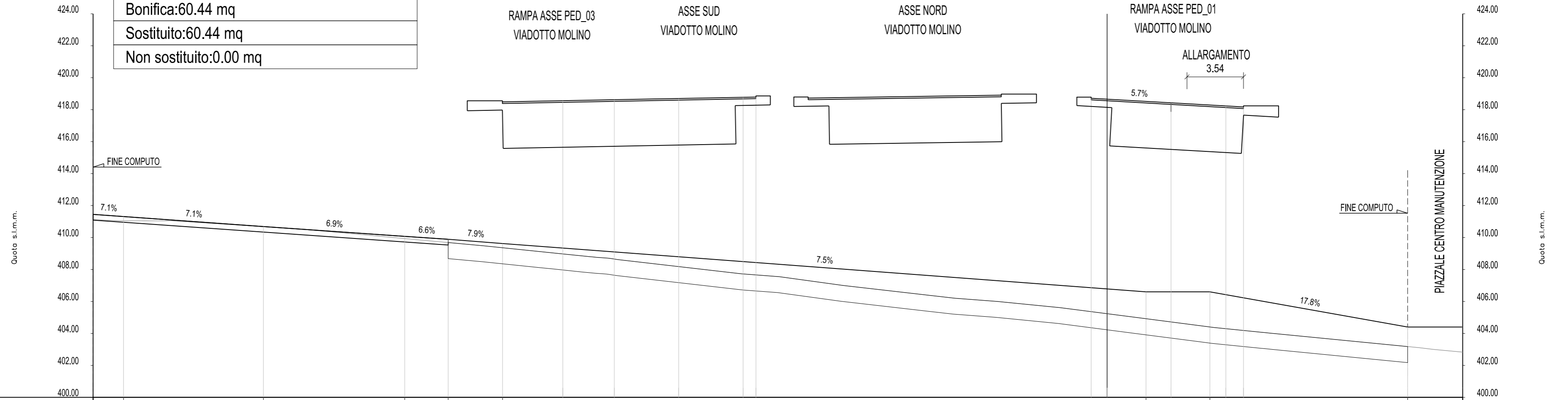


DISTANZE PROGRESSIVE PROGETTO	-22.35	-9.37	-7.68	-6.34	-2.03	2.21	3.51	5.14	6.01	19.35	20.82	
DISTANZE PARZIALI PROGETTO	12.99	1.69	1.34	4.31	4.25	1.30	1.62	0.87	13.34	1.47		
QUOTE PROGETTO	407.74	407.28	407.27	407.23	407.08	406.95	406.91	406.80	406.73	404.62	404.40	
		418.02 418.04	3.79	418.12	3.79	418.20	2.35	418.26	4.07	418.15	4.16	418.05

AREE MOVIMENTI MATERIA

AREA
Scavo 5.66 mq
Rilevato 128.14 mq
SVINCOLO PEDEMONTE:Pavim:7.80 mq
Bonifica:60.44 mq
Sostituito:60.44 mq
Non sostituito:0.00 mq

SEZ. 3
PROGR. 81.939



DISTANZE PROGRESSIVE PROGETTO	-61.60	-52.83	-43.99	-41.26	-37.86				2.43	6.43		18.82							
DISTANZE PARZIALI PROGETTO		8.76	8.85	2.72	3.40			40.29		4.00		12.38							
QUOTE PROGETTO	411.31	410.69	410.07	409.89	409.62				406.60	406.60		404.40							
QUOTE PROGETTO SUPERIORI						418.57	418.63	418.70	418.78 _{0.81} 418.79	418.72 _{1.00} 418.66	418.43	418.23 _{1.11} 418.17							
QUOTE TERRENO	411.12	411.04	410.88	410.57	410.00	409.11	408.80	408.00	407.71	407.00	406.34	406.00	405.61	405.00	404.48	404.06	403.11	402.83	
DISTANZE PROGRESSIVE TERRENO	-63.50	-59.06	-55.98	-51.19	-44.70	-41.35	-35.40	-32.40	-25.24	-22.71	-16.52	-10.79	-6.88	-2.93	1.81	5.84	9.81	19.53	22.26

AREE MOVIMENTI MATERIA

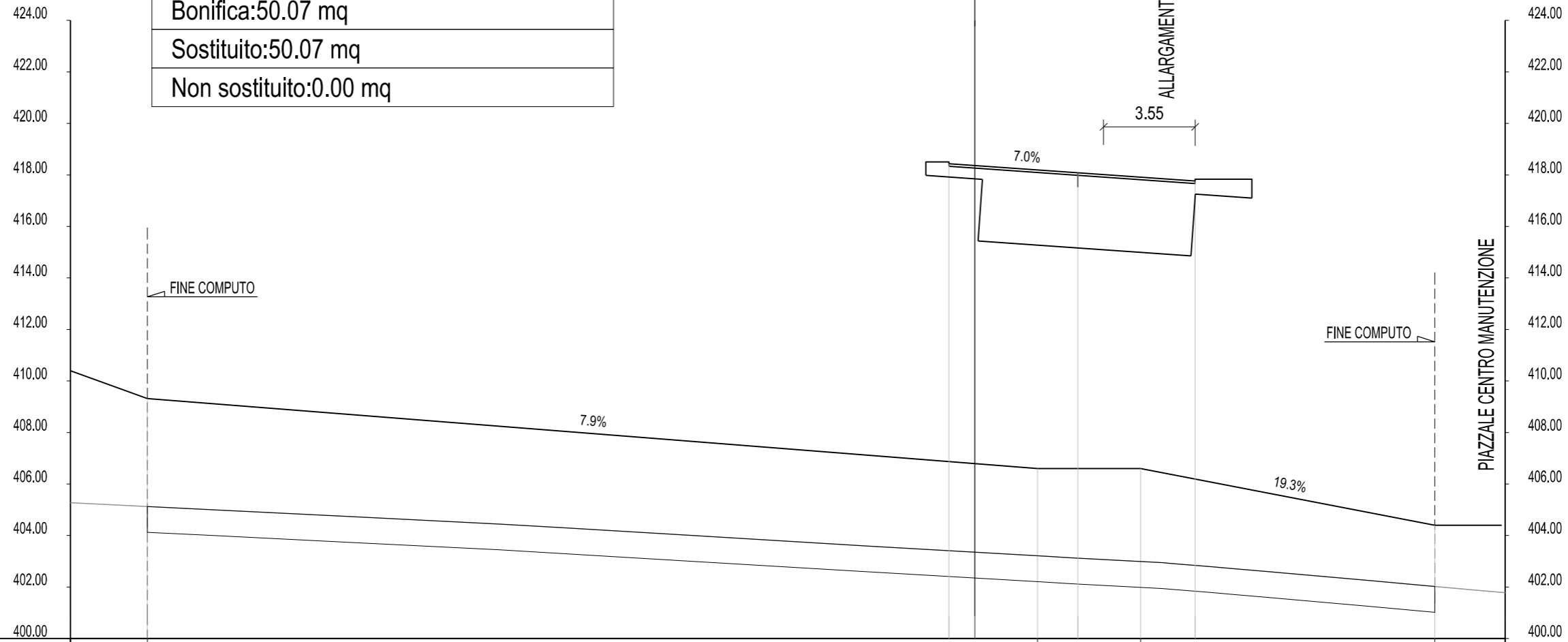
AREA
Scavo 0.00 mq
Rilevato 227.69 mq
SVINCOLO PEDEMONTE:Pavim:0.00 mq
Bonifica:50.07 mq
Sostituito:50.07 mq
Non sostituito:0.00 mq

SEZ. 5
PROGR. 124.960

RAMPA ASSE PED_01
VIADOTTO MOLINO

ALLARGAMENTO

Quota s.l.m.m.



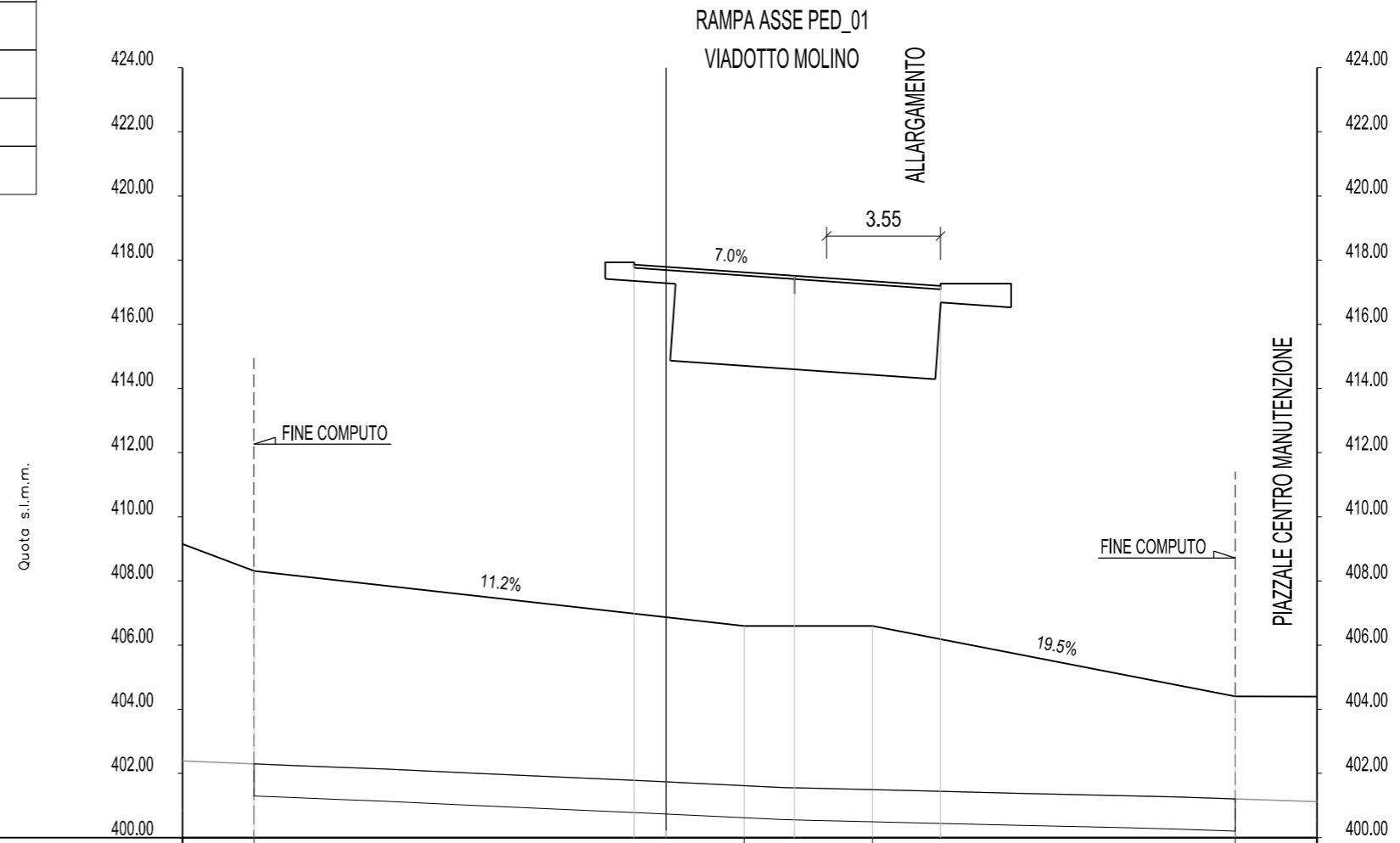
Quota s.l.m.m.

DISTANZE PROGRESSIVE PROGETTO	-32.11					2.43	6.43		17.85			
DISTANZE PARZIALI PROGETTO		34.55				4.00		11.42				
QUOTE PROGETTO	409.32					406.60	406.60		404.40			
QUOTE PROGETTO SUPERIORI						418.43 418.36	418.08	417.76				
QUOTE TERRENO	405.27	405.00	404.72	404.44	404.00	403.60	403.19	403.00	402.79	402.54	402.24	402.00
DISTANZE PROGRESSIVE TERRENO	-35.10	-29.56	-23.98	-18.40	-10.98	-4.22	2.82	6.23	9.17	12.01	15.39	18.11

AREE MOVIMENTI MATERIA

AREA
Scavo 0.00 mq
Rilevato 181.52 mq
SVINCOLO PEDEMONTE:Pavim:0.00 mq
Bonifica:30.61 mq
Sostituito:30.61 mq
Non sostituito:0.00 mq

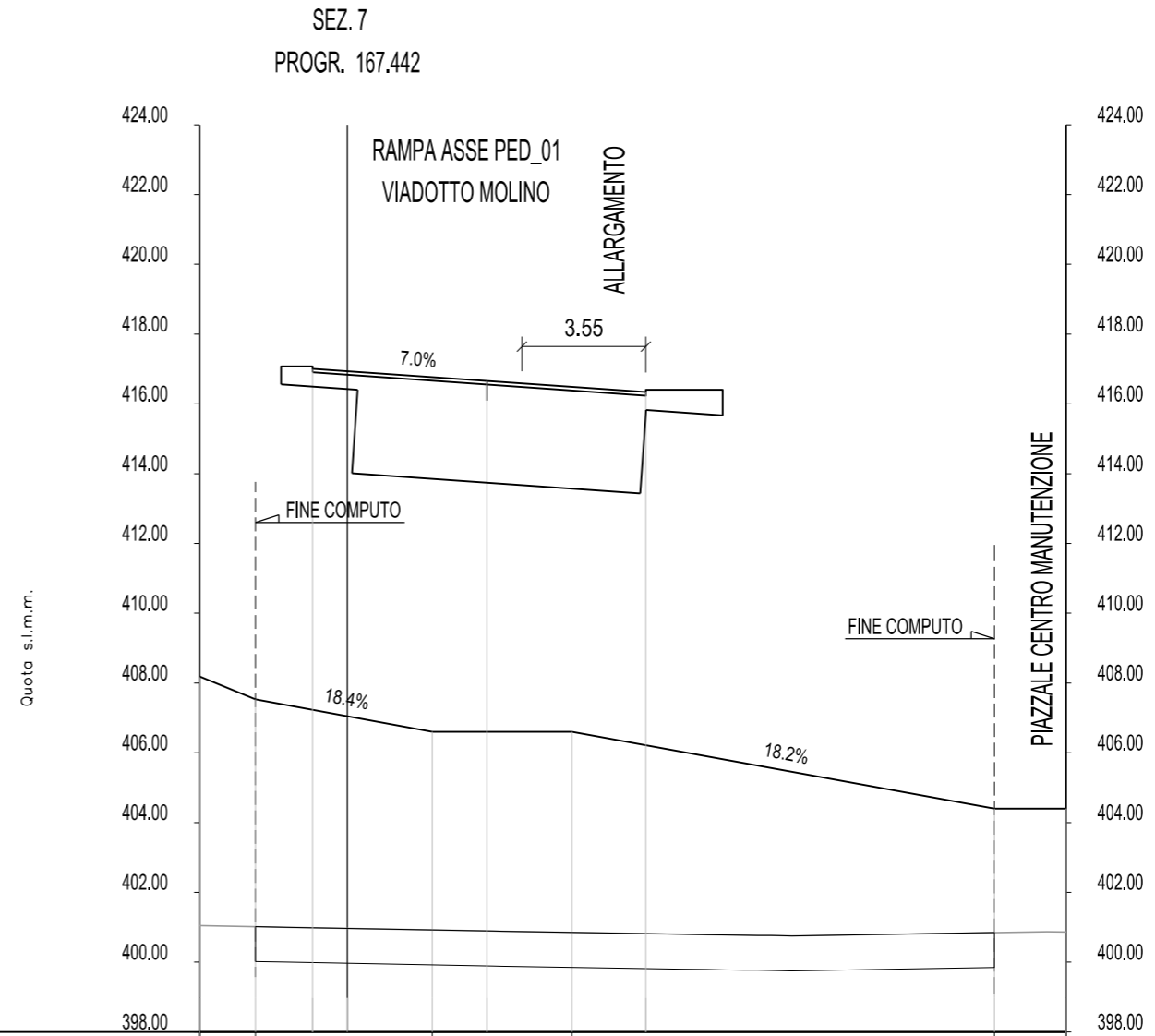
SEZ. 6
PROGR. 146.138



DISTANZE PROGRESSIVE PROGETTO	-12.85				2.43	6.43			17.74	
DISTANZE PARZIALI PROGETTO		15.28				4.00		11.31		
QUOTE PROGETTO	408.31				406.60	406.60			404.40	
QUOTE PROGETTO SUPERIORI					417.86 417.79	417.51	417.19			
QUOTE TERRENO	402.39	402.24	402.13	402.00	401.76	401.56	401.46	401.38	401.31	401.12
DISTANZE PROGRESSIVE TERRENO	-15.07	-11.54	-8.74	-5.89	-0.50	3.67	7.93	11.18	14.33	20.29

AREE MOVIMENTI MATERIA

AREA
Scavo 0.00 mq
Rilevato 131.85 mq
SVINCOLO PEDEMONTE:Pavim:0.00 mq
Bonifica:21.18 mq
Sostituito:21.18 mq
Non sostituito:0.00 mq

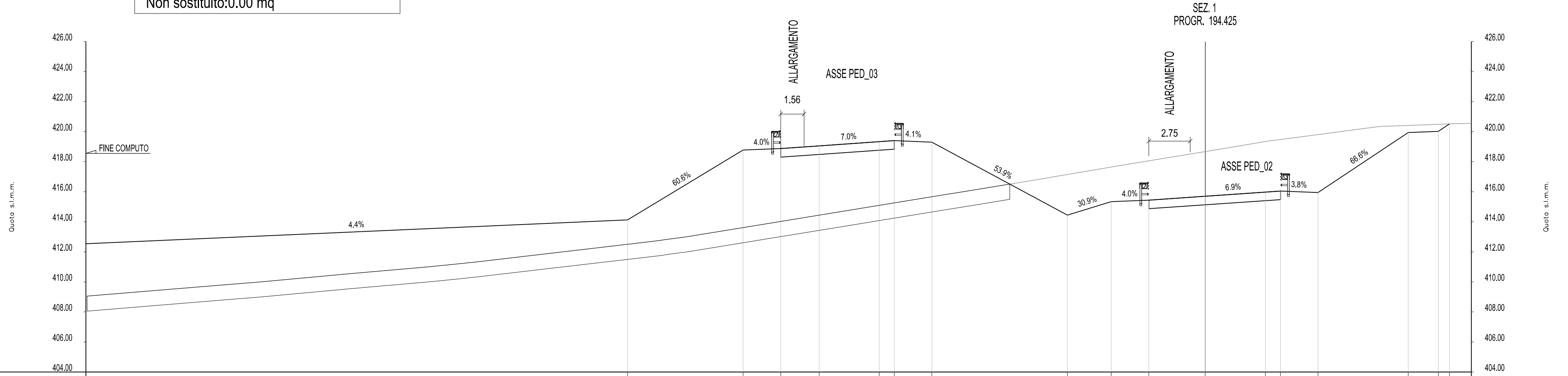


DISTANZE PROGRESSIVE PROGETTO	4.24	-2.64	2.43	6.43	18.54	20.59
DISTANZE PARZIALI PROGETTO		1.60	5.07	4.00	12.11	2.05
QUOTE PROGETTO	408.19	407.53	406.60	406.60	404.40	404.40
QUOTE PROGETTO SUPERIORI		417.01 416.94	4.00 416.66	4.55 416.34		
QUOTE TERRENO	401.05		400.89	400.81	400.77	400.87
DISTANZE PROGRESSIVE TERRENO	4.24		4.19	8.73	11.35	20.06

SVINCOLO PEDEMONTE ASSE 2

AREE MOVIMENTI MATERIA

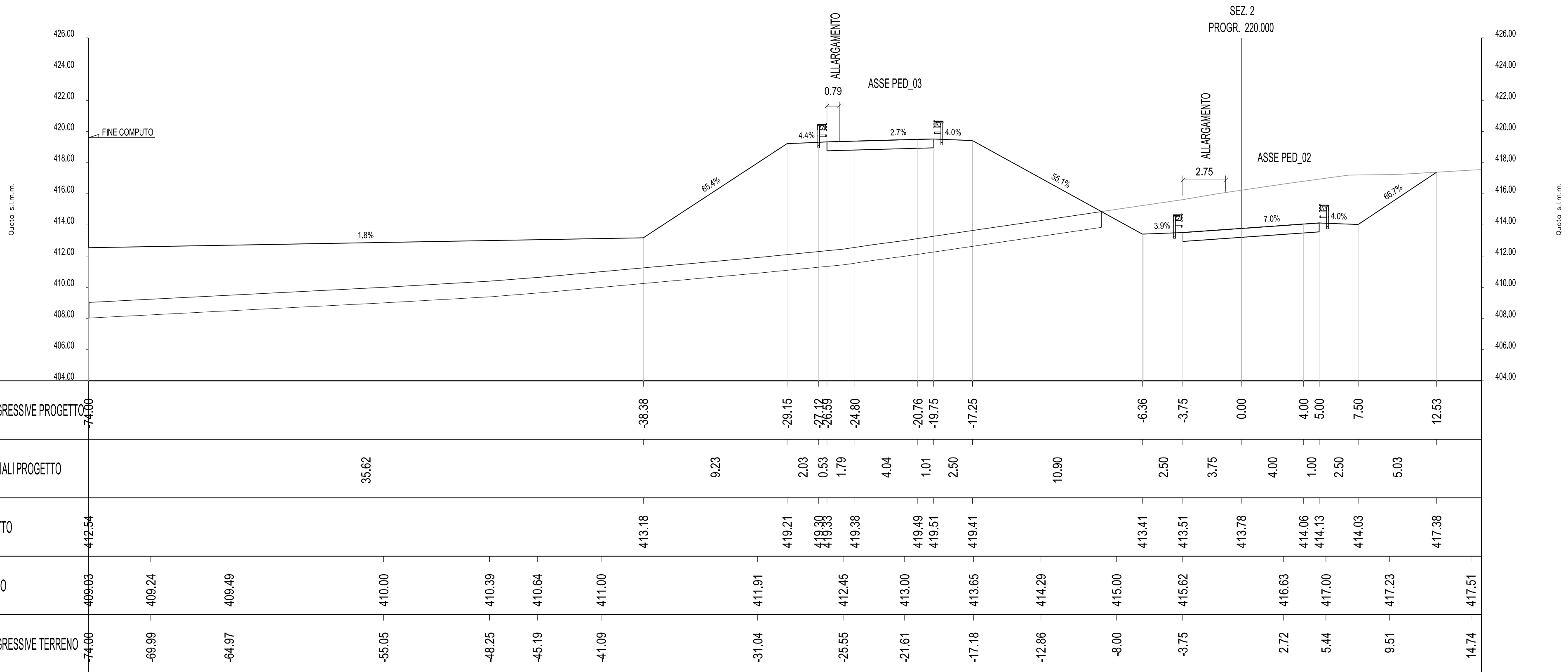
AREA
Scavo 73.76 mq
Rilevato 246.60 mq
SVINCOLO PEDEMONTE:Pavim:9.29 mq
Bonifica:61.84 mq
Sostituito:61.84 mq
Non sostituito:0.00 mq



DISTANZE PROGRESSIVE PROGETTO	-38.42	-30.74	-28.23	-25.68	-21.68	-20.68	-18.18	-9.17	-6.26	-3.76	-0.00	3.99	5.00	7.50	13.49	15.49	16.24			
DISTANZE PARZIALI PROGETTO	7.68	2.50	2.56	4.00	1.00	2.50	9.01	2.91	2.50	3.75	4.00	1.00	2.50	6.00	2.00	0.74				
QUOTE PROGETTO	414.13	418.78	418.88	419.06	419.34	419.41	419.30	414.44	415.34	415.44	415.70	415.98	416.05	415.95	419.95	420.02	420.52			
QUOTE TERRENO	409.05	409.51	409.75	410.00	410.54	411.00	411.30	412.00	412.59	412.95	413.93	414.87	415.79	416.60	417.77	418.94	419.37	419.84		
DISTANZE PROGRESSIVE TERRENO	-74.43	-68.86	-65.93	-62.81	-56.92	-51.66	-48.72	-42.74	-37.62	-34.87	-28.84	-23.02	-17.41	-12.44	-5.52	1.58	4.15	7.73	10.43	16.47

AREE MOVIMENTI MATERIA

AREA
Scavo 49.73 mq
Rilevato 307.23 mq
SVINCOLO PEDEMONTE:Pavim:8.89 mq
Bonifica:65.28 mq
Sostituito:65.28 mq
Non sostituito:0.00 mq

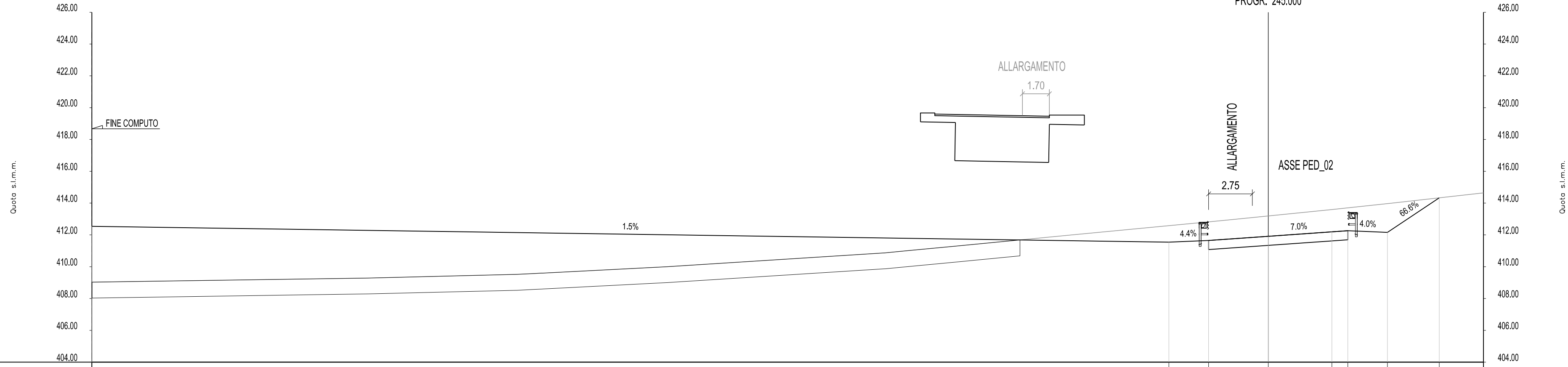


AREE MOVIMENTI MATERIA

AREA
Scavo 30.97 mq
Rilevato 187.42 mq
SVINCOLO PEDEMONTE:Pavim:4.99 mq
Bonifica:58.45 mq
Sostituito:58.45 mq
Non sostituito:0.00 mq

RAMPA ASSE PED_03
VIADOTTO MOLINO

SEZ. 3
PROGR. 245.000



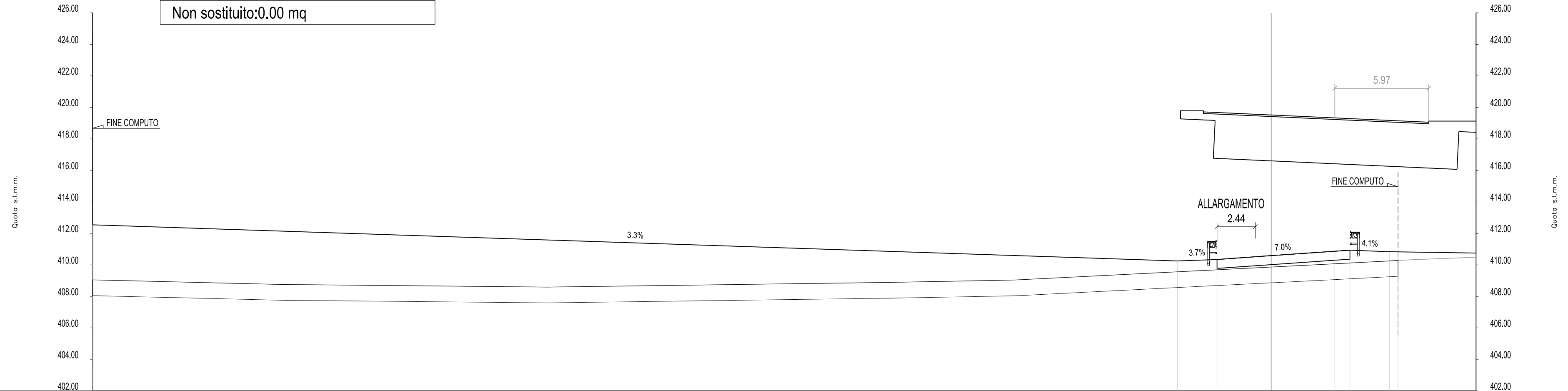
DISTANZE PROGRESSIVE PROGETTO	-74.00											-62.25	-3.75	-0.00	4.00	5.00	7.50	10.75	
DISTANZE PARZIALI PROGETTO																			
QUOTE PROGETTO	412.54																		
QUOTE TERRENO	409.03	409.09	409.20	409.29	409.51	410.00	410.86	411.28	412.00	412.86	413.59	414.00	414.64						
DISTANZE PROGRESSIVE TERRENO	-74.00	-70.10	-62.41	-56.64	-47.59	-37.83	-24.28	-19.86	-12.32	-3.29	3.90	7.80	13.54						

AREE MOVIMENTI MATERIA

AREA
Scavo 0.00 mq
Rilevato 262.79 mq
SVINCOLO PEDEMONTE:Pavim:4.81 mq
Bonifica:82.94 mq
Sostituito:82.94 mq
Non sostituito:0.00 mq

SEZ. 4
PROGR. 271.006

RAMPA ASSE PED_03
VIADOTTO MOLINO

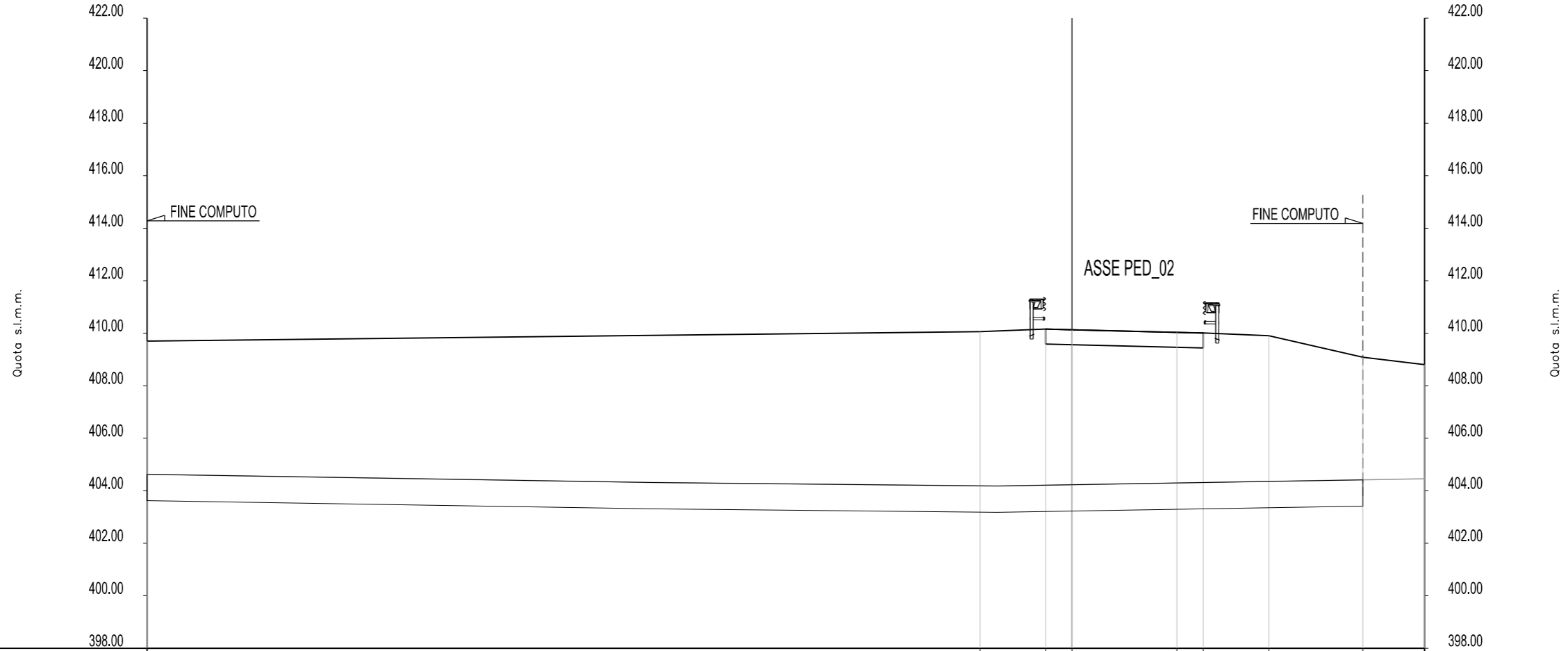


DISTANZE PROGRESSIVE PROGETTO	-74.84										-5.94	-3.44	0.00	4.00	5.00	7.50	8.06	13.02
DISTANZE PARZIALI PROGETTO							68.90					2.51	3.44	4.00	1.00	2.50	0.56	4.96
QUOTE PROGETTO	412.54										410.25	410.34	410.59	410.87	410.93	410.83	410.88	410.75
QUOTE TERRENO	409.05	408.93	408.75	408.68	408.59	408.66			408.88	409.00	409.08	409.63		410.00		410.33		410.49
DISTANZE PROGRESSIVE TERRENO	-74.84	-69.95	-62.73	-55.20	-46.04	-41.21			-24.28	-18.27	-15.48	-4.61		2.73		9.05		13.02

AREE MOVIMENTI MATERIA

AREA
Scavo 0.00 mq
Rilevato 299.22 mq
SVINCOLO PEDEMONTE:Pavim:3.42 mq
Bonifica:46.29 mq
Sostituito:46.29 mq
Non sostituito:0.00 mq

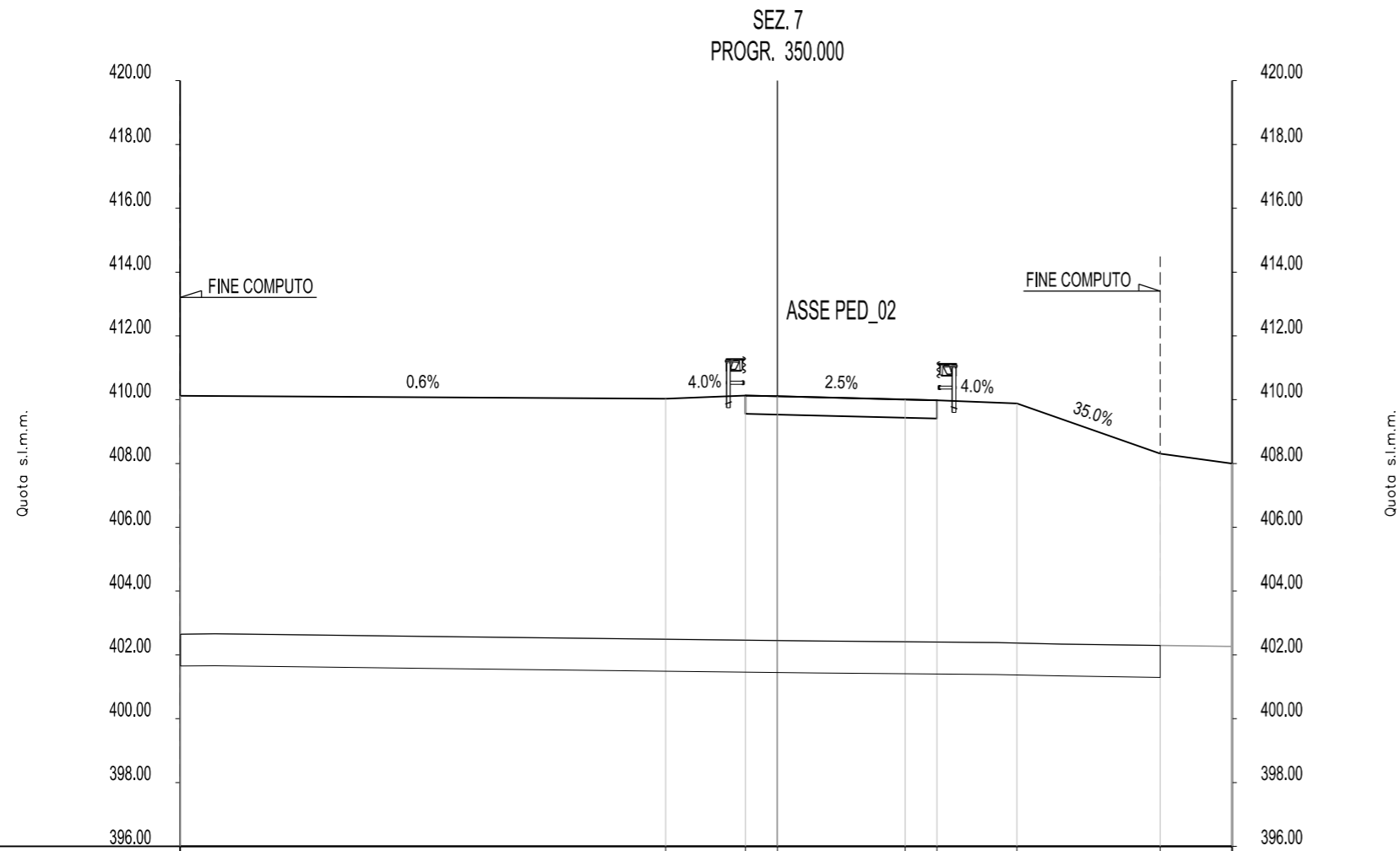
SEZ. 6
 Progr. 325.000



DISTANZE PROGRESSIVE PROGETTO	-35.21					-3.50	-1.00	0.00		4.00	5.00	7.50	11.07	13.43
DISTANZE PARZIALI PROGETTO			31.71				2.50	1.00	4.00	1.00	2.50	3.57	2.35	
QUOTE PROGETTO	409.70					410.06	410.16	410.13		410.03	410.01	409.91	409.08	408.80
QUOTE TERRENO	404.63	404.50	404.34			404.18	404.18			404.36	404.36		404.45	404.45
DISTANZE PROGRESSIVE TERRENO	-35.21	-27.87	-17.79			-2.91				8.03			13.43	13.43

AREE MOVIMENTI MATERIA

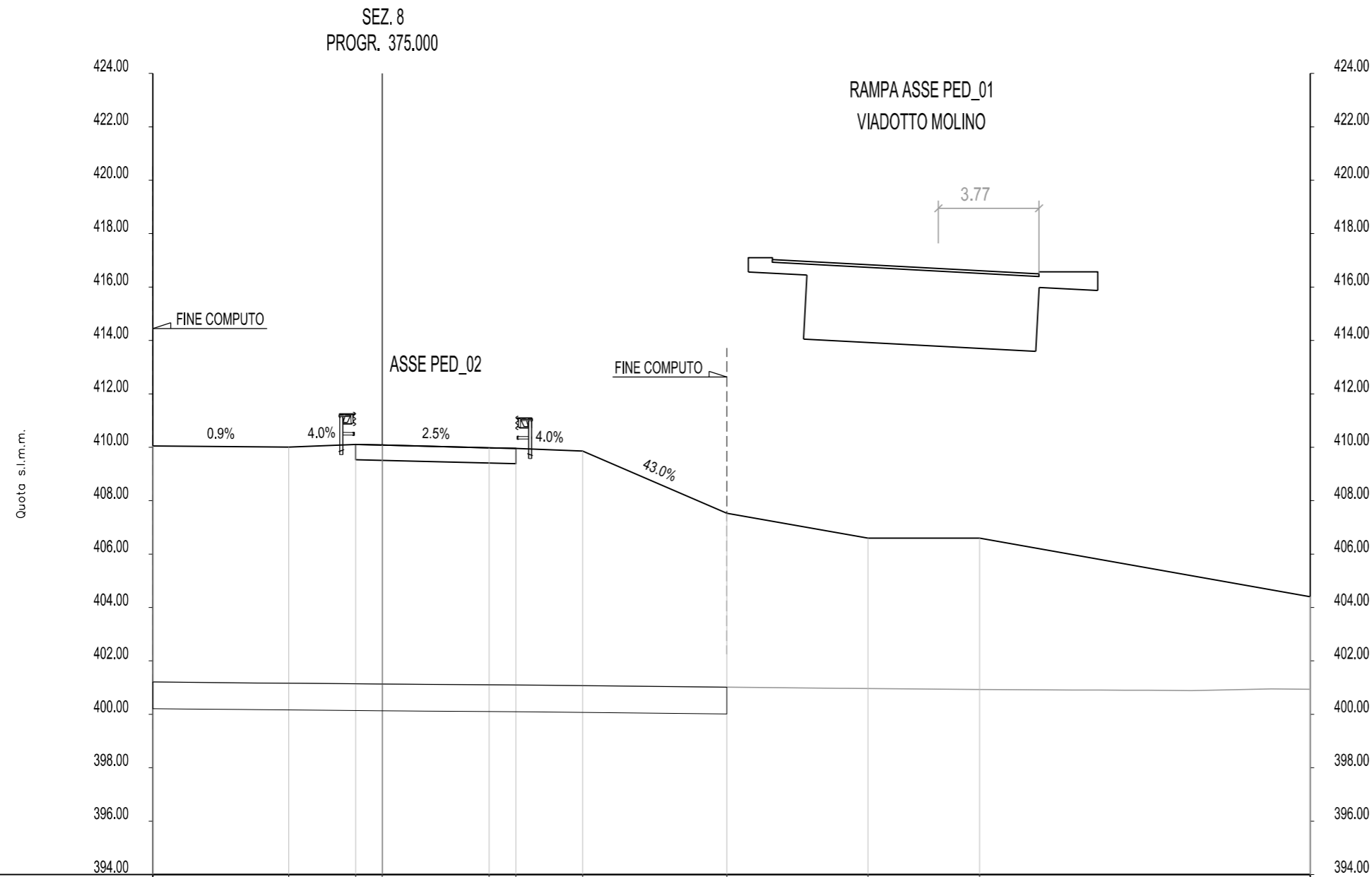
AREA
Scavo 0.00 mq
Rilevato 255.22 mq
SVINCOLO PEDEMONTE:Pavim:3.42 mq
Bonifica:30.69 mq
Sostituito:30.69 mq
Non sostituito:0.00 mq



DISTANZE PROGRESSIVE PROGETTO	-18.71			-3.50	-1.00	0.00	4.00	5.00	7.50	11.99	14.24
DISTANZE PARZIALI PROGETTO		15.21		2.50	1.00	4.00	1.00	2.50	4.49	2.26	
QUOTE PROGETTO	410.12			410.03	410.13	410.11	410.01	409.98	409.88	408.31	408.00
QUOTE TERRENO	402.65	402.64	402.59	402.49		402.43		402.39		402.28	
DISTANZE PROGRESSIVE TERRENO	-18.71	-15.88	-11.45	-3.69		1.16		6.85		13.10	

AREE MOVIMENTI MATERIA

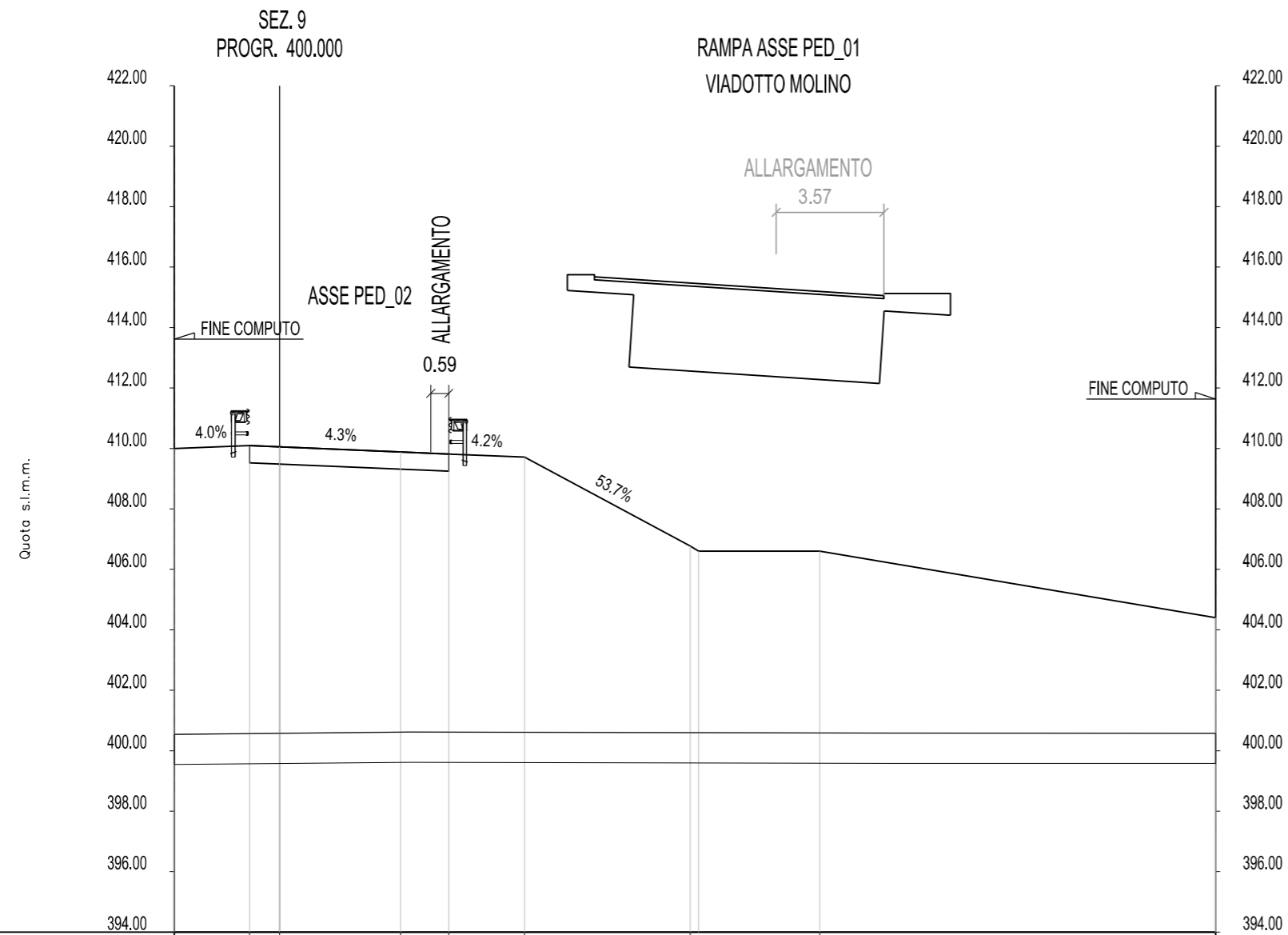
AREA
Scavo 0.00 mq
Rilevato 202.20 mq
SVINCOLO PEDEMONTE:Pavim:3.42 mq
Bonifica:21.50 mq
Sostituito:21.50 mq
Non sostituito:0.00 mq



DISTANZE PROGRESSIVE PROGETTO	-8.59	-3.50	-1.00	0.00	4.00	5.00	7.50	12.90	18.18	22.36	34.74			
DISTANZE PARZIALI PROGETTO		5.09	2.50	1.00	4.00	1.00	2.50	5.40	5.28	4.18	12.38			
QUOTE PROGETTO	410.05	410.01	410.11	410.08	409.98	409.96	409.86	407.53	406.60	406.60	404.40			
QUOTE TERRENO	401.21	401.18	401.15	401.12	401.10			401.00	400.97	400.93	400.92	400.90	400.89	400.95
DISTANZE PROGRESSIVE TERRENO	-8.59	-5.33	-1.57	1.61	4.85			14.47	17.14	22.19	24.76	27.79	30.32	33.28

AREE MOVIMENTI MATERIA

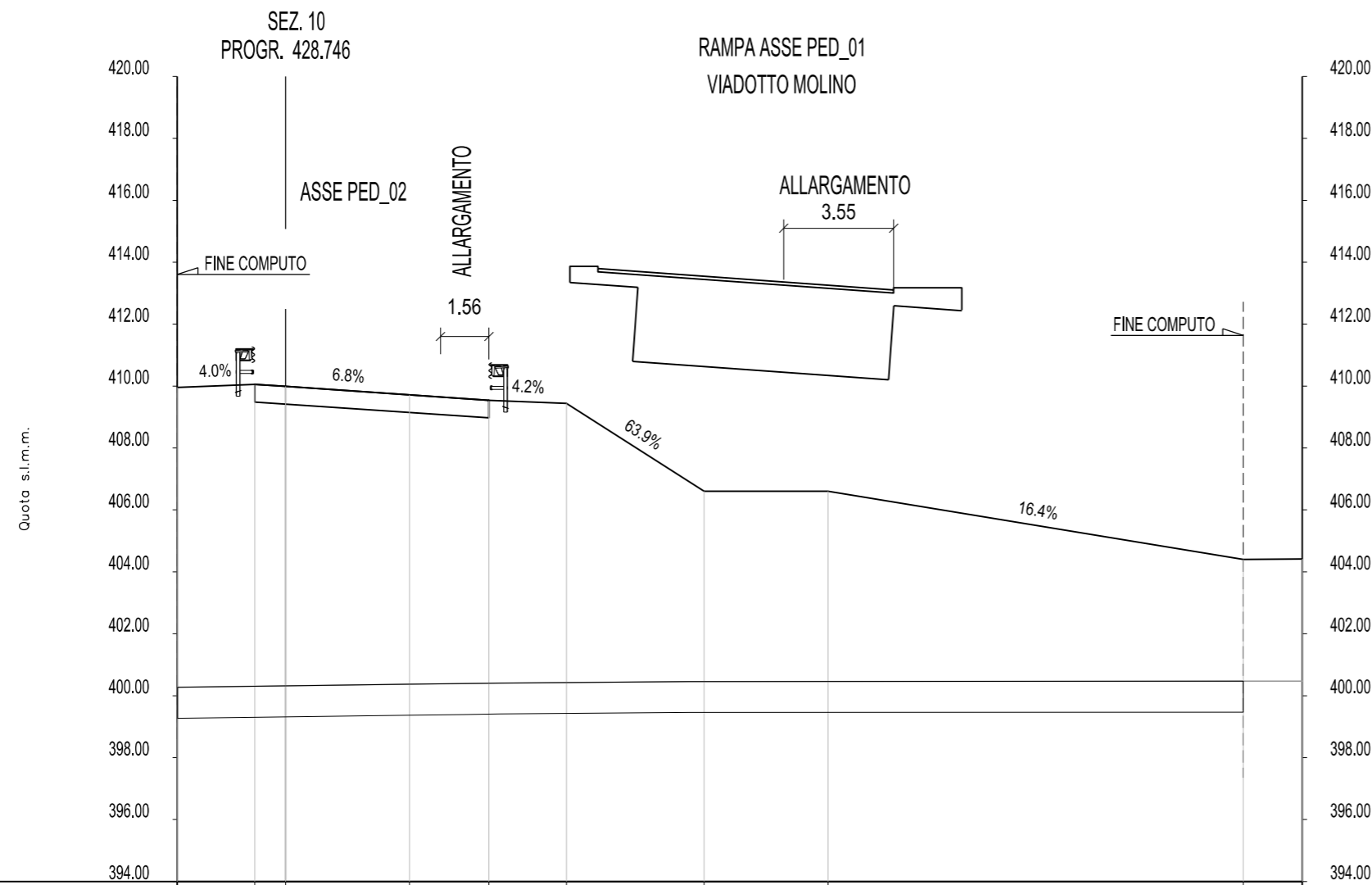
AREA
Scavo 0.00 mq
Rilevato 271.14 mq
SVINCOLO PEDEMONTE:Pavim:3.76 mq
Bonifica:34.45 mq
Sostituito:34.45 mq
Non sostituito:0.00 mq



DISTANZE PROGRESSIVE PROGETTO	-3.49	-1.00	-0.00	4.00	5.59	8.10	13.58	17.87	30.97
DISTANZE PARZIALI PROGETTO	2.49	1.00	4.00	1.59	2.50	5.49	0.27	4.01	13.10
QUOTE PROGETTO	410.00	410.10	410.06	409.89	409.82	409.72	406.77	406.60	404.40
QUOTE TERRENO	400.54			400.61				400.58	400.58
DISTANZE PROGRESSIVE TERRENO	-3.49			4.30				20.23	30.97

AREE MOVIMENTI MATERIA

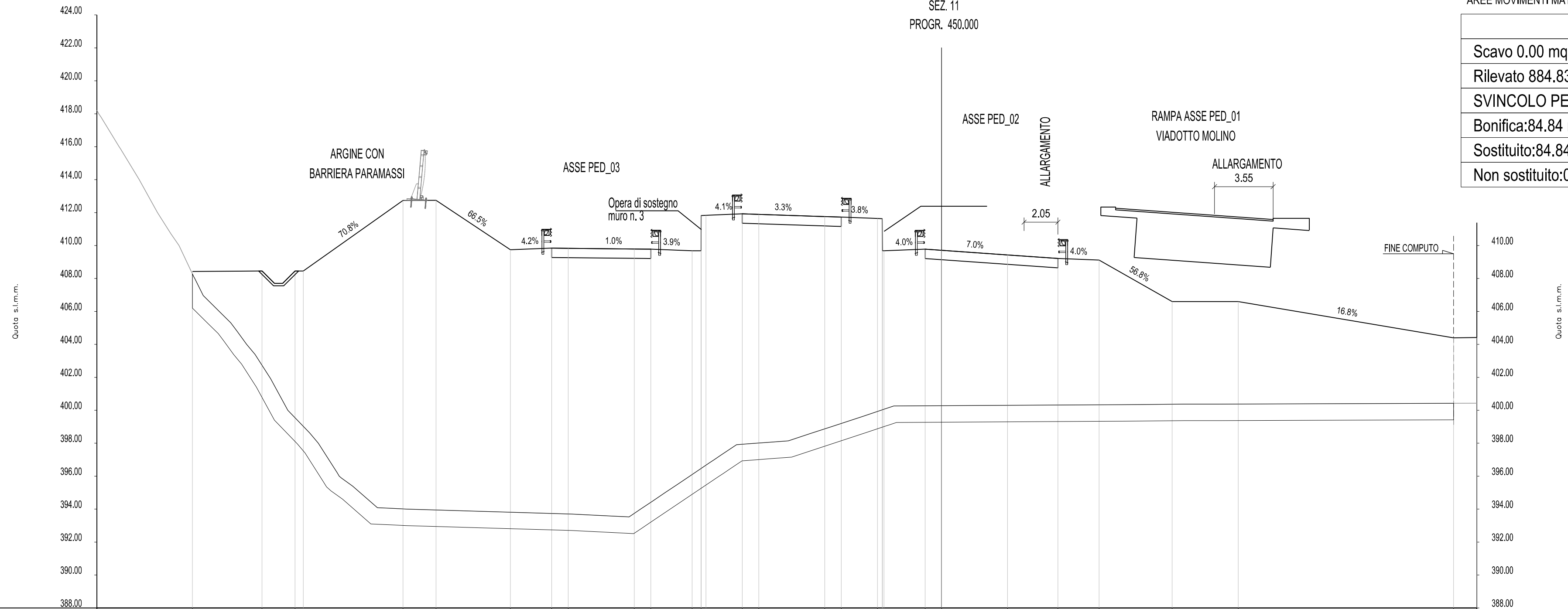
AREA
Scavo 0.00 mq
Rilevato 274.33 mq
SVINCOLO PEDEMONTE:Pavim:4.31 mq
Bonifica:34.41 mq
Sostituito:34.41 mq
Non sostituito:0.00 mq



DISTANZE PROGRESSIVE PROGETTO	-3.50	-1.00	0.00	4.00	6.56	9.07	13.51	17.52	30.93	32.83
DISTANZE PARZIALI PROGETTO		2.50	1.00	4.00	2.56	2.50	4.45	4.00	13.41	1.91
QUOTE PROGETTO	409.96	410.06	409.99	409.72	409.54	409.44	406.60	406.60	404.40	404.42
QUOTE TERRENO	400.27	400.33	400.37	400.41	400.41	400.46	400.46	400.47	400.47	400.47
DISTANZE PROGRESSIVE TERRENO	-3.50	0.81	3.91	6.91	13.02	30.97				

AREE MOVIMENTI MATERIA

AREA
Scavo 0.00 mq
Rilevato 884.83 mq
SVINCOLO PEDEMONTE:Pavim:11.44 mq
Bonifica:84.84 mq
Sostituito:84.84 mq
Non sostituito:0.00 mq

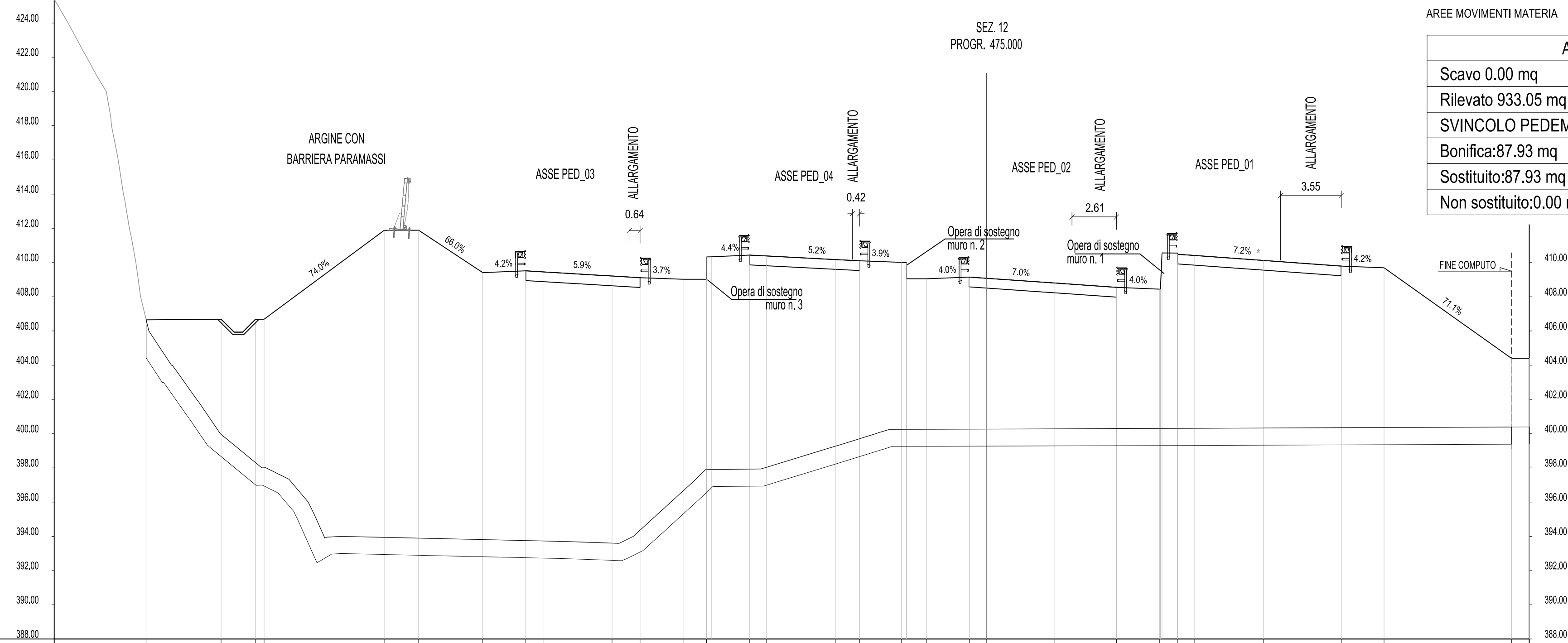


DISTANZE PROGRESSIVE PROGETTO		-45.44	-41.23	-39.22		-32.67	-30.67	-26.16	-23.65	-22.65	-18.64	-17.64	-15.14	-14.59	-12.09	-11.09	-7.09	-6.09	-3.89	-1.00	0.00		4.00	7.05	9.56	13.99	17.99		31.05	32.47	
DISTANZE PARZIALI PROGETTO			4.22	2.01	0.49	6.05	2.00	4.51	2.50	1.00	4.01	1.00	2.51	0.54	2.20	1.00	4.00	1.00	2.20	0.29	2.50	1.00	4.00	3.05	2.50	4.43	4.00	13.06	1.41		
QUOTE PROGETTO			408.43	408.45	408.46		412.74	412.74	409.74	409.85	409.83	409.79	409.78	409.68	409.68	411.92	411.89	411.76	411.73	411.64	409.78	409.71		409.43	409.22	409.12	406.60	406.60		404.40	404.42
QUOTE TERRENO	418.21	414.00	408.09	404.80	400.00	396.20	394.05			393.70		393.53	395.51	397.24	398.05	398.58		399.61					400.31	400.33		400.37			400.43		
DISTANZE PROGRESSIVE TERRENO	-51.24	-48.67	-45.35	-42.74	-39.66	-36.66	-33.39			-22.40		-18.96	-16.02	-13.43	-10.52	-7.98		-4.83					5.54	9.37		14.69			32.47		

AREA
Scavo 0.00 mq
Rilevato 933.05 mq
SVINCOLO PEDEMONTE:Pavim:17.83 mq
Bonifica:87.93 mq
Sostituito:87.93 mq
Non sostituito:0.00 mq

Quota s.l.m.m.

Quota s.l.m.m.



DISTANZE PROGRESSIVE PROGETTO		-49.08	-44.71	-42.69	-35.17	-33.17	-29.42	-26.90	-25.90	-21.87	-20.23	-17.72	-16.35	-13.84	-12.84	-8.82	-7.40	-4.97	-3.50	-1.00	0.00	4.00	7.61	10.11	11.16	12.17	16.17	20.73	23.23	30.67	31.71			
DISTANZE PARZIALI PROGETTO			4.38	2.01	0.50	7.02	2.01	3.75	2.52	1.01	4.03	1.64	2.51	1.37	0.29	2.21	1.00	4.01	1.42	2.43	0.29	1.17	2.50	1.00	4.00	3.61	2.50	0.90	1.00	4.00	4.56	2.50	7.44	1.04
QUOTE PROGETTO			406.65	406.67	406.68	411.88	411.89	409.41	409.52	409.45	409.21	409.12	409.02	409.03	410.44	410.38	410.18	410.10	410.01	409.05	409.15	409.08	408.80	408.55	408.45	410.56	410.42	410.13	409.80	409.69	404.40	404.41		
QUOTE TERRENO		425.39	420.88	408.00	402.00	398.00	396.00		393.70		393.59	395.70		397.93		399.00	400.00		400.26		400.27					400.32					400.39			
DISTANZE PROGRESSIVE TERRENO		-54.45	-51.94	-49.40	-46.13	-42.32	-39.61		-24.68		-21.47	-18.76		-13.24		-9.70	-6.47		-3.07		1.46					14.14					31.71			

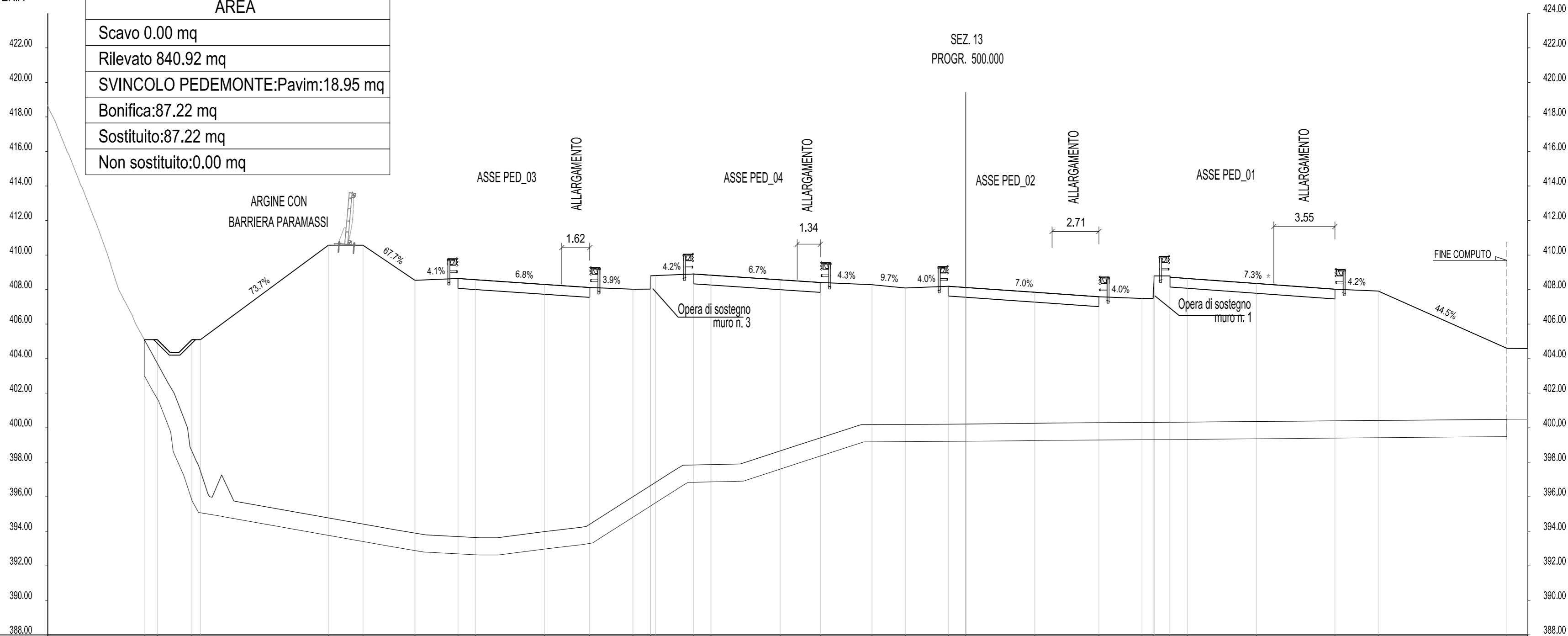
AREE MOVIMENTI MATERIA

AREA
Scavo 0.00 mq
Rilevato 840.92 mq
SVINCOLO PEDEMONTE:Pavim:18.95 mq
Bonifica:87.22 mq
Sostituito:87.22 mq
Non sostituito:0.00 mq

SEZ. 13
PROGR. 500.000

Quoto s.l.m.m.

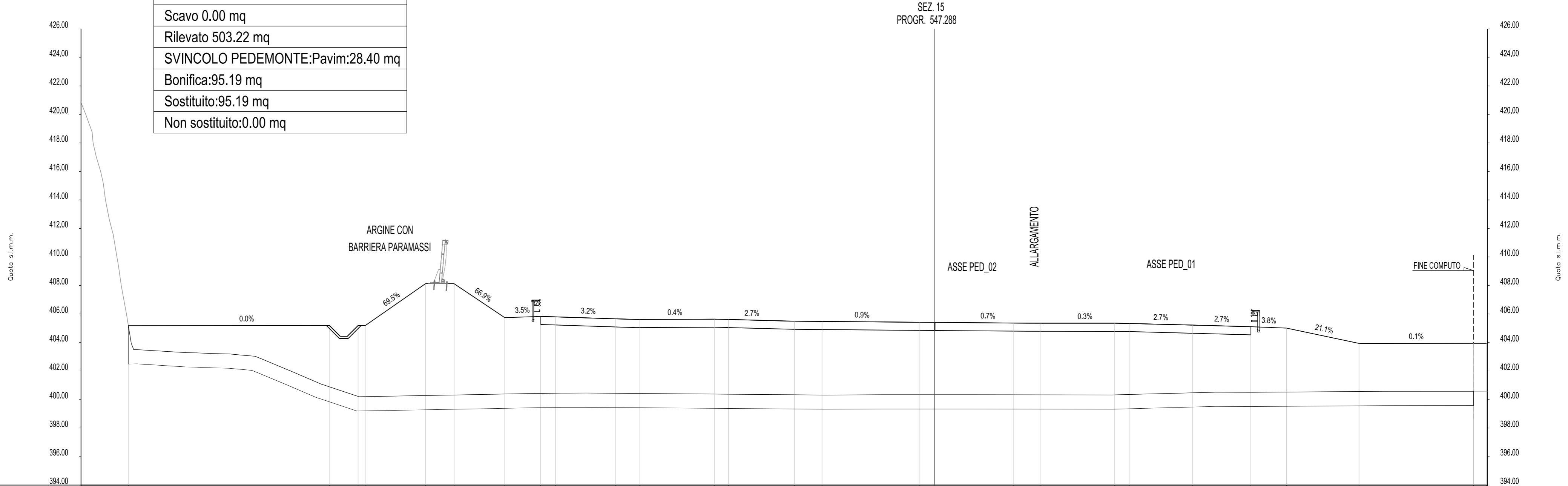
Quoto s.l.m.m.



DISTANZE PROGRESSIVE PROGETTO		-47.57	-46.82	-44.82		-36.91	-34.91	-31.90	-29.40	-28.40		-24.40	-21.78	-19.27	-18.26	-15.76	-14.76		-10.75	-8.41	-5.43	-3.50	-1.00	-0.00		4.00	7.71	10.21	10.85	11.82	12.83		16.83	21.39	23.89	31.34	32.56	
DISTANZE PARZIALI PROGETTO		0.75	2.00	0.50	7.41	2.00	3.00	2.50	1.00	4.00	2.62	2.50	1.01	0.29	2.20	1.00	4.00	2.34	2.99	1.93	2.50	1.00	4.00	3.71	2.50	0.64	0.90	1.00	4.00	4.56	2.50	7.46	1.21					
QUOTE PROGETTO		405.10	405.10	405.10		410.57	410.57	408.54	408.64	408.57		408.30	408.12	408.02	408.03	408.90	408.84		408.57	408.41	408.28	408.09	408.19	408.12		407.84	407.58	407.48	407.48	408.79	408.65		408.36	408.02	407.92	404.60	404.59	
QUOTE TERRENO	418.71	412.00	404.16	398.00		394.07		393.63	393.84	394.23	396.00	397.77	397.90	398.98	400.00	400.19	400.21	400.25										400.31							400.47	400.49		
DISTANZE PROGRESSIVE TERRENO	-53.17	-50.44	-47.06	-44.53		-32.94		-28.15	-25.48	-22.29	-19.28	-16.47	-13.05	-9.75	-6.60	-3.28	-0.21	3.11									11.59							29.21	32.56			

AREE MOVIMENTI MATERIA

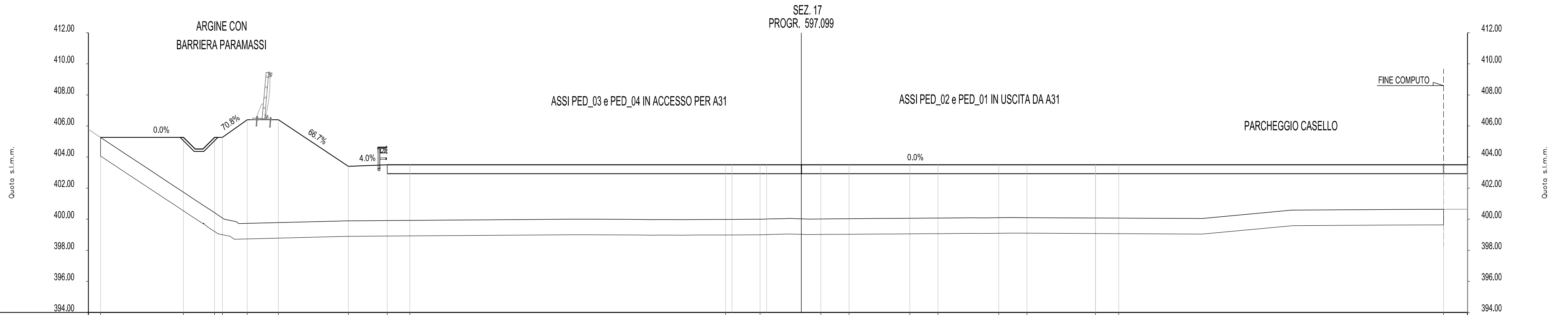
AREA
Scavo 0.00 mq
Rilevato 503.22 mq
SVINCOLO PEDEMONTE:Pavim:28.40 mq
Bonifica:95.19 mq
Sostituito:95.19 mq
Non sostituito:0.00 mq



DISTANZE PROGRESSIVE PROGETTO	-56.58			-42.49	2.02	0.50	4.23	-35.73	-33.73	-30.17	-27.66	-26.61	-22.39	-20.70		-15.47	-14.47	-9.84	-7.92		-1.05	-0.05		5.53	7.44		12.61	13.63		18.06	22.17	24.67	29.76	37.79	38.71	
DISTANZE PARZIALI PROGETTO		14.10																																		
QUOTE PROGETTO	405.18			405.19	405.18	405.18		408.13	408.12	405.75	405.83	405.80	405.66	405.62		405.64	405.62	405.50	405.48		405.42	405.41		405.37	405.36		405.35	405.34		405.22	405.11	405.01	403.94	403.95	403.95	
QUOTE TERRENO	420.90	410.00	403.29	403.20	402.08	401.00				400.36	400.41	400.45							400.32		400.34			400.34			400.32		400.52	400.51		400.58		400.58	400.58	
DISTANZE PROGRESSIVE TERRENO	-59.90	-57.38	-52.50	-49.47	-45.39	-42.79				-31.55	-28.71	-26.20							-7.71		-3.76			2.82			12.44		19.68	22.20		31.53		38.76	38.76	

AREE MOVIMENTI MATERIA

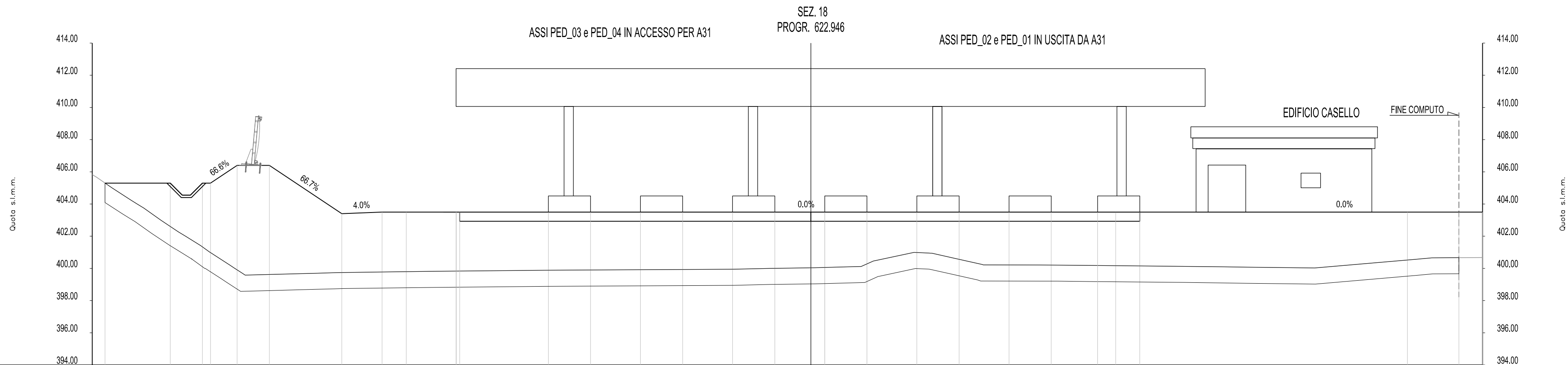
AREA
Scavo 0.00 mq
Rilevato 352.92 mq
SVINCOLO PEDEMONTE:Pavim:38.72 mq
Bonifica:88.00 mq
Sostituito:88.00 mq
Non sostituito:0.00 mq



DISTANZE PROGRESSIVE PROGETTO	-45.06	-39.73	-37.73	-35.63	-33.63	-29.13	-26.63	-25.17		-4.87	-2.65		1.26	3.07		6.98	8.79		12.69	14.51		18.91	20.41		41.30	42.83			
DISTANZE PARZIALI PROGETTO		5.33	2.00	0.50	1.60	2.00	4.50		20.31		0.41	1.80	0.42	3.49	1.81	3.91	1.81	3.90	1.82	4.40		1.50		20.89		1.53			
QUOTE PROGETTO	405.27	405.27	405.27	406.40	406.40	403.40	403.50	403.50		403.50	403.50		403.50	403.50		403.50	403.50		403.50	403.50		403.50	403.50		403.50	403.50			
QUOTE TERRENO	405.76	404.00	402.18	400.38		399.89			400.00		399.99	400.02		400.02	400.05		400.07	400.09		400.11		400.05		400.59		400.63	400.64		
DISTANZE PROGRESSIVE TERRENO	-45.94	-43.16	-40.41	-37.66		-29.44			-14.78		-10.52	-7.66		-4.64	-1.98		1.92	5.21		8.33	10.91		13.46		24.51		31.55	36.52	42.94

AREE MOVIMENTI MATERIA

AREA
Scavo 0.00 mq
Rilevato 353.37 mq
SVINCOLO PEDEMONTE:Pavim:26.81 mq
Bonifica:85.98 mq
Sostituito:85.98 mq
Non sostituito:0.00 mq

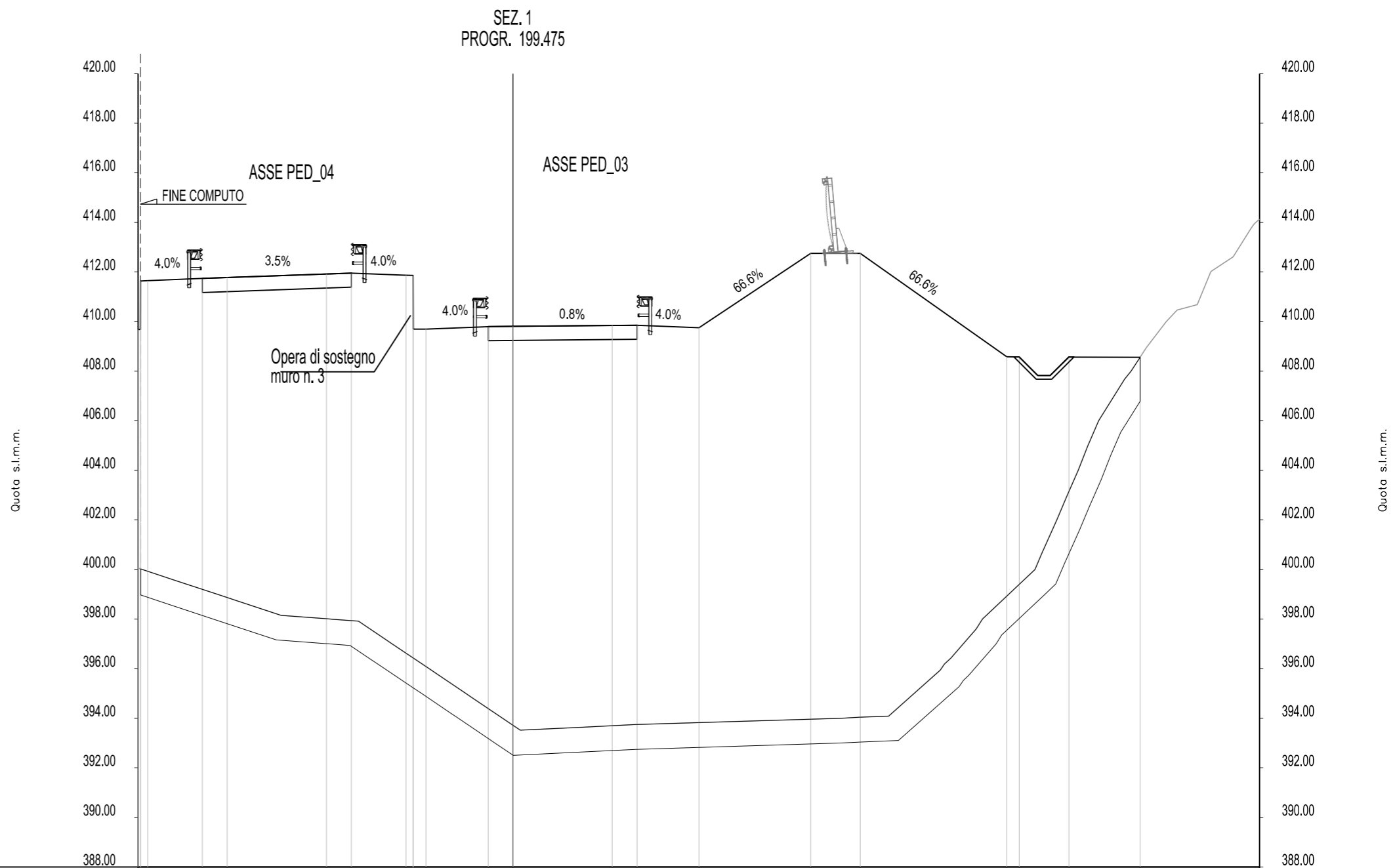


DISTANZE PROGRESSIVE PROGETTO	-43.82	-39.77	-37.77	-35.62	-33.62	-29.12	-26.62	-25.12	-22.02	-21.80	-16.30	-13.68	-10.58	-7.96	-4.86	-2.24	0.86	3.48	6.58	9.20	12.30	14.92	17.80	18.92	20.42	37.03	40.23	41.70	
DISTANZE PARZIALI PROGETTO		4.05	2.00	0.50	1.65	2.00	4.50	2.50	1.50	3.10	0.21	5.50	2.62	3.10	2.62	3.10	0.86	2.62	3.10	2.62	3.10	2.62	3.10	1.12	1.50	16.61	3.20	1.47	
QUOTE PROGETTO	405.30	405.30	405.30	406.40	406.40	403.40	403.50	403.50	403.50	403.50	403.50	403.50	403.50	403.50	403.50	403.50	403.50	403.50	403.50	403.50	403.50	403.50	403.50	403.50	403.50	403.50	403.50	403.50	
QUOTE TERRENO	405.83	404.00	402.27	400.21	399.62	399.70			399.82	399.86	399.88			399.95		400.04	400.12	400.98	400.64		400.21		400.18		400.13	400.10	400.02	400.56	400.68
DISTANZE PROGRESSIVE TERRENO	-44.61	-41.82	-39.27	-36.08	-33.54	-30.79			-23.23	-19.35	-16.54			-4.81		0.26	3.12	6.33	8.88		14.24		17.65		23.11	25.66	31.28	37.53	41.70

SVINCOLO PEDEMONTE ASSE 3 - ASSE 4

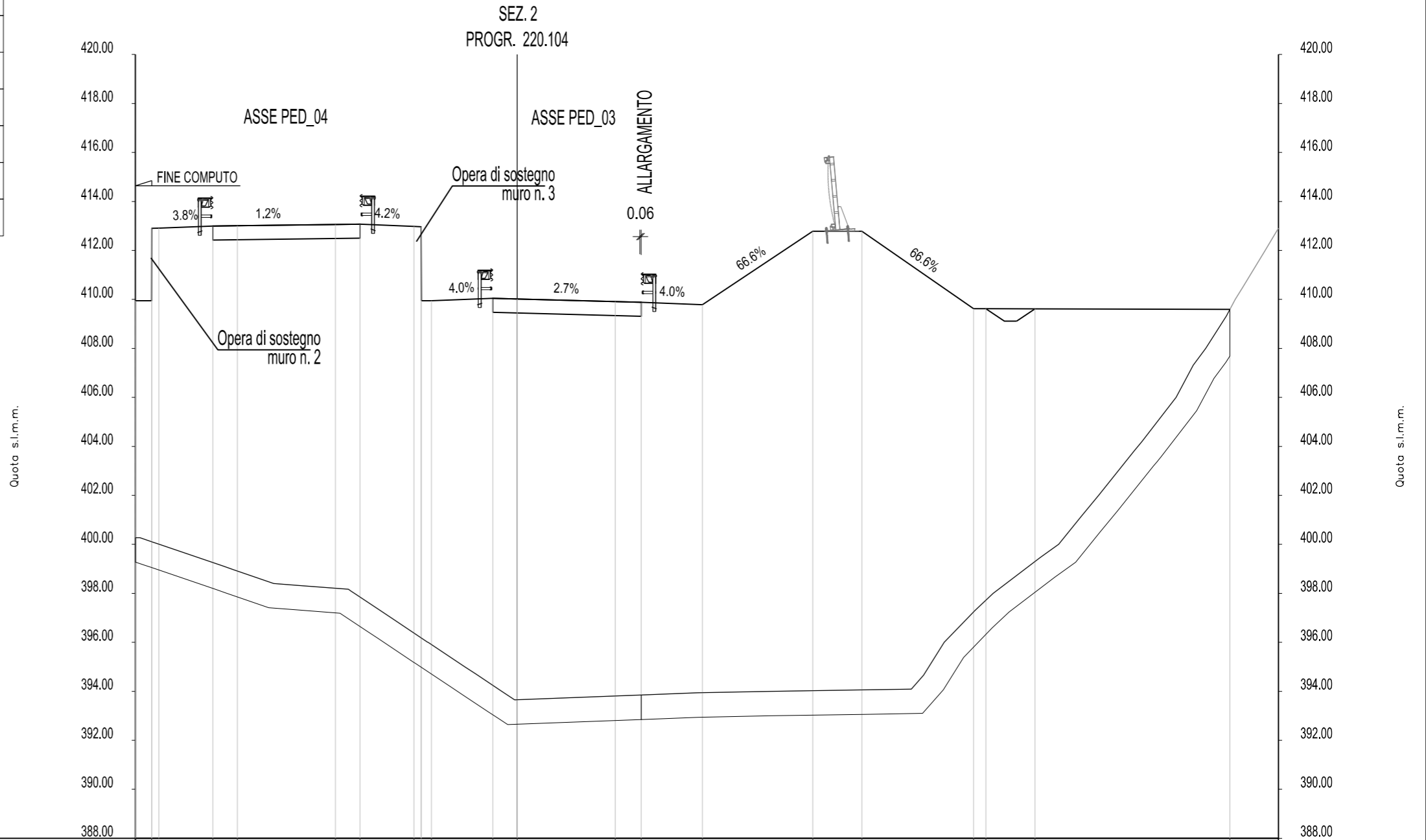
AREE MOVIMENTI MATERIA

AREA
Scavo 0.00 mq
Rilevato 599.68 mq
SVINCOLO PEDEMONTE:Pavim:6.84 mq
Bonifica:49.55 mq
Sostituito:49.55 mq
Non sostituito:0.00 mq



DISTANZE PROGRESSIVE PROGETTO	-15.11		-12.52	-11.52		-7.52	-6.52	-4.32	-3.50	-1.00	-0.00		4.00	5.00	7.50		12.00	14.00		19.91	20.41	22.41	25.28
DISTANZE PARZIALI PROGETTO	0.29	2.20	1.00	4.00	1.00	2.20	0.29	0.52	2.50	1.00	4.00	1.00	2.50	4.50	2.00	5.91	0.50	2.00	2.87				
QUOTE PROGETTO	409.68	411.74	411.78		411.92	411.96	411.87	409.70		409.80	409.81		409.84	409.85	409.75		412.75	412.75		408.58	408.57	408.57	408.56
QUOTE TERRENO	400.06	399.00	398.15		397.91		396.04			394.00		393.64					394.00	395.94		399.75	406.00	410.00	412.61
DISTANZE PROGRESSIVE TERRENO	-15.11		-11.93	-9.35		-6.23		-3.45		-0.42		2.71					13.25	17.22		20.79	23.61	26.33	29.03

AREA
Scavo 0.00 mq
Rilevato 657.24 mq
SVINCOLO PEDEMONTE:Pavim:6.87 mq
Bonifica:53.47 mq
Sostituito:53.47 mq
Non sostituito:0.00 mq

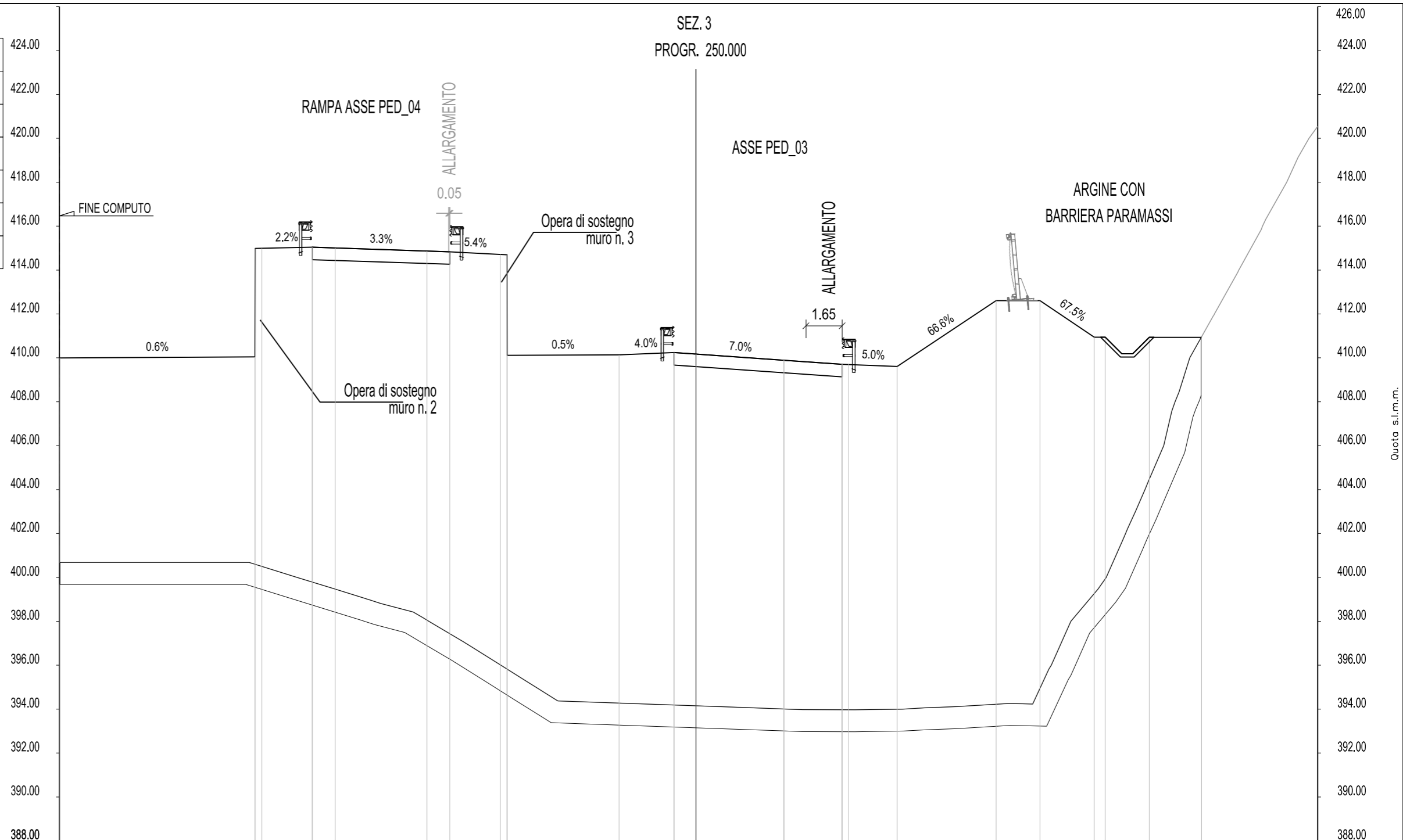


DISTANZE PROGRESSIVE PROGETTO	-15.58	-14.92	-12.42	-11.42	-7.42	-6.41	-4.21	-3.50	-1.00	-0.00	4.00	5.06	7.56	12.06	14.06	18.63	21.13	29.08	
DISTANZE PARZIALI PROGETTO	0.66	0.29	2.20	1.00	4.00	1.00	2.20	0.29	2.50	1.00	4.00	1.06	2.50	4.50	2.00	4.56	0.50	2.00	7.95
QUOTE PROGETTO	409.95	409.95	413.00	413.01	413.06	413.07	412.98	409.94	410.04	410.02	409.91	409.88	409.78	412.78	412.78	408.62	408.62	409.61	409.59
QUOTE TERRENO	400.27	399.11	398.32	397.29	395.00	393.85	394.00	394.06	396.00	399.46	403.83	408.00	412.91						
DISTANZE PROGRESSIVE TERRENO	-15.58	-12.00	-8.86	-5.57	-2.14	5.04	10.32	14.22	17.42	21.35	25.19	28.09	31.06						

AREE MOVIMENTI MATERIA

AREA
Scavo 0.00 mq
Rilevato 788.46 mq
SVINCOLO PEDEMONTE:Pavim:4.36 mq
Bonifica:63.88 mq
Sostituito:63.88 mq
Non sostituito:0.00 mq

Quota s.l.m.m.

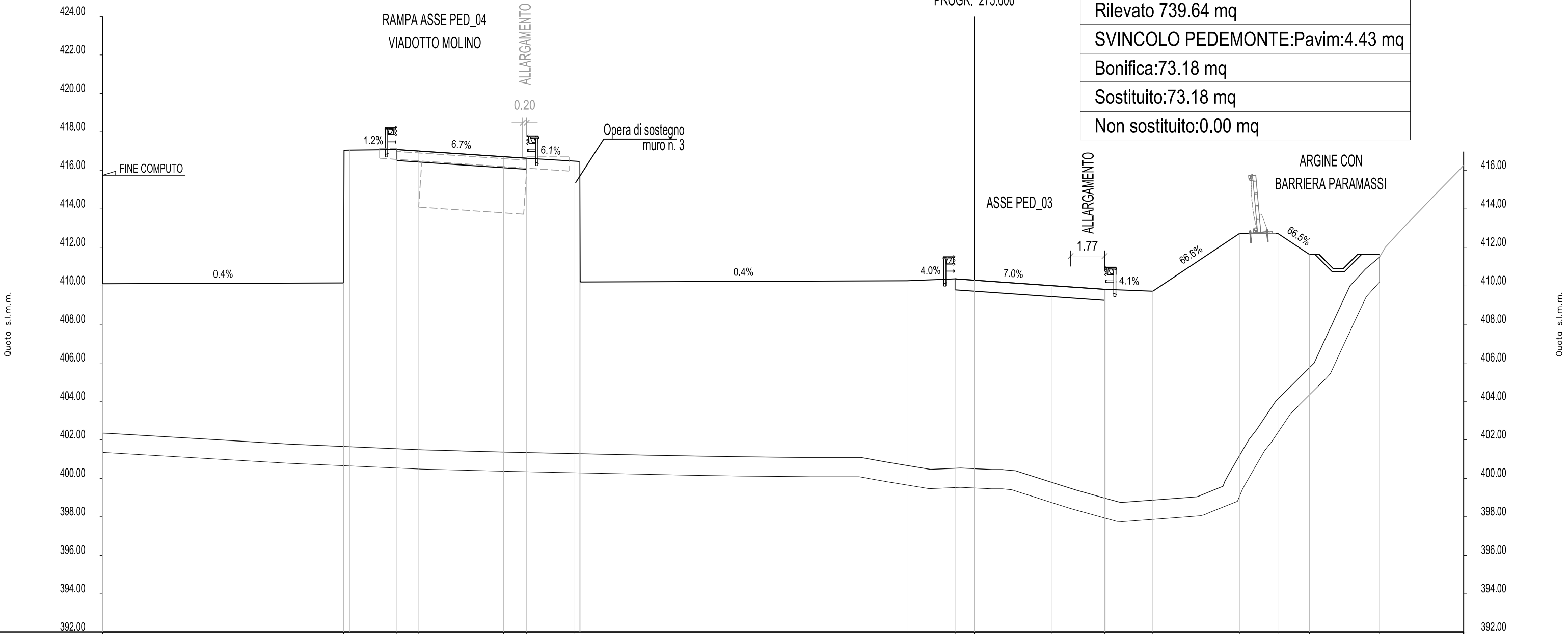


Quota s.l.m.m.

DISTANZE PROGRESSIVE PROGETTO	-28.94		-20.07	-17.46	-16.42	-12.25	-11.20	-8.90		-3.49	-1.00	-0.00		4.00	6.65	9.16		13.66	15.66	18.13	18.63	20.63	23.01
DISTANZE PARZIALI PROGETTO		8.87	0.30	2.30	1.04	4.17	1.05	2.30	0.30	5.09	2.49	0.99	3.99	2.64	0.30	2.20	4.50	2.00	2.47	0.50	2.00	2.38	
QUOTE PROGETTO	410.00		410.05	415.04	415.01	414.87	414.83	414.71		410.14	410.24	410.17		409.89	409.71	409.61		412.61	412.61	410.94	410.94	410.93	
QUOTE TERRENO	400.68	400.68	400.68	399.49		398.42		396.00	394.41		394.07	393.98		394.00		394.00		394.26	398.00	402.19	410.00	415.85	420.55
DISTANZE PROGRESSIVE TERRENO	-28.97	-24.25	-20.33	-16.51		-12.87		-8.88	-6.35		2.35	4.85		9.41		14.28	17.06	19.63	22.47	25.73	28.29		

AREE MOVIMENTI MATERIA

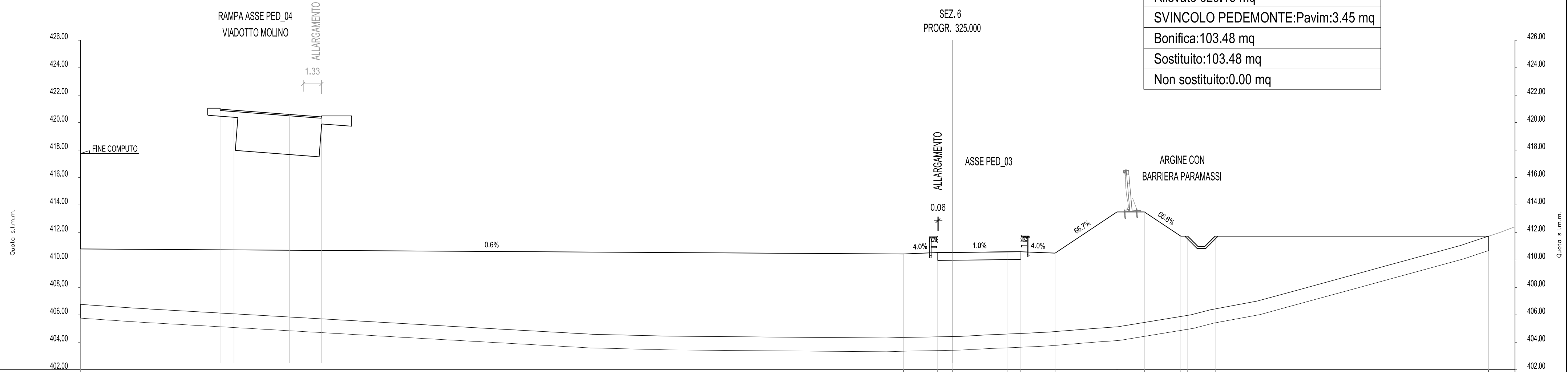
AREA
Scavo 0.00 mq
Rilevato 739.64 mq
SVINCOLO PEDEMONTE:Pavim:4.43 mq
Bonifica:73.18 mq
Sostituito:73.18 mq
Non sostituito:0.00 mq



DISTANZE PROGRESSIVE PROGETTO	-45.28			-32.76	-30.00	-28.89		-24.46	-23.25	-20.80				-3.49	-1.00	-0.00	4.00	6.76	9.27		13.77	15.77	17.41	21.05
DISTANZE PARZIALI PROGETTO		12.52		0.30	2.44	1.11	4.43	1.20	2.46	0.30	16.98			2.49	1.00	4.00	2.76	2.47	4.50		2.00	1.63	3.64	
QUOTE PROGETTO	410.11			410.16	417.09	417.01		416.71	416.63	416.48				410.27	410.37	410.30	410.02	409.82	409.72		412.72	412.72	411.63	411.63
QUOTE TERRENO	402.35	402.00	401.78		401.48		401.38			401.21	401.12	401.09	401.08	400.47	400.45	399.68	398.75	399.00		402.00	405.91	410.88	414.00	
DISTANZE PROGRESSIVE TERRENO	-45.28	-39.30	-35.57		-28.68		-24.83			-17.01	-12.07	-9.01	-5.89	-2.28	0.93	4.37	7.56	10.99		14.25	17.57	20.32	23.23	

AREE MOVIMENTI MATERIA

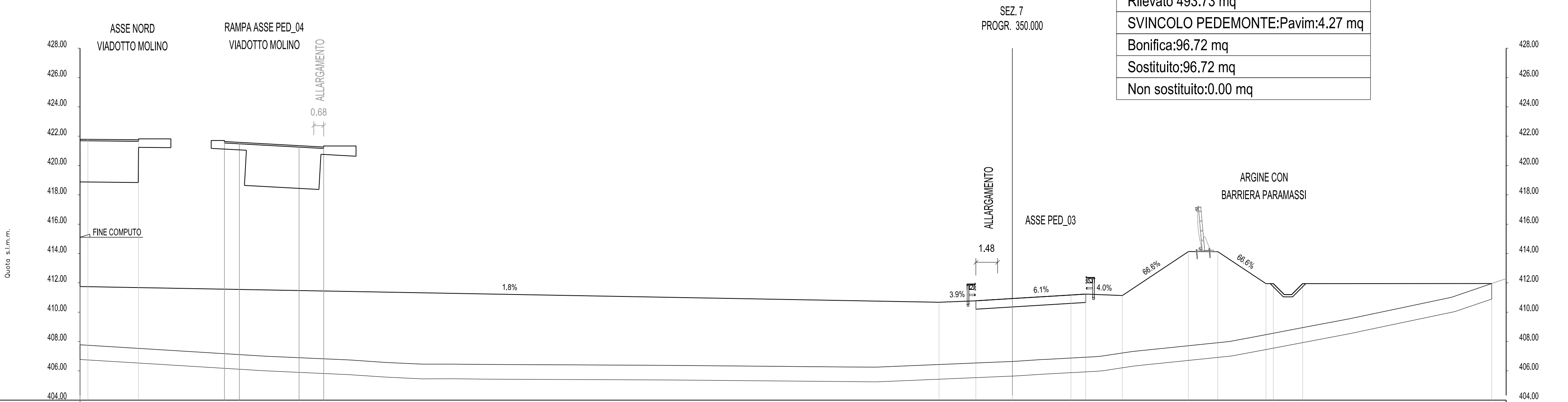
AREA
Scavo 0.00 mq
Rilevato 629.13 mq
SVINCOLO PEDEMONTE:Pavim:3.45 mq
Bonifica:103.48 mq
Sostituito:103.48 mq
Non sostituito:0.00 mq



DISTANZE PROGRESSIVE PROGETTO	DISTANZE PARZIALI PROGETTO	QUOTE PROGETTO	QUOTE PROGETTO SUPERIORI	QUOTE TERRENO	DISTANZE PROGRESSIVE TERRENO
-63.50		410.80		406.76	-63.50
			420.98 420.90	406.57	-60.77
	59.94		4.04 2.33	406.00	-51.03
			420.60 420.42	405.30	-38.87
				405.09	-35.23
				404.59	-26.27
				404.45	-20.59
				404.35	-10.06
				404.31	-4.80
		410.44		404.43	0.55
	2.50	410.54		404.63	4.74
	1.06	410.55		404.63	4.74
	4.00	410.59		404.97	9.88
	1.00	410.60		404.97	9.88
	2.50	410.50		406.00	17.38
	4.50	413.50		407.00	22.22
	2.00	413.50		408.00	25.87
	2.65	411.73		409.00	29.53
	0.50	411.73		410.00	33.19
	2.00	411.73		410.78	36.02
	19.91	411.73		412.00	39.90

AREE MOVIMENTI MATERIA

AREA
Scavo 0.00 mq
Rilevato 493.73 mq
SVINCOLO PEDEMONTE:Pavim:4.27 mq
Bonifica:96.72 mq
Sostituito:96.72 mq
Non sostituito:0.00 mq



DISTANZE PROGRESSIVE PROGETTO	-63.50														-4.99	-2.48	0.00		4.00	5.00	7.50	12.00	14.00	17.78	19.78		32.65		
DISTANZE PARZIALI PROGETTO						58.51									2.50	2.48			4.00	1.00	2.50	4.50	2.00	3.28	0.50	2.00		12.88	
QUOTE PROGETTO	411.75														410.68	410.78	410.93		411.17	411.23	411.13	414.13	414.13	411.95	411.95		411.95		
QUOTE PROGETTO SUPERIORI	421.79	3.45	421.75	421.63	1.02	421.58	4.07	421.36	1.68	421.27																			
QUOTE TERRENO	407.78		407.50			407.00		406.74		406.45	406.43	406.40	406.37		406.27	406.34	406.65		406.94		407.32		408.00		409.00		409.53	410.99	411.88
DISTANZE PROGRESSIVE TERRENO	-63.50		-59.03			-50.91		-45.08		-40.20	-36.02	-29.86	-23.32		-11.61	-7.07	0.18		5.15		8.17		14.81		20.08		22.84	29.82	32.43

AREE MOVIMENTI MATERIA

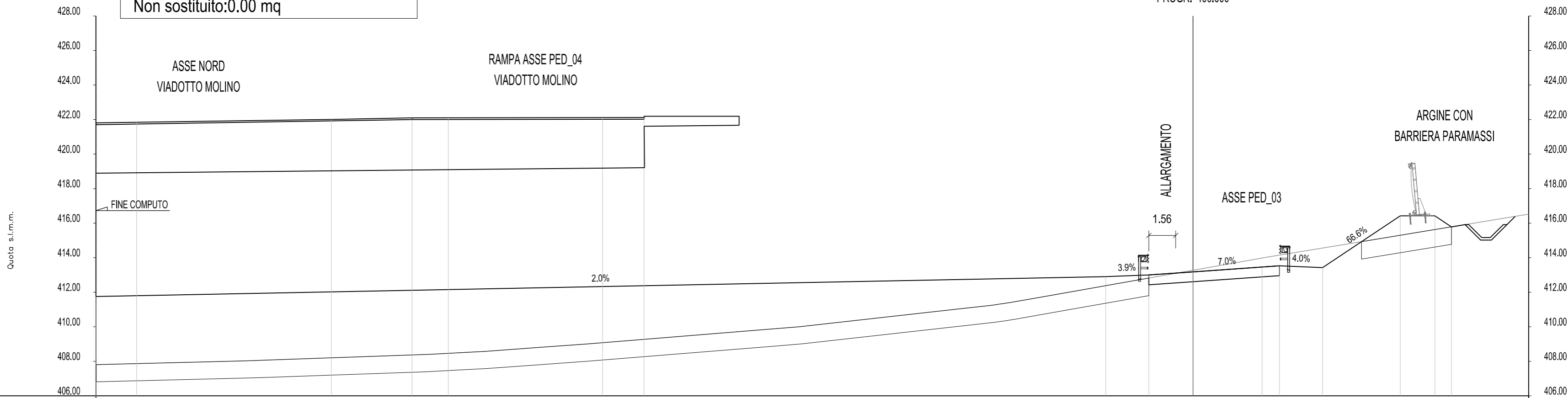
AREA	
Scavo	0.00 mq
Rilevato	337.36 mq
SVINCOLO PEDEMONTE:Pavim:	4.31 mq
Bonifica:	80.29 mq
Sostituito:	80.29 mq
Non sostituito:	0.00 mq



DISTANZE PROGRESSIVE PROGETTO	-63.50																-5.06	-2.56	-0.00		4.00	5.00	7.49	11.99	13.99	16.16	
DISTANZE PARZIALI PROGETTO				58.44													2.50	2.56		4.00	1.00	2.50	4.50	2.00	2.17		
QUOTE PROGETTO	411.75																411.65	411.75	411.93		412.21	412.28	412.18	415.18	415.18	413.73	
QUOTE PROGETTO SUPERIORI	421.81	4.87	421.82	421.81	1.22	421.78	4.93	421.64	1.67	421.60																	
QUOTE TERRENO	407.81		407.69	407.55	407.49	407.48		407.80	407.91	408.00			408.39	409.00			409.63	410.00		410.74	411.13	412.00	413.00	414.00	415.00		
DISTANZE PROGRESSIVE TERRENO	-63.50		-57.73	-50.80	-45.37	-42.84		-30.43	-27.32	-24.26			-12.13	-7.12			-2.60	0.04		5.50	8.51	11.21	14.07	16.93	19.79		

AREE MOVIMENTI MATERIA

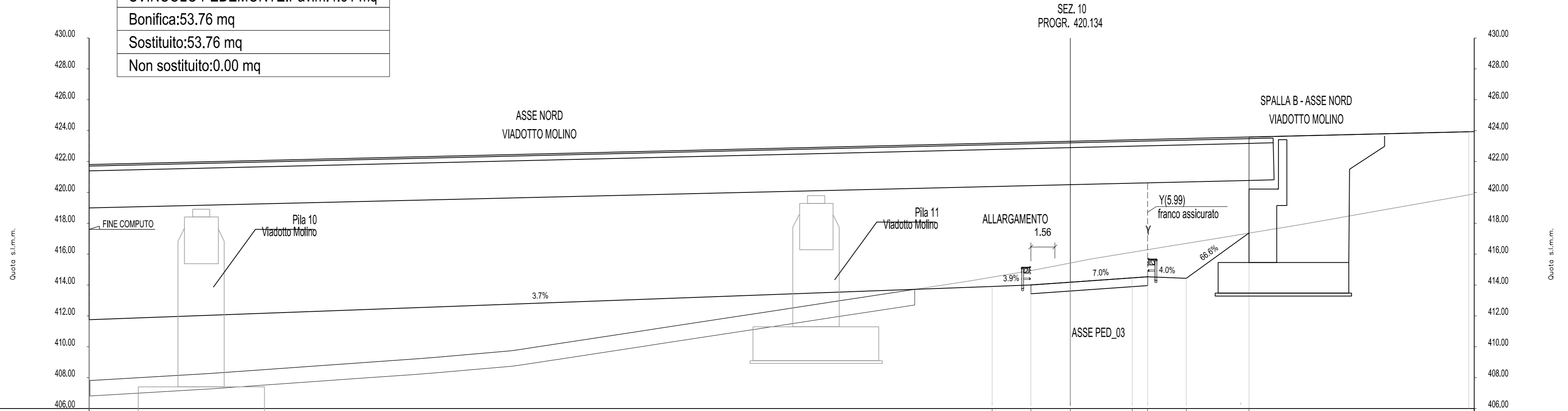
AREA
Scavo 9.46 mq
Rilevato 243.21 mq
SVINCOLO PEDEMONTE:Pavim:4.31 mq
Bonifica:66.47 mq
Sostituito:66.47 mq
Non sostituito:0.00 mq



DISTANZE PROGRESSIVE PROGETTO	-63.50																				-5.06	-2.56	-0.00				4.00	5.00	7.50		12.00	14.00	14.96		
DISTANZE PARZIALI PROGETTO																						2.50	2.56			4.00	1.00	2.50		4.50		2.00	0.96		
QUOTE PROGETTO	411.75																					412.90	413.00	413.18				413.46	413.53	413.43		416.43	416.42	415.78	
QUOTE PROGETTO SUPERIORI		421.84	11.27		422.01	422.10	2.09	422.10	8.93		422.11	2.40	422.12																						
QUOTE TERRENO	407.81		408.00		408.40	408.58	408.81	409.00	409.84		409.84			411.00	411.32	411.77					412.63				413.84			415.00	415.55	416.00				416.52	
DISTANZE PROGRESSIVE TERRENO	-63.50	-55.94	-44.29	-40.94	-37.80	-35.12				-24.70				-13.82	-11.14	-8.51					-3.61			3.22			10.19	13.54	16.27				19.43		

AREE MOVIMENTI MATERIA

AREA
Scavo 27.53 mq
Rilevato 190.14 mq
SVINCOLO PEDEMONTE:Pavim:4.31 mq
Bonifica:53.76 mq
Sostituito:53.76 mq
Non sostituito:0.00 mq

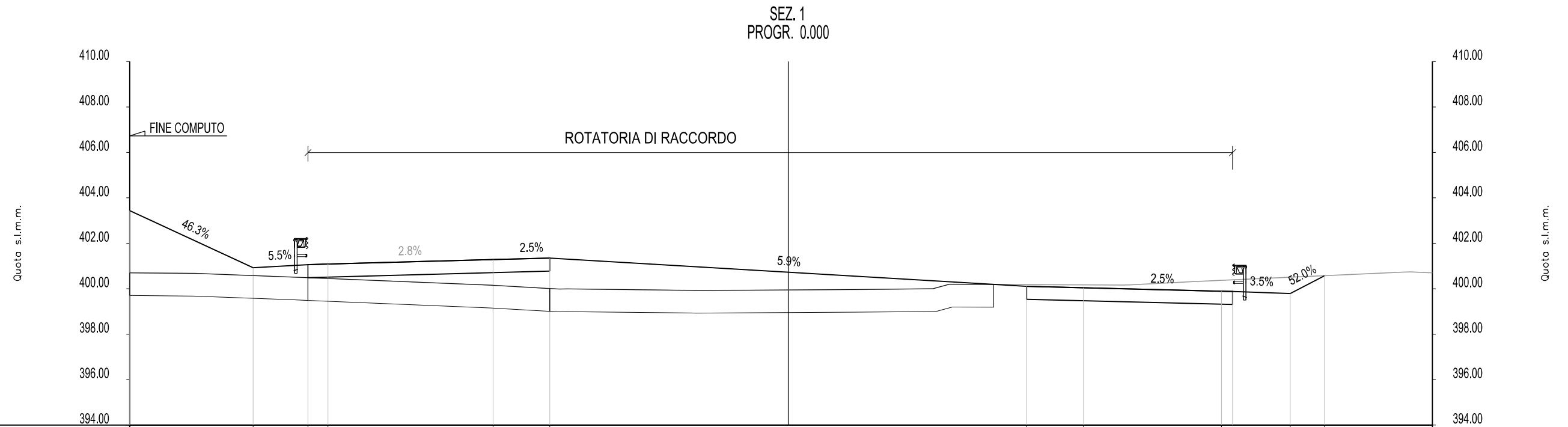


Distanze Progressive Progetto		Distanze Parziali Progetto		Quote Progetto		Quote Progetto Superiori		Quote Terreno		Distanze Progressive Terreno	
63.50	25.79			411.75	423.92			407.81	419.63	63.50	24.60
		58.44						408.00	413.00	60.27	19.68
								408.28	414.00	55.63	14.79
								409.00	414.18	45.39	9.35
								409.19	414.43	42.71	6.40
								409.74	415.00	36.26	3.25
								410.12	415.68	33.65	1.29
								411.00	416.52	27.90	0.00
								412.00	417.00	21.35	0.00
								413.00	417.37	14.80	0.00
								414.00	417.75	8.25	0.00
								415.00	418.76	-2.18	0.00
								415.68	419.63	1.29	0.00
								416.52	420.50	6.40	0.00
								417.00	421.37	9.35	0.00
								417.89	422.25	14.79	0.00
								418.76	423.12	19.68	0.00
								419.63	423.99	24.60	0.00

SVINCOLO PEDEMONTE ASSE 5

AREE MOVIMENTI MATERIA

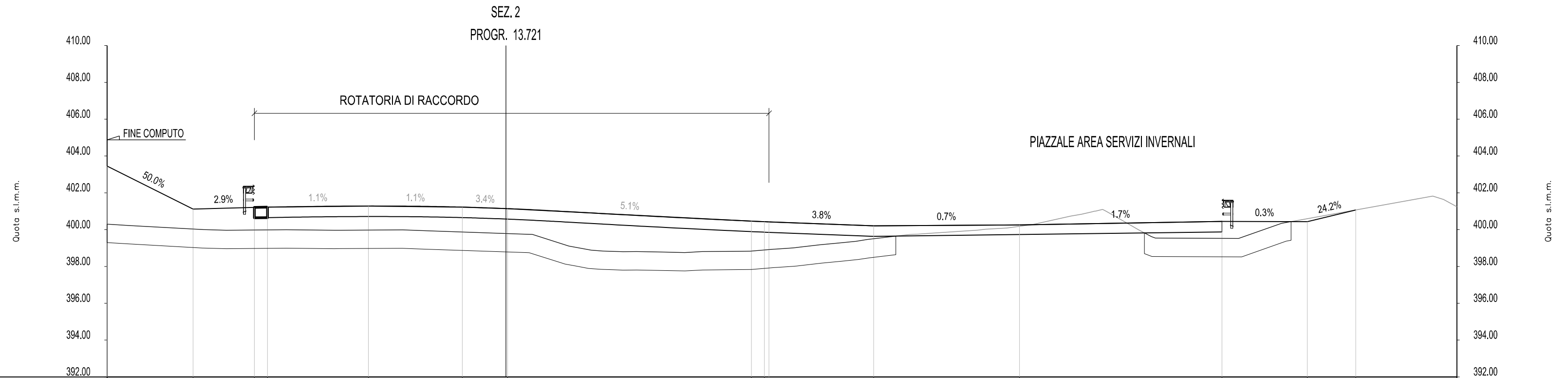
AREA
Scavo 9.44 mq
Rilevato 66.66 mq
SVINCOLO PEDEMONTE:Pavim:6.10 mq
Bonifica:38.09 mq
Sostituito:38.09 mq
Non sostituito:0.00 mq



DISTANZE PROGRESSIVE PROGETTO	-29.00	-23.56	-21.15	-20.27	-13.00	-10.50				10.50	13.00	19.08	22.11	23.61
DISTANZE PARZIALI PROGETTO		5.43	2.41	0.88	7.27	2.50		21.00		2.50	6.08	0.49	2.54	1.51
QUOTE PROGETTO	403.44	400.93	401.06	401.09	401.29	401.35				400.11	400.05	399.89	399.79	400.57
QUOTE TERRENO	400.70	400.68	400.51		400.15	400.00		399.93		399.97	400.00	400.16	400.31	400.73
DISTANZE PROGRESSIVE TERRENO	-29.00	-26.15	-21.73		-13.06	-10.31		-4.34		3.01	6.36	14.76	17.76	27.14

AREE MOVIMENTI MATERIA

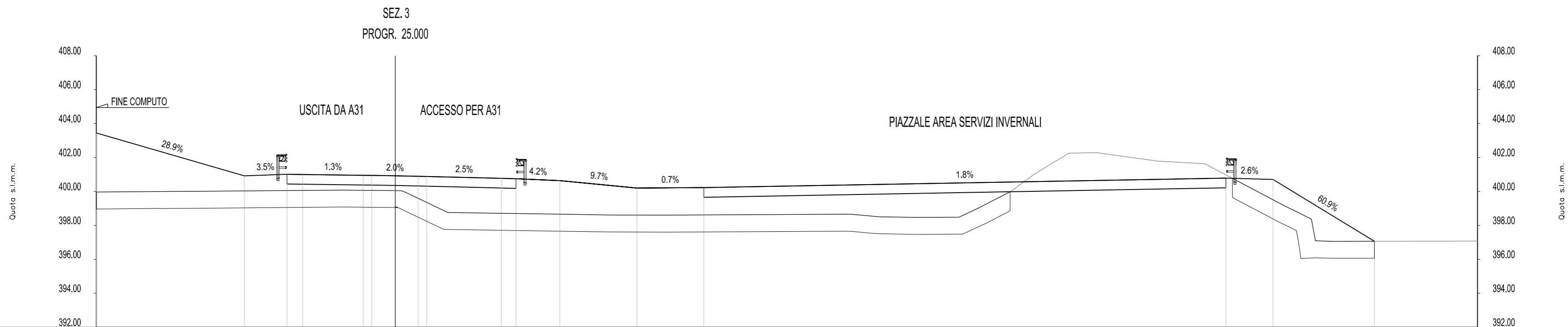
AREA
Scavo 7.04 mq
Rilevato 98.74 mq
SVINCOLO PEDEMONTE:Pavim:29.52 mq
Bonifica:51.20 mq
Sostituito:51.20 mq
Non sostituito:0.00 mq



DISTANZE PROGRESSIVE PROGETTO	-21.68	-17.00	-13.67	-12.96	-7.48	-2.37	0.09		13.33	14.05	19.97		27.90		38.91	43.54	46.18					
DISTANZE PARZIALI PROGETTO		4.67	3.33	0.71	5.48	5.10	2.47		13.24	0.71	5.68		7.93		11.01	4.64	2.63					
QUOTE PROGETTO	403.45	401.11	401.21	401.22	401.28	401.22	401.14		400.46	400.43	400.20		400.26		400.45	400.43	401.07					
QUOTE TERRENO	400.30	400.00	399.99	399.97	399.99		399.75	399.00	398.81	398.76	398.83	399.18	399.46	399.74	399.98	400.27	400.83	400.33	399.52	400.43	401.07	401.82
DISTANZE PROGRESSIVE TERRENO	-21.68	-16.42	-11.94	-9.33	-5.61		1.16	4.00	7.11	9.71	13.28	17.05	19.63	22.19	25.65	28.62	31.26	33.78	39.81	43.54	46.18	50.36

AREE MOVIMENTI MATERIA


AREA
Scavo 20.23 mq
Rilevato 144.71 mq
SVINCOLO PEDEMONTE:Pavim:25.23 mq
Bonifica:64.60 mq
Sostituito:64.60 mq
Non sostituito:0.00 mq



DISTANZE PROGRESSIVE PROGETTO	-17.62	-8.90	-6.38	-5.46	-1.89	1.35	6.25	7.11	9.70	14.24	18.18				48.95	51.72	57.70							
DISTANZE PARZIALI PROGETTO		8.72	2.52	0.92	3.57	0.50	2.74	0.50	4.41	0.86	2.59	4.54	3.94		30.77	2.77	5.98							
QUOTE PROGETTO	403.44	400.92	401.01	401.00	400.95	400.95	400.89	400.77	400.75	400.64	400.20	400.23			400.78	400.71	397.07							
QUOTE TERRENO	399.97	400.00			400.08	400.05	399.00			398.65	398.60			398.65	398.52	398.49	400.00	401.73	402.29	401.79	401.63	399.06	397.06	397.08
DISTANZE PROGRESSIVE TERRENO	-17.62	-14.06			-3.11	-0.30	2.59			10.64	15.90			25.31	28.38	33.22	36.26	38.82	41.39	44.92	47.71	52.59	55.25	63.77

AREE MOVIMENTI MATERIA

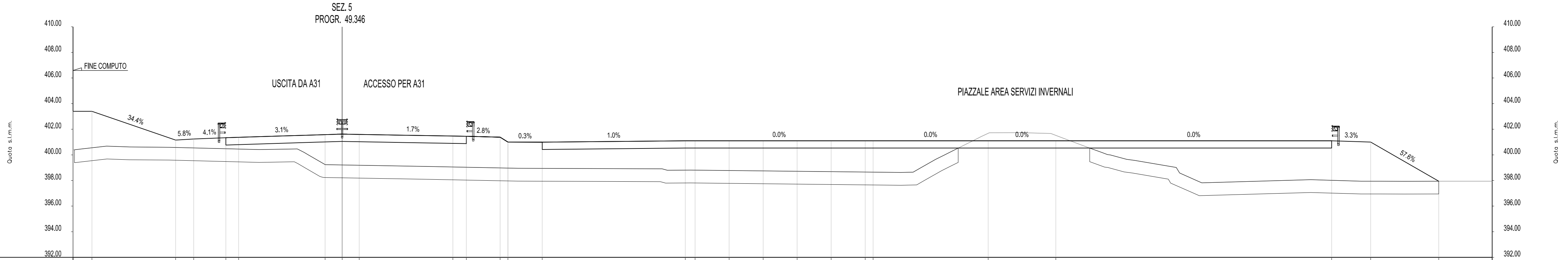
AREA
Scavo 9.20 mq
Rilevato 169.98 mq
SVINCOLO PEDEMONTE:Pavim:30.97 mq
Bonifica:71.18 mq
Sostituito:71.18 mq
Non sostituito:0.00 mq



DISTANZE PROGRESSIVE PROGETTO			-9.92	-7.40	-6.39		-1.41	0.00	6.44	7.45	9.98	12.54								52.02	54.65	60.66	
DISTANZE PARZIALI PROGETTO			2.52	1.01	4.98	0.50	1.81	0.50	5.04	1.01	2.53	2.51		39.48						2.63	6.01		
QUOTE PROGETTO			400.91	401.00	401.03		401.15	401.15	401.03	401.00	400.91	400.60								401.00	400.91	397.29	
QUOTE TERRENO	400.32	400.18				400.30		398.90			398.79		398.76	398.72	398.70	398.75	400.00	401.80		399.14	397.11	397.22	397.36
DISTANZE PROGRESSIVE TERRENO	-16.70	-11.75				-0.67		5.85			11.92		21.23	26.88	33.42	36.19	39.12	41.80		50.70	53.41	58.02	63.87

AREE MOVIMENTI MATERIA

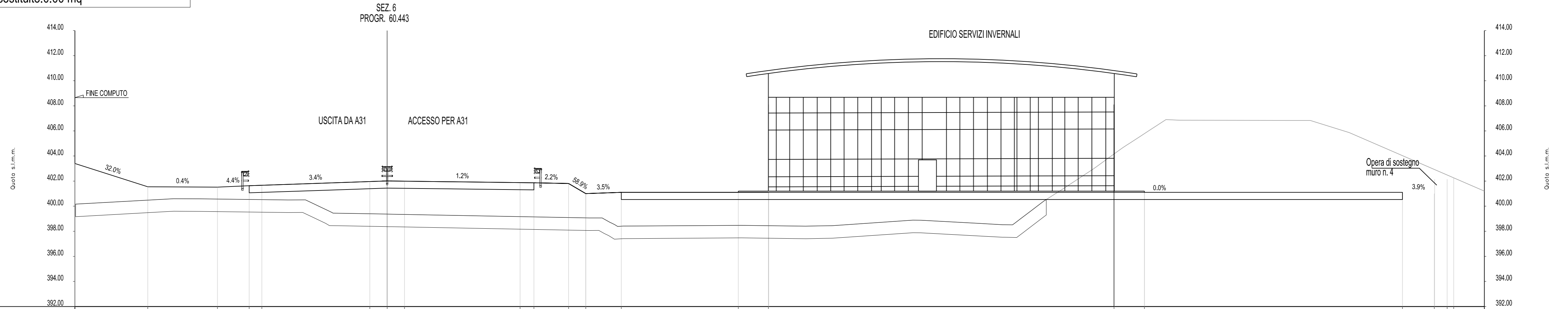
AREA
Scavo 8.88 mq
Rilevato 260.40 mq
SVINCOLO PEDEMONTE:Pavim:45.75 mq
Bonifica:97.49 mq
Sostituito:97.49 mq
Non sostituito:0.00 mq



DISTANZE PROGRESSIVE PROGETTO	-20.98	-19.50		-12.98	-11.57	-9.07	-8.07		-1.33	0.00	1.33		8.63	9.68	12.31	12.92	15.60		26.74	27.50	30.16	32.81	35.46	38.12	40.77	41.38		50.35	55.62		77.12	80.16	85.47		
DISTANZE PARZIALI PROGETTO		1.48	6.52	1.42	2.50	1.00	6.73	1.34	1.33	7.30	1.05	2.63	0.61	2.68		11.15			0.76	2.65	2.65	2.65	2.65	2.65	0.61		8.97		5.27		21.49		3.05	5.31	
QUOTE PROGETTO	403.40	403.40		401.16	401.24	401.34	401.37		401.58	401.62	401.59		401.47	401.45	401.38	400.87	400.99		401.10	401.10	401.10	401.10	401.10	401.10	401.10	401.10	401.10	401.10	401.10		401.10	401.00	397.95		
QUOTE TERRENO	400.99	400.68		400.59		400.41	400.46		399.10		399.00		398.91		398.63	399.65	400.95		401.73	401.34	400.20	399.57	399.02		398.06	397.95	397.94	397.95		397.95		397.95			
DISTANZE PROGRESSIVE TERRENO	-20.98	-18.37		-13.49		-6.47	-3.50		6.32		11.24		24.92		43.54	46.26	48.85		52.85	56.11	59.17	61.77	65.01		75.50	79.41	82.81	85.81		89.63					

AREE MOVIMENTI MATERIA

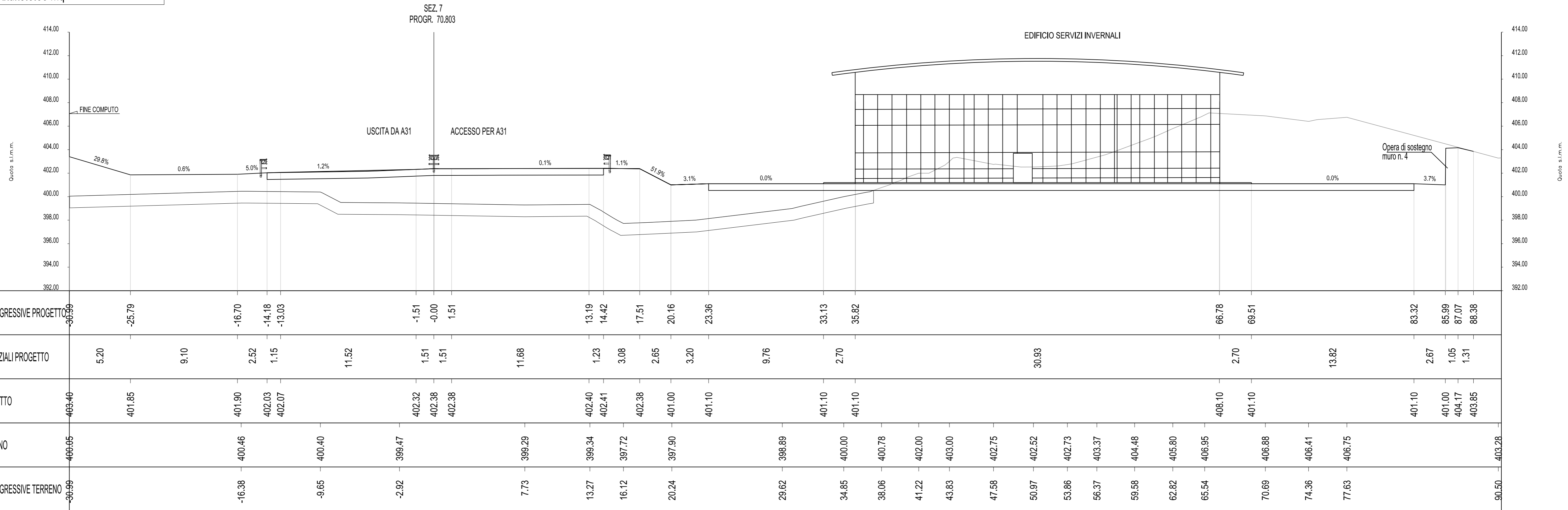
AREA
Scavo 146.47 mq
Rilevato 218.79 mq
SVINCOLO PEDEMONTE:Pavim:48.37 mq
Bonifica:78.39 mq
Sostituito:78.39 mq
Non sostituito:0.00 mq



DISTANZE PROGRESSIVE PROGETTO	-24.86	-19.06	-13.51	-10.99	-9.98	-1.38	0.00	1.38	10.58	11.69	14.44	15.81	18.65	27.96	30.35	57.87	60.29	80.83	83.37	84.39	87.35
DISTANZE PARZIALI PROGETTO		5.80	5.55	2.53	1.01	8.60	1.38	1.38	9.20	1.10	2.76	1.37	2.83	9.31	2.40	27.49	2.40	20.54	2.54	0.99	0.52
QUOTE PROGETTO	403.40	401.54	401.52	401.63	401.67	401.96	402.01	401.99	401.88	401.87	401.81	401.00	401.10	401.10	401.10	408.10	401.10	401.10	401.00	402.15	402.26
QUOTE TERRENO	400.16	400.60	400.50	400.50	399.60	399.37	399.37	399.06	398.41	398.47	398.40	398.88	398.62	398.51	401.00	402.99	404.89	406.90	406.83	405.86	401.20
DISTANZE PROGRESSIVE TERRENO	-24.86	-17.01	-7.87	-4.60	-0.06	16.07	18.78	28.23	33.32	41.85	47.19	49.79	53.21	56.25	58.91	62.01	73.50	76.60	87.35		

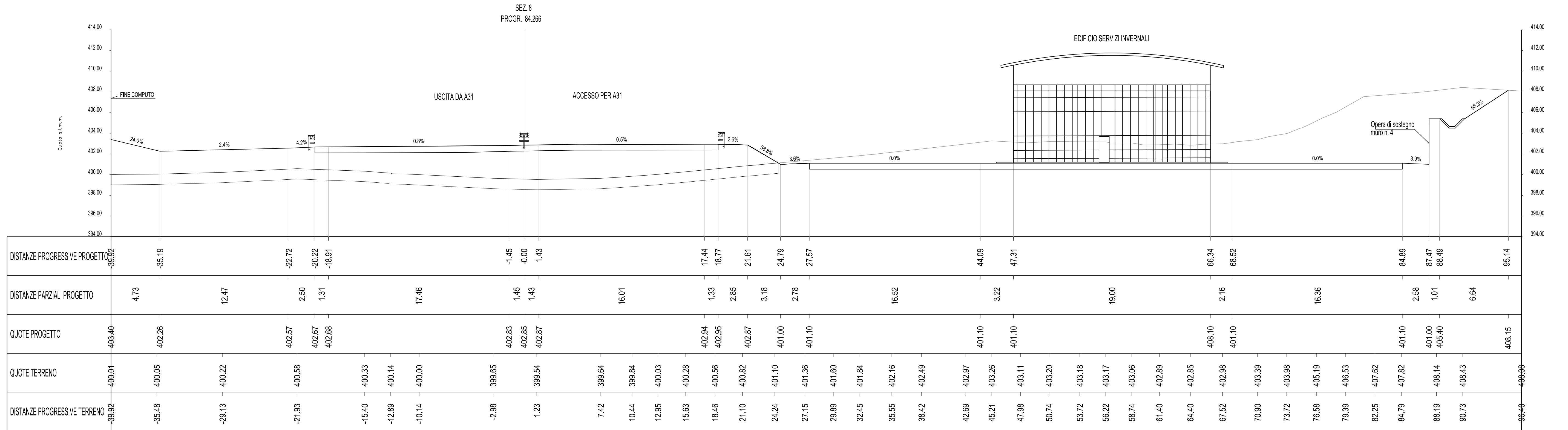
AREE MOVIMENTI MATERIA

AREA
Scavo 194.94 mq
Rilevato 214.19 mq
SVINCOLO PEDEMONTE:Pavim:50.46 mq
Bonifica:69.24 mq
Sostituito:69.24 mq
Non sostituito:0.00 mq



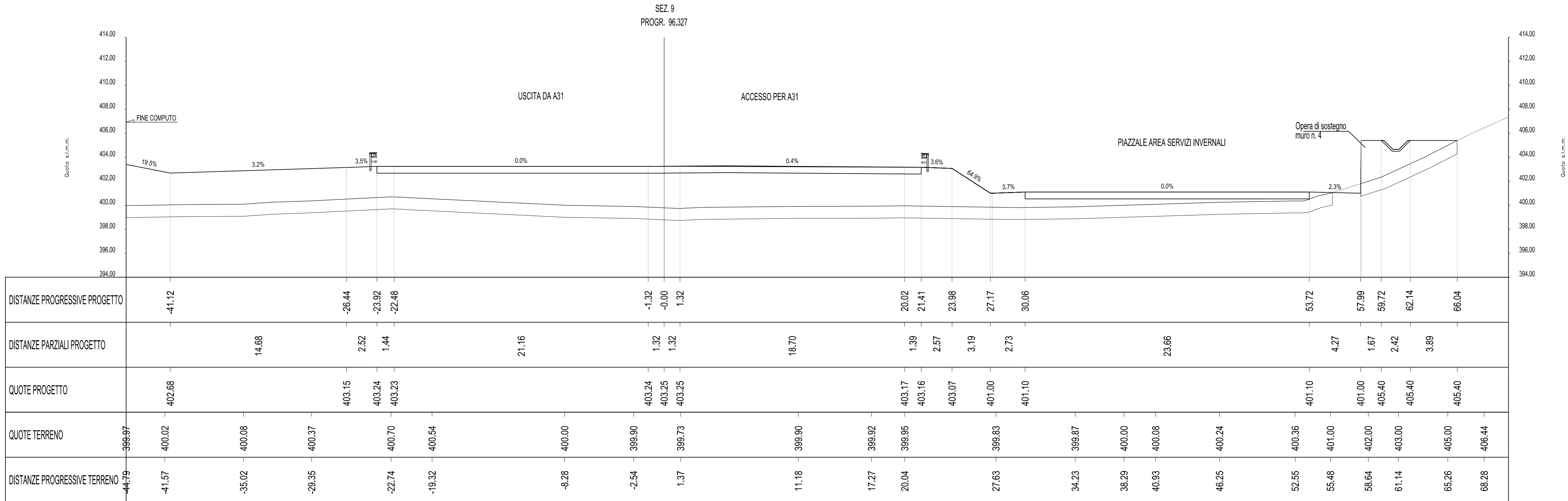
AREE MOVIMENTI MATERIA

AREA
Scavo 197.66 mq
Rilevato 208.57 mq
SVINCOLO PEDEMONTE:Pavim:55.49 mq
Bonifica:64.58 mq
Sostituito:64.58 mq
Non sostituito:0.00 mq



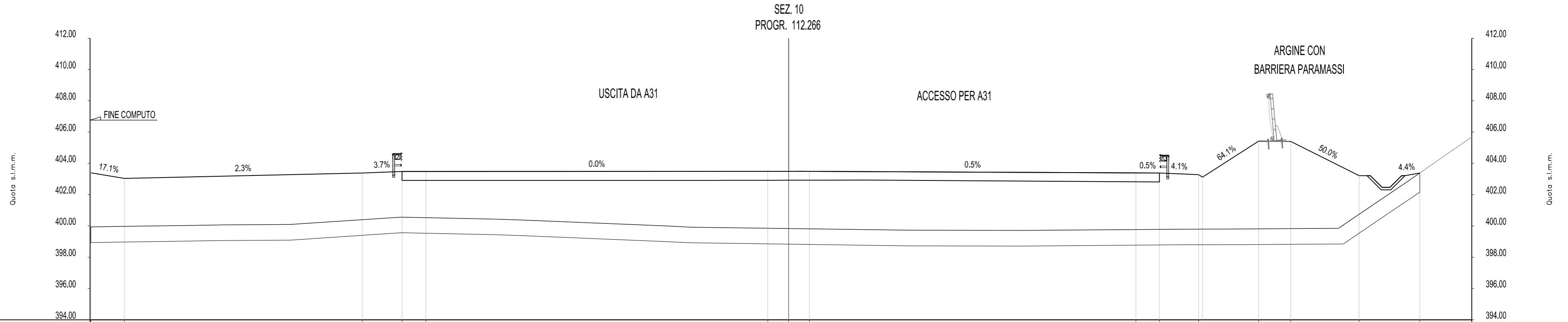
AREE MOVIMENTI MATERIA

AREA
Scavo 0.94 mq
Rilevato 330.18 mq
SVINCOLO PEDEMONTE:Pavim:39.32 mq
Bonifica:109.38 mq
Sostituito:109.38 mq
Non sostituito:0.00 mq



AREE MOVIMENTI MATERIA

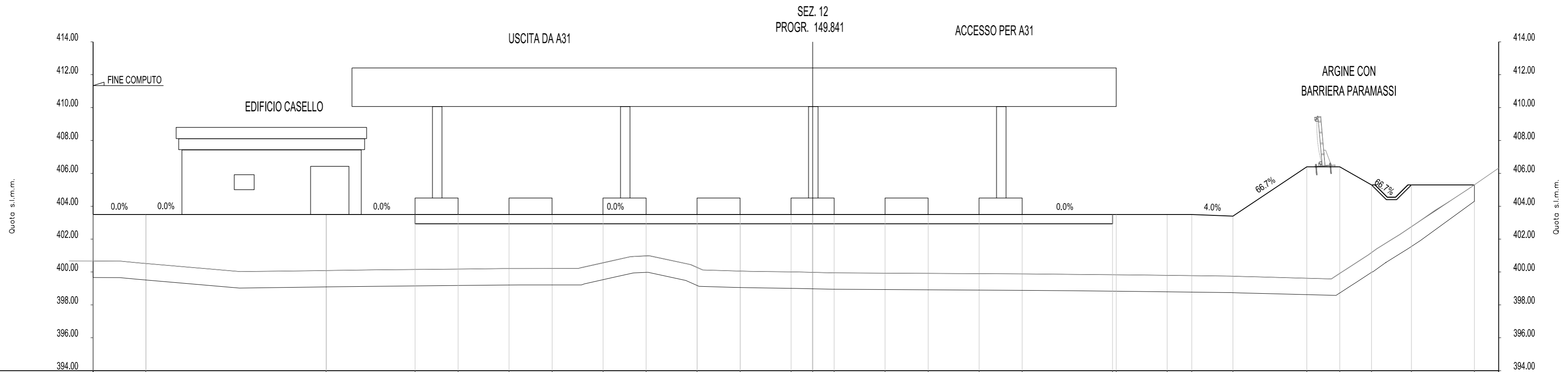
AREA
Scavo 0.00 mq
Rilevato 349.98 mq
SVINCOLO PEDEMONTE:Pavim:27.20 mq
Bonifica:85.94 mq
Sostituito:85.94 mq
Non sostituito:0.00 mq



DISTANZE PROGRESSIVE PROGETTO	-44.36	-42.42	-27.23	-24.68	-23.16		-1.33	-0.00	1.33		22.18	23.68	26.19	30.02	32.06	36.44	40.30
DISTANZE PARZIALI PROGETTO	2.14	15.19	2.55	1.52	21.83		1.33	1.33	20.85		1.50	2.51	3.60	2.05	4.37	3.87	
QUOTE PROGETTO	403.40	403.03	403.39	403.48	403.48		403.49	403.49	403.49		403.39	403.38	403.28	405.42	405.40	403.21	403.38
QUOTE TERRENO	399.94	400.00	400.05	400.10	400.56	400.44	400.00		399.73	399.72		399.79	399.80	399.83	399.85	402.00	404.00
DISTANZE PROGRESSIVE TERRENO	-44.60	-40.41	-37.29	-31.82	-24.78	-18.69	-7.88		7.68	14.99		25.16	27.88	31.77	35.11	38.28	41.19

AREE MOVIMENTI MATERIA

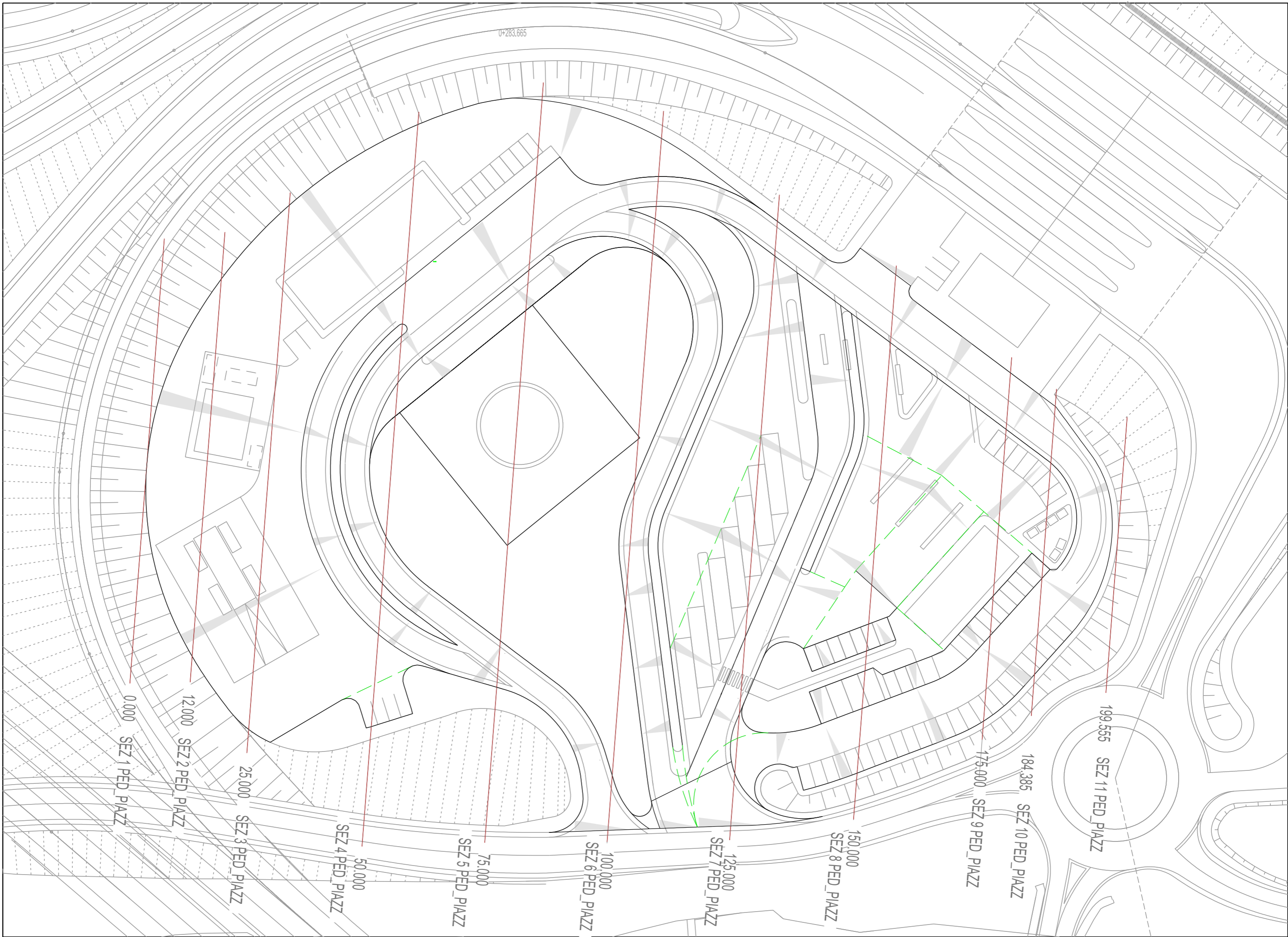
AREA
Scavo 0.00 mq
Rilevato 342.39 mq
SVINCOLO PEDEMONTE:Pavim:26.81 mq
Bonifica:82.03 mq
Sostituito:82.03 mq
Non sostituito:0.00 mq



DISTANZE PROGRESSIVE PROGETTO	-43.78	-40.58		-29.60	-24.19	-21.57	-18.47	-15.85	-12.75	-10.13	-7.03	-4.41	-1.31	-0.00	1.31	4.41	7.03	10.13	12.75		18.25	18.47	21.57	23.07	25.57	30.07	32.07	34.00	36.43	40.26
DISTANZE PARZIALI PROGETTO		3.20	10.96	5.61	2.62	3.10	2.62	3.10	2.62	3.10	2.62	3.10	1.31	1.31	3.10	2.62	3.10	2.62	5.50	0.22	3.10	1.50	2.50	4.50	2.00	1.93	2.42	3.83		
QUOTE PROGETTO	403.50	403.50		407.50	403.50	403.50	403.50	403.50	403.50	403.50	403.50	403.50	403.50	403.50	403.50	403.50	403.50	403.50	403.50	403.50	403.50	403.50	403.50	403.50	403.40	406.40	406.40	405.33	405.33	405.33
QUOTE TERRENO	400.67	400.56	400.02	400.08	400.13	400.18	400.21	400.22	400.93	400.48	400.07		400.00					399.88	399.86		399.83			399.75	399.62	400.21	402.00	403.74		
DISTANZE PROGRESSIVE TERRENO	-43.78	-41.09	-34.84	-30.62	-26.68	-21.21	-17.80	-14.24	-11.10	-7.59	-4.78		-1.00				13.04	15.83		18.97			25.46	29.96	32.53	35.27	37.86			

SVINCOLO PEDEMONTE PIAZZALE CENTRO DI MANUTENZIONE E AREA DI SERVIZIO

U+283.665



0.000 SEZ 1 PED_PIAZZ

12.000 SEZ 2 PED_PIAZZ

25.000 SEZ 3 PED_PIAZZ

SEZ 4 PED_PIAZZ

50.000

SEZ 5 PED_PIAZZ

75.000

SEZ 6 PED_PIAZZ

100.000

SEZ 7 PED_PIAZZ

125.000

SEZ 8 PED_PIAZZ

150.000

SEZ 9 PED_PIAZZ

175.000

SEZ 10 PED_PIAZZ

184.385

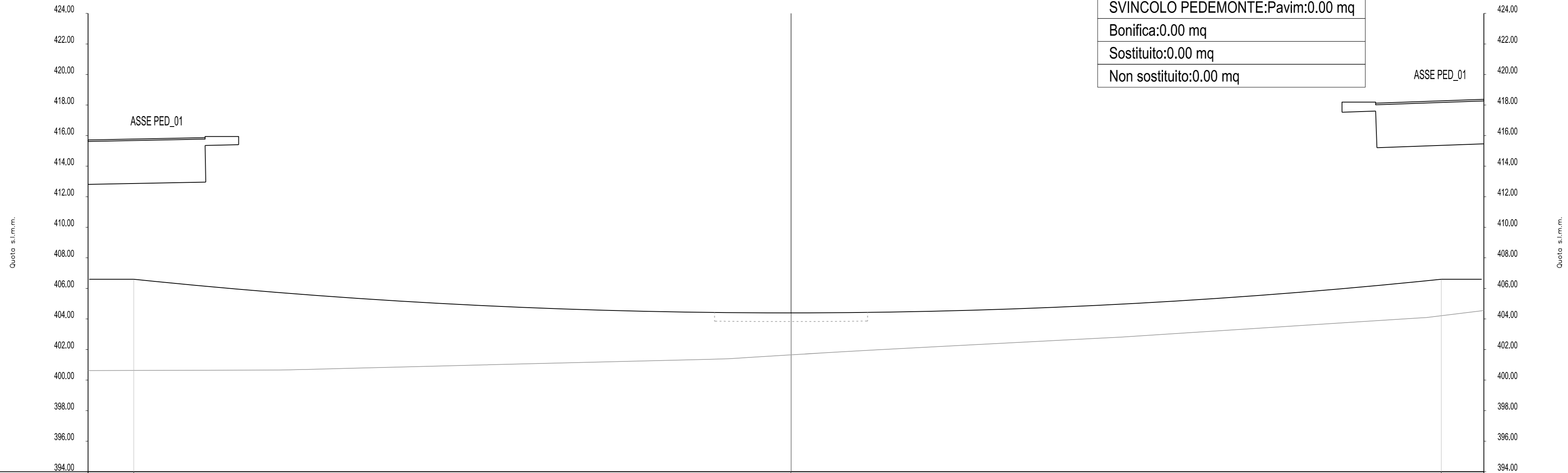
SEZ 11 PED_PIAZZ

199.555

AREE MOVIMENTI MATERIA

AREA
Scavo 0.00 mq
Rilevato 0.00 mq
SVINCOLO PEDEMONTE:Pavim:0.00 mq
Bonifica:0.00 mq
Sostituito:0.00 mq
Non sostituito:0.00 mq

SEZ. 1
PROGR. 0.000



DISTANZE PROGRESSIVE PROGETTO	-43.03	-0.01	42.57														
DISTANZE PARZIALI PROGETTO		43.02	42.58														
QUOTE PROGETTO	406.60	404.40	406.60														
QUOTE TERRENO	400.62	400.66	400.72	400.81	400.93	401.00	401.36	401.47	401.64	401.86	402.00	402.24	402.73	403.00	403.79	404.00	404.55
DISTANZE PROGRESSIVE TERRENO	-46.03	-33.46	-30.82	-27.22	-22.49	-19.89	-5.41	-2.86	-0.22	3.42	5.94	10.65	19.89	24.49	36.80	40.12	45.35

AREE MOVIMENTI MATERIA

AREA
Scavo 0.00 mq
Rilevato 314.44 mq
SVINCOLO PEDEMONTE:Pavim:23.51 mq
Bonifica:76.76 mq
Sostituito:76.76 mq
Non sostituito:0.00 mq

Quota s.l.m.m.

422.00
420.00
418.00
416.00
414.00
412.00
410.00
408.00
406.00
404.00
402.00
400.00
398.00
396.00
394.00

Quota s.l.m.m.

422.00
420.00
418.00
416.00
414.00
412.00
410.00
408.00
406.00
404.00
402.00
400.00
398.00
396.00
394.00

SEZ. 2
PROGR. 12.000

PIAZZOLA CABINA ELETTRICA

AREA ISOLA ECOLOGICA

FINE COMPUTO

FINE COMPUTO

0.2%

0.1%

0.0%

0.1%

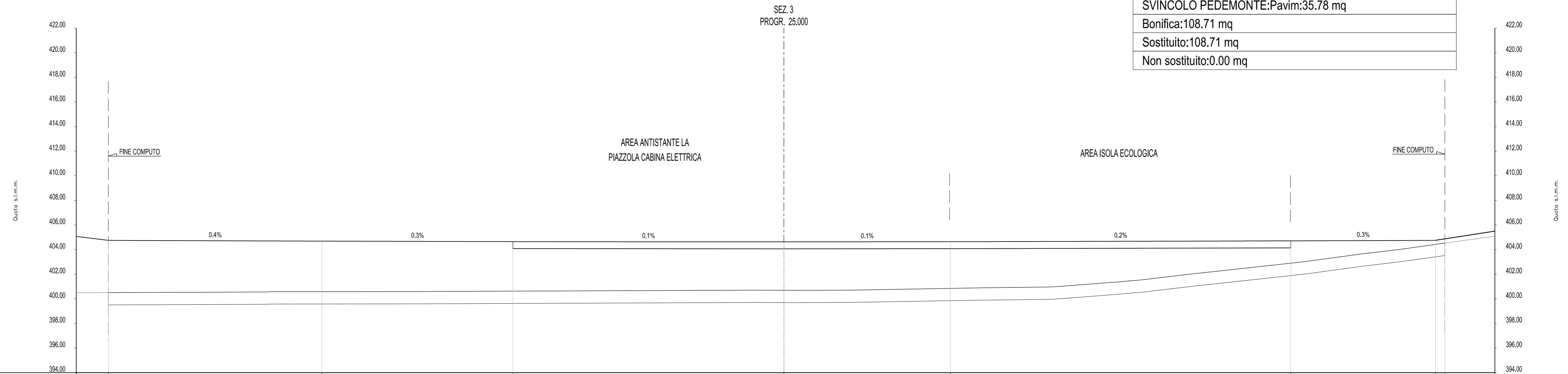
0.2%

0.2%

DISTANZE PROGRESSIVE PROGETTO	-38.24	-23.45	-1.31	-0.00	10.66	29.95	38.43										
DISTANZE PARZIALI PROGETTO	14.79	22.14	1.31	10.66	19.29	8.48											
QUOTE PROGETTO	404.75	404.71	404.69	404.69	404.70	404.73	404.75										
QUOTE TERRENO	400.58	400.61	400.79	400.82	400.97	401.05	401.09	401.13	401.16	401.42	401.56	401.74	401.93	402.18	402.44	402.80	404.00
DISTANZE PROGRESSIVE TERRENO	-45.58	-36.94	-30.37	-8.76	-2.63	0.44	3.31	6.73	9.45	14.58	17.24	20.50	23.45	26.89	30.30	35.19	45.44

AREE MOVIMENTI MATERIA

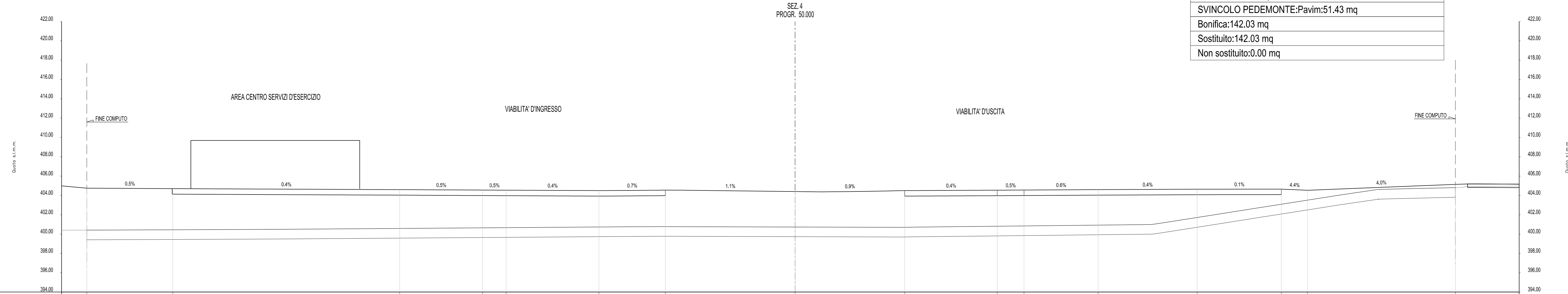
AREA
Scavo 0.00 mq
Rilevato 447.22 mq
SVINCOLO PEDEMONTE:Pavim:35.78 mq
Bonifica:108.71 mq
Sostituito:108.71 mq
Non sostituito:0.00 mq



DISTANZE PROGRESSIVE PROGETTO	-54.84	-37.51	-21.99	0.00	13.52	41.15	52.89	53.66											
DISTANZE PARZIALI PROGETTO		17.33	15.52	21.99	13.52	27.63	11.74	0.77											
QUOTE PROGETTO	404.75	404.69	404.65	404.63	404.64	404.71	404.75	404.84											
QUOTE TERRENO	400.50	400.53	400.55	400.59	400.70	400.69	400.70	400.89	400.93	400.97	401.17	401.37	402.00	402.36	403.00	403.66	404.00	404.65	405.00
DISTANZE PROGRESSIVE TERRENO	-57.44	-46.76	-42.31	-30.23	-2.39	1.01	5.34	16.12	19.24	21.88	24.47	27.04	32.95	36.26	42.16	46.98	49.89	54.54	57.08

AREE MOVIMENTI MATERIA

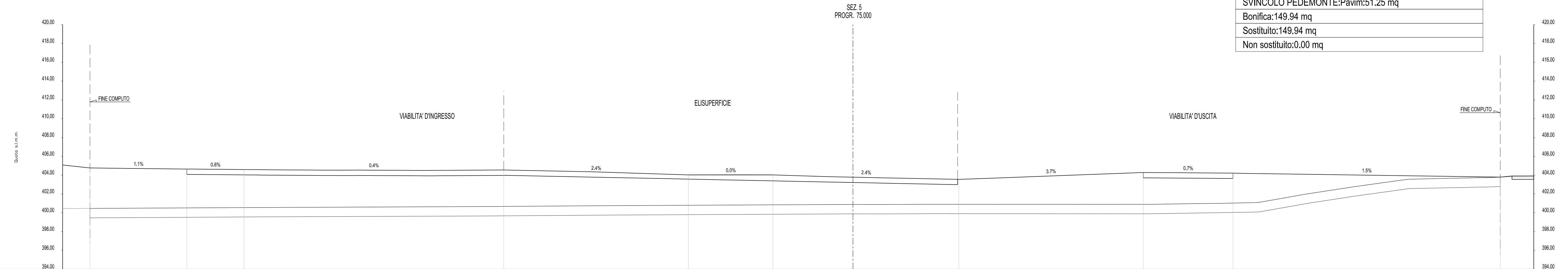
AREA
Scavo 0.00 mq
Rilevato 564.96 mq
SVINCOLO PEDEMONTE:Pavim:51.43 mq
Bonifica:142.03 mq
Sostituito:142.03 mq
Non sostituito:0.00 mq



DISTANZE PROGRESSIVE PROGETTO	-73.35	-64.45	-40.94	-32.35	-29.92	-20.31	-13.42	0.00	11.36	20.95	23.72	31.39	41.64	50.37	53.07	68.40
DISTANZE PARZIALI PROGETTO		8.90	23.50	8.59	2.43	9.61	6.88	13.42	11.36	9.59	2.77	7.68	10.25	8.73	2.70	15.33
QUOTE PROGETTO	404.75	404.70	404.60	404.56	404.54	404.50	404.55	404.40	404.50	404.54	404.56	404.60	404.64	404.65	404.53	405.14
QUOTE TERRENO	400.40	400.44	400.49	400.76	400.77	400.76	400.77	400.70	400.73	400.77	400.80	400.99	402.00	402.69	403.81	404.61
DISTANZE PROGRESSIVE TERRENO	-75.96	-65.69	-53.01	-16.33	-13.61	10.34	13.25	16.85	19.81	36.90	43.44	47.81	54.99	60.37	64.89	75.00

AREE MOVIMENTI MATERIA

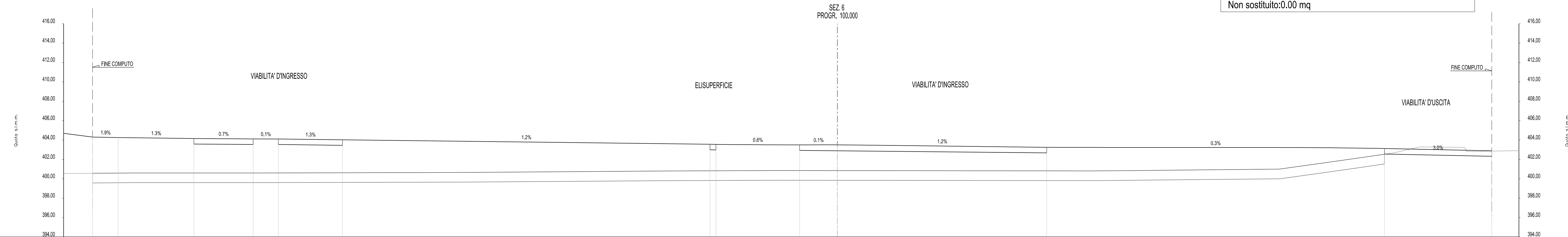
AREA
Scavo 0.00 mq
Rilevato 557.75 mq
SVINCOLO PEDEMONTE:Pavim:51.25 mq
Bonifica:149.94 mq
Sostituito:149.94 mq
Non sostituito:0.00 mq



DISTANZE PROGRESSIVE PROGETTO	-81.01	-70.73	-64.67	-37.08	-17.49	-8.49	11.24	30.81	40.34	68.72							
DISTANZE PARZIALI PROGETTO	10.28	6.06	27.59	19.59	9.00	19.73	19.57	9.53	28.38								
QUOTE PROGETTO	404.76	404.65	404.60	404.50	404.03	404.03	403.55	404.28	404.21	403.79							
QUOTE TERRENO	400.45	400.56	400.66	400.76	400.89	400.90	400.89	400.97	401.04	401.55	402.00	402.74	403.56	403.65	403.74	403.82	403.82
DISTANZE PROGRESSIVE TERRENO	-83.92	-62.74	-39.24	-25.55	0.18	8.74	31.35	36.55	40.76	45.66	48.19	52.96	58.91	62.75	66.50	69.57	72.28

AREE MOVIMENTI MATERIA

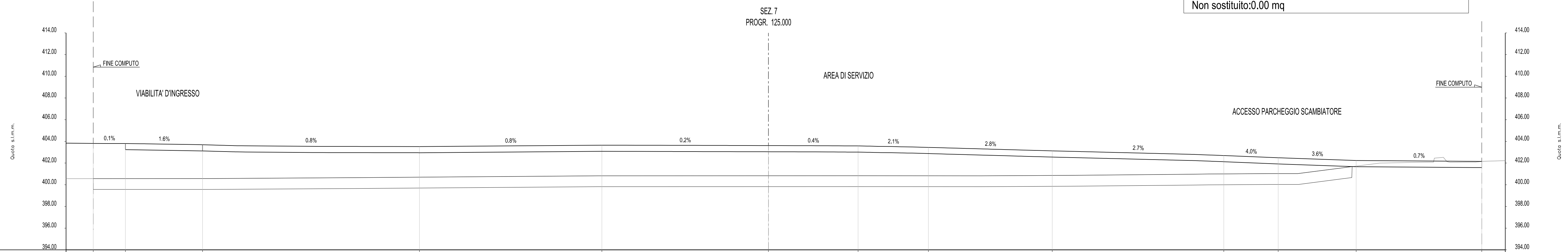
AREA
Scavo 5.41 mq
Rilevato 481.90 mq
SVINCOLO PEDEMONTE:Pavim:29.39 mq
Bonifica:133.66 mq
Sostituito:133.66 mq
Non sostituito:0.00 mq



DISTANZE PROGRESSIVE PROGETTO	-77.00	-74.36	-66.53	-60.40	-57.80	-51.17		-13.17	-12.55	-3.90	0.00		21.64					56.56			67.65
DISTANZE PARZIALI PROGETTO		2.65	7.83		6.13	2.61	6.63		38.00		0.62	8.65	3.90		21.64			34.92			11.09
QUOTE PROGETTO	404.31	404.26	404.16	404.12	404.11	404.02		403.56	403.55	403.50	403.50		403.25					403.13			402.89
QUOTE TERRENO	400.55	400.60	400.60	400.66	400.80	400.86	400.88	400.82	400.82	400.83	400.87	401.00	401.60	402.00	402.56	403.30	403.25	402.85	402.90		
DISTANZE PROGRESSIVE TERRENO	-60.00	-72.84	-59.55	-38.43	-18.15	-6.20		22.82	25.98	28.87	31.87	44.96	49.98	52.82	56.70	60.23	64.34	67.05	70.47		

AREE MOVIMENTI MATERIA

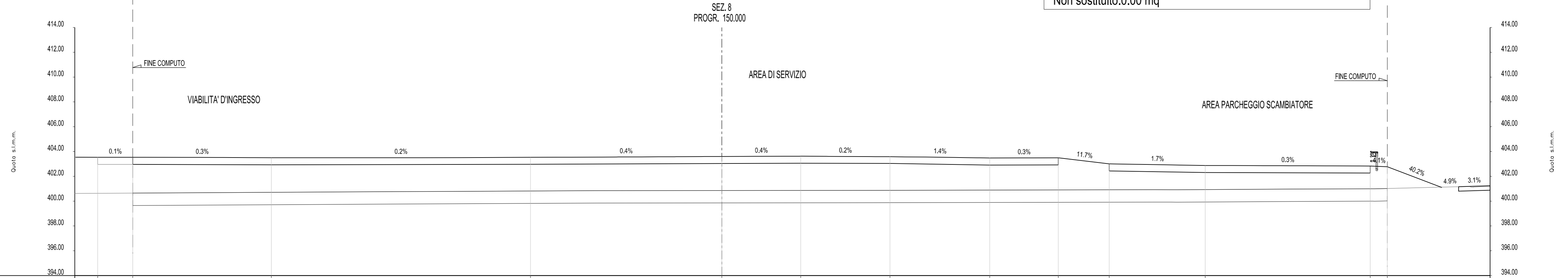
AREA
Scavo 5.25 mq
Rilevato 348.31 mq
SVINCOLO PEDEMONTE:Pavim:66.21 mq
Bonifica:116.03 mq
Sostituito:116.03 mq
Non sostituito:0.00 mq



DISTANZE PROGRESSIVE PROGETTO	-62.21	-59.25	-52.14	-32.15	-15.34	0.00	8.26	14.74	26.15	41.96	46.97	54.16	65.73					
DISTANZE PARZIALI PROGETTO	2.96	7.11	19.99	16.81	15.34	8.26	6.48	11.41	15.81	5.01	7.19	11.57						
QUOTE PROGETTO	403.81	403.81	403.69	403.52	403.65	403.61	403.58	403.44	403.12	402.69	402.49	402.23	402.15					
QUOTE TERRENO	400.56		400.57	400.65	400.82	400.83	400.82	400.86	400.97	401.00	401.03	401.03	401.54	401.90	402.06	402.52	402.09	402.22
DISTANZE PROGRESSIVE TERRENO	-64.71		-51.65	-38.04	-15.65	8.37	19.56	27.81	39.12	42.17	46.06	48.78	52.73	55.57	59.29	62.19	65.08	67.90

AREE MOVIMENTI MATERIA

AREA
Scavo 0.00 mq
Rilevato 303.26 mq
SVINCOLO PEDEMONTE:Pavim:53.95 mq
Bonifica:100.99 mq
Sostituito:100.99 mq
Non sostituito:0.00 mq

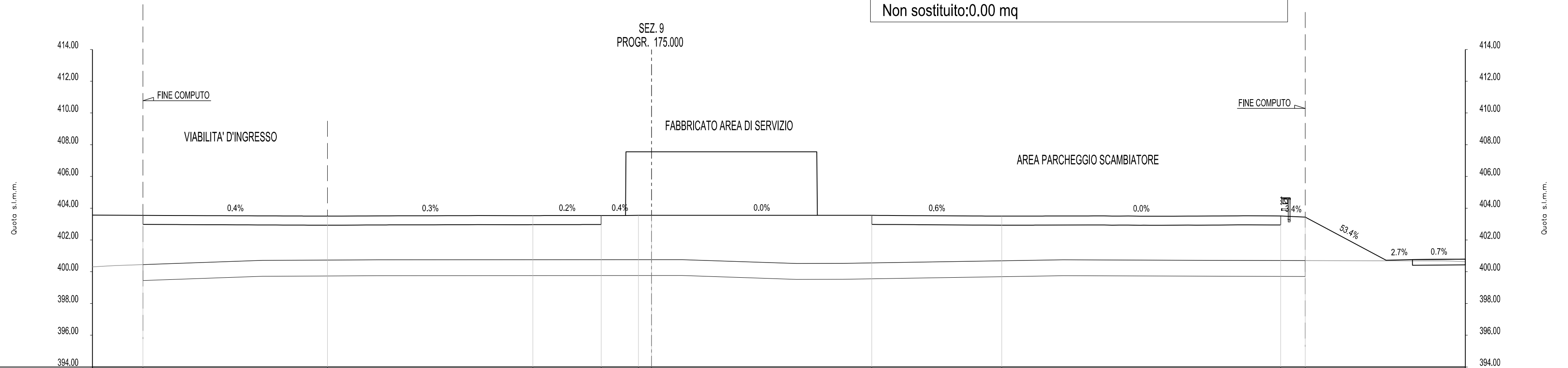


DISTANZE PROGRESSIVE PROGETTO	-50.24	-47.42	-36.26	-15.40	-0.00	6.35	13.53	21.57	27.09	31.19	38.91	52.19	53.57	
DISTANZE PARZIALI PROGETTO	2.83	11.15	20.86	15.40	6.35	7.18	8.03	5.52	4.10	7.73	13.28	1.38		
QUOTE PROGETTO	403.54	403.53	403.50	403.54	403.60	403.62	403.61	403.50	403.48	403.00	402.87	402.83	402.77	
QUOTE TERRENO	400.62		400.76	400.79	400.84	400.87		400.92		400.97		401.00	401.14	401.16
DISTANZE PROGRESSIVE TERRENO	-52.08		-26.05	-21.66	-10.17	12.21		34.81		45.87		52.42	58.48	61.24

Quota s.l.m.m.

AREE MOVIMENTI MATERIA

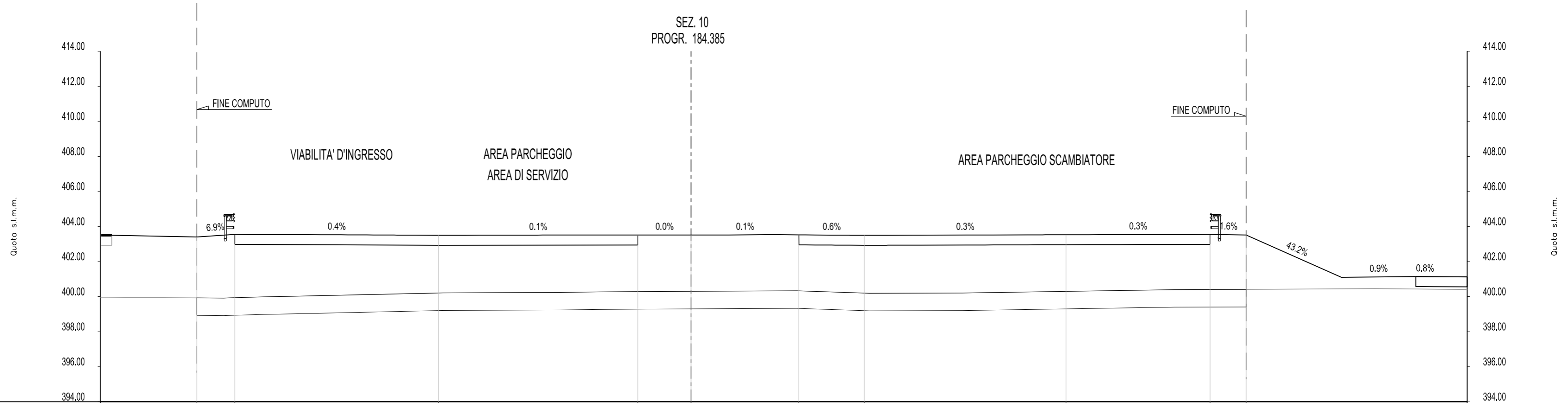
AREA
Scavo 0.00 mq
Rilevato 249.71 mq
SVINCOLO PEDEMONTE:Pavim:31.09 mq
Bonifica:73.13 mq
Sostituito:73.13 mq
Non sostituito:0.00 mq



DISTANZE PROGRESSIVE PROGETTO	-32.00	-20.39	-7.47	-3.17	-0.83	0.00	13.85	22.03	39.57	41.12
DISTANZE PARZIALI PROGETTO		11.61	12.92	4.30	2.34	0.83	13.85	8.18	17.55	1.54
QUOTE PROGETTO	403.55	403.50	403.53	403.54	403.55	403.55	403.55	403.50	403.49	403.44
QUOTE TERRENO	400.31	400.71	400.73	400.75	400.76	400.52	400.53	400.75	400.72	400.68
DISTANZE PROGRESSIVE TERRENO	-35.17	-24.48	-20.93	-17.24	1.93	9.13	11.99	25.89	34.73	49.78

AREE MOVIMENTI MATERIA

AREA
Scavo 0.00 mq
Rilevato 230.40 mq
SVINCOLO PEDEMONTE:Pavim:26.52 mq
Bonifica:59.88 mq
Sostituito:59.88 mq
Non sostituito:0.00 mq



DISTANZE PROGRESSIVE PROGETTO		-28.20	-26.04		-14.41		-3.04	-0.00		6.15	9.88		21.40		29.62	31.67			
DISTANZE PARZIALI PROGETTO		2.16		11.62		11.38		3.04		6.15	3.73		11.52		8.22	2.06			
QUOTE PROGETTO		403.40	403.55		403.50		403.52	403.52		403.52	403.50		403.53		403.55	403.52			
QUOTE TERRENO	399.97	399.92	400.00		400.21		400.24	400.29		400.33	400.19		400.20		400.40	400.41		400.46	400.40
DISTANZE PROGRESSIVE TERRENO	-33.71	-26.67	-23.60		-14.15		-7.48	-2.56		6.04	10.19		15.48		27.56	31.72		39.02	44.29

