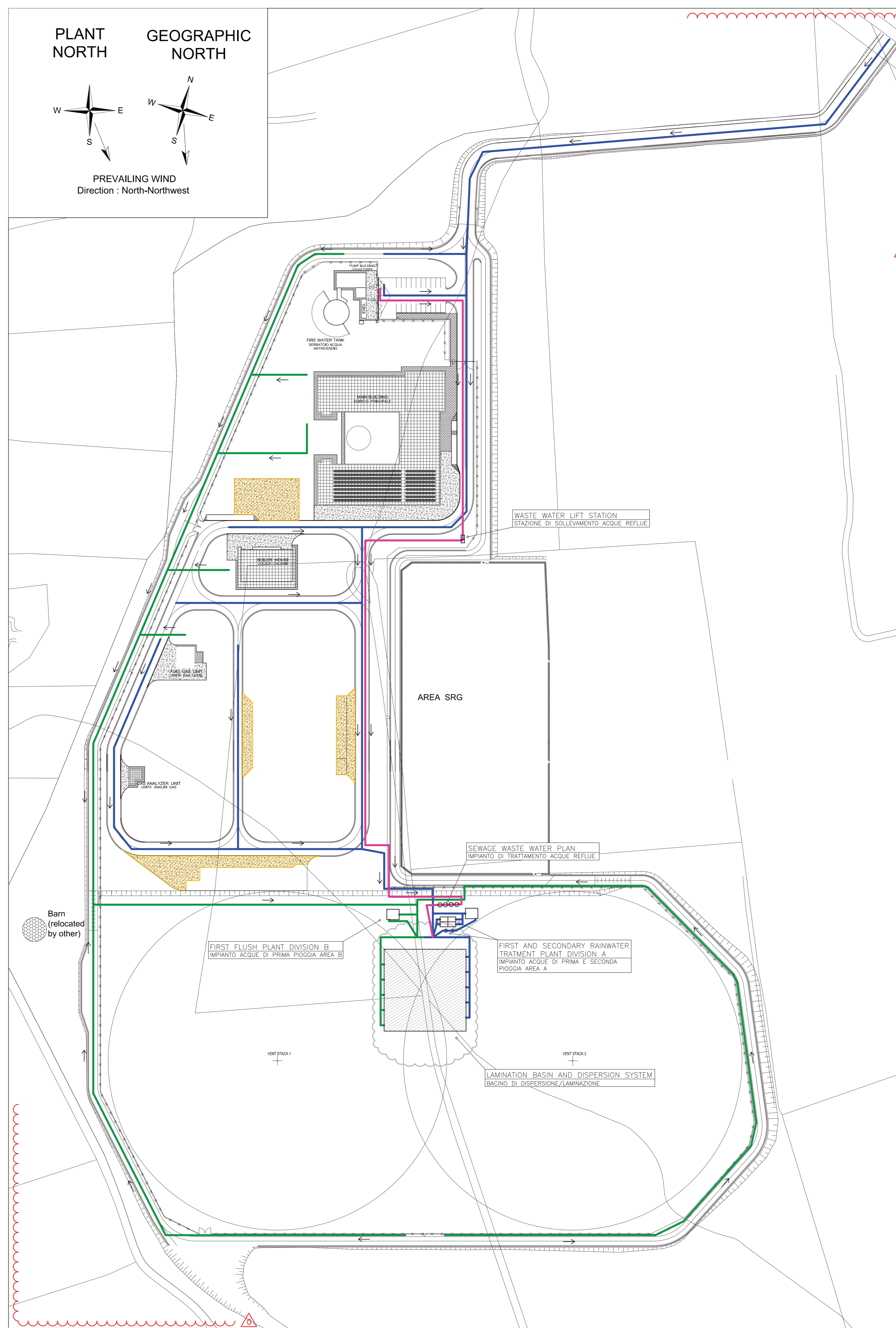


GENERAL PLOT PLAN
PLANIMETRIA GENERALE



LAYOUT OF DRAINAGE AND SEWAGE PIPELINE
PLANIMETRIA DI INQUADRAMENTO DELLE RETI FOGNARIE



REFERENCE DRAWINGS DISEGNI DI RIFERIMENTO

DWGS. NUMBER	NUMERO	DRAWING TITLE	TITOLO
IPR01-C5521-000-Q-DQA-0001-01		GENERAL PLOT PLAN PLANIMETRIA GENERALE	
IPR01-C5521-910-Q-TCE-0001		DRAINAGE AND SEWAGE PHILOSOPHY SPECIFICATION FILOSOFIA DEL SISTEMA FOGNARIO	
IPR01-C5521-910-Q-TLM-0005		DRAINAGE AND SEWAGE PLAN PLANIMETRIA DI PROGETTO	
IPR01-C5521-910-Q-DQD-0008		DRAINAGE AND SEWAGE FUNCTIONAL SCHEMES SCHEMA FUNZIONALE	

LEGEND LEGENDA

	TOPOGRAPHIC UNITS QUOTE DI RILIEVO TOPOGRAFICO
	PROJECT UNITS QUOTE DI PROGETTO
	AREAS POTENTIALLY OIL AREE POTENZIALMENTE OLEOSE
	STORMWATER PIPE DIVISION A RETE ACQUE METEORICHE AREA A
	STORMWATER PIPE DIVISION B RETE ACQUE METEORICHE AREA B
	SEWAGE PIPELINE RETE ACQUE REFLUE
	LAMINATION BASIN AND DISPERSION SYSTEM BACINO DI DISPERSIONE/LAMINAZIONE
	ON HOLD IN SOSPESO

CONTRACTOR DOCUMENT NUMBER REVISION NO.
N. DOCUMENTO APPALTATORE REVISIONE N.

7900-CH-001006 0



REV.	REMARK / DESCRIPTION NOTA / DESCRIZIONE	PREP ELA.	VFY VER.	APR APP.	DATE DATA
0	ISSUED FOR CONSTRUCTION	CARBONE	PIROMALLI	LANCI	28-07-2017
A	ISSUED FOR REVIEW	CARBONE	PIROMALLI	LANCI	20-02-2017

PROJECT TITLE
TITOLO PROGETTO
TRANS ADRIATIC PIPELINE - PRT

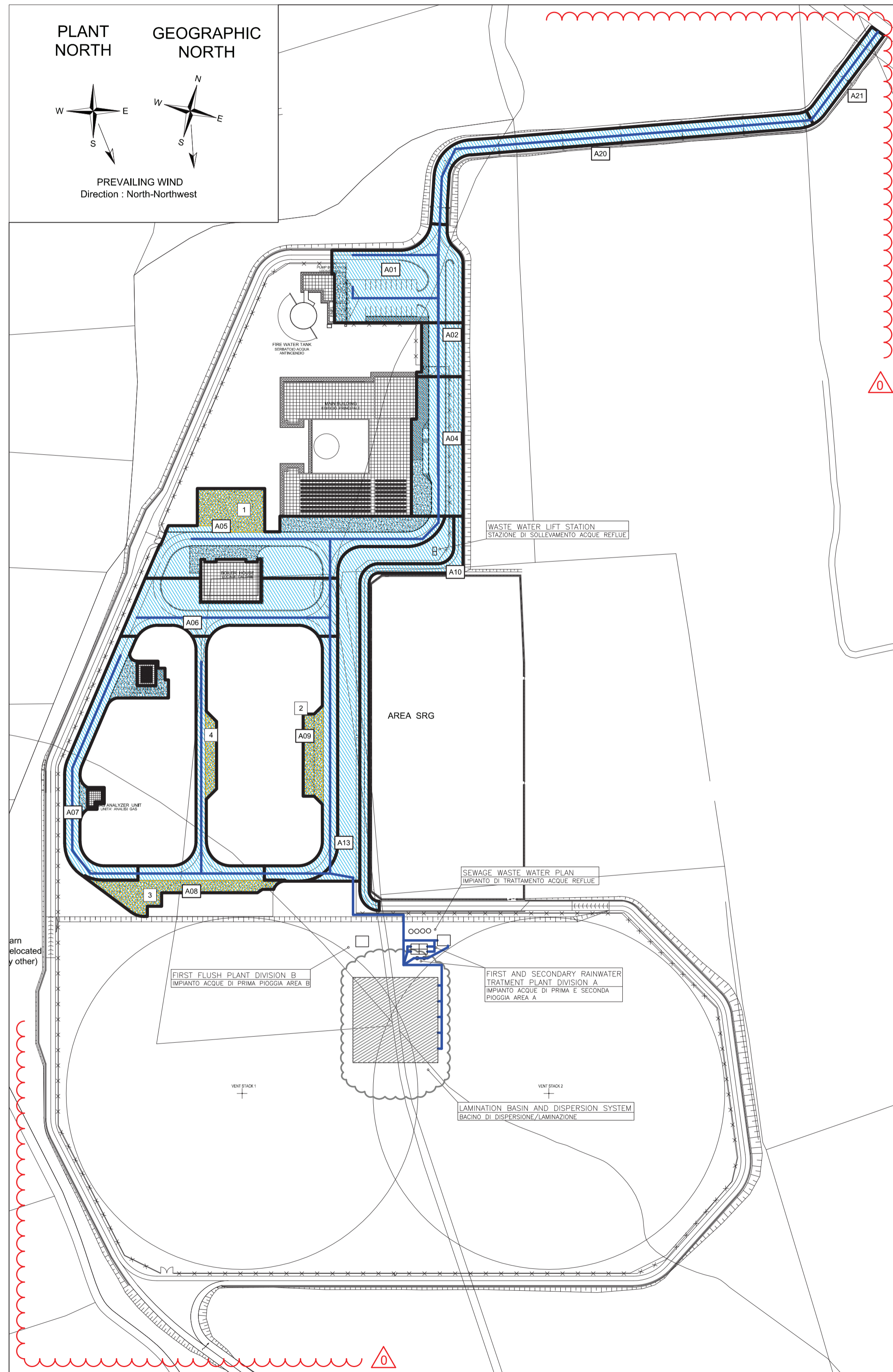
DRAWING TITLE
TITOLO DISEGNO
GASDOTTO TRANS ADRIATICO - PRT

DRAINAGE AND SEWAGE - GENERAL LAYOUT
PLANIMETRIA GENERALE

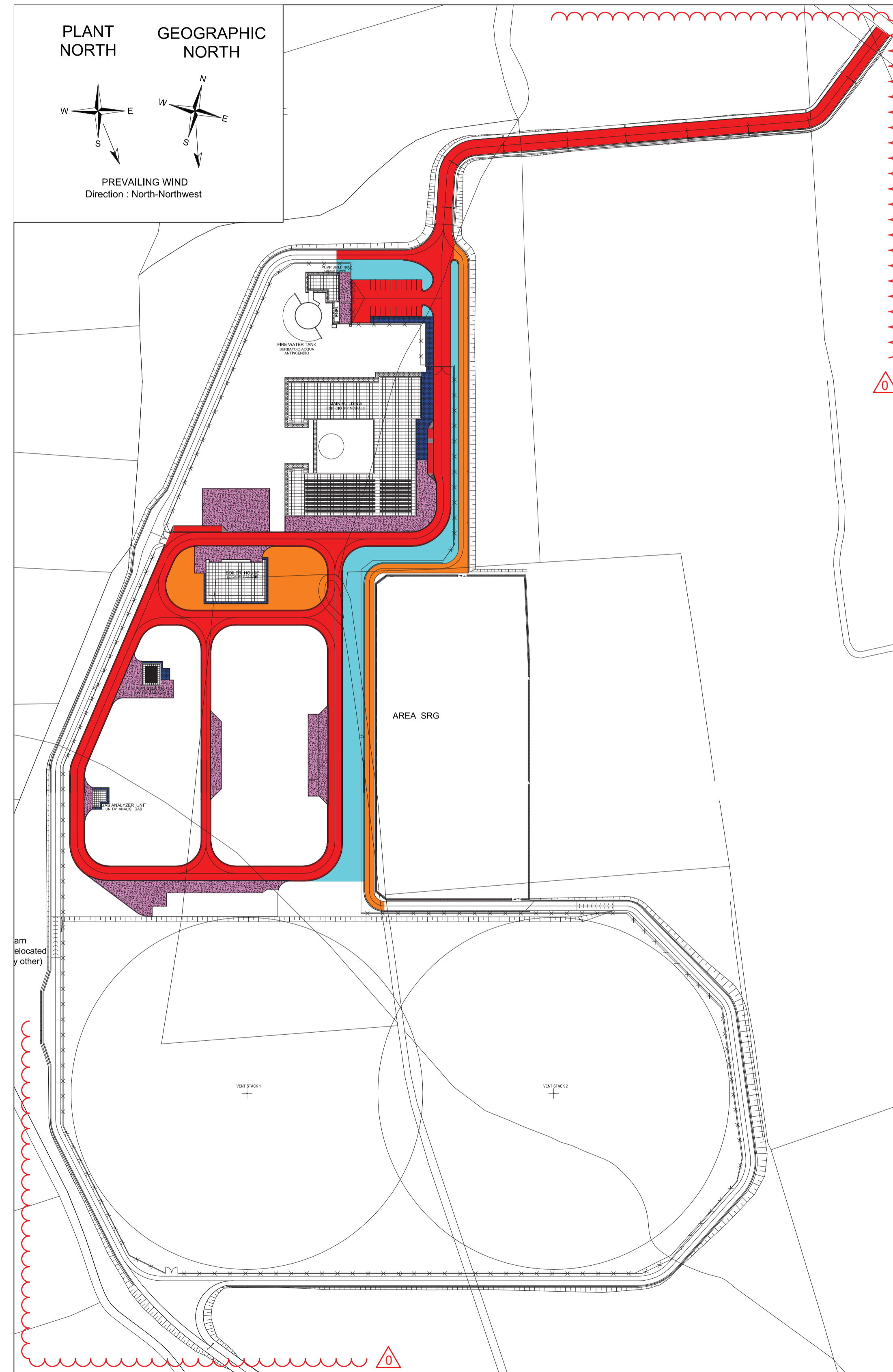
Format	SCALE	FACILITY CODE	SYSTEM NO.	SHEET	RD CODE	REVISION NO.
Formato	Scala	COD. IMPIANTO	SISTEMA N.	FOGLIO	CODICE RD	REVISIONE N.
A0	1:1000	IPR01	910	1 of 4		0

DRAWING NO.
DISEGNO N.
IPR01-C5521-910-Q-TLM-0009-01

CATCHMENT AREA - DIVISION A
PLANIMETRIA DELLE SUPERFICI SCOLANTI AREA A



RUNOFF COEFFICIENT - DIVISION A
PLANIMETRIA DELL'USO DEI SUOLI - AREA A



REFERENCE DRAWINGS **DISEGNI DI RIFERIMENTO**

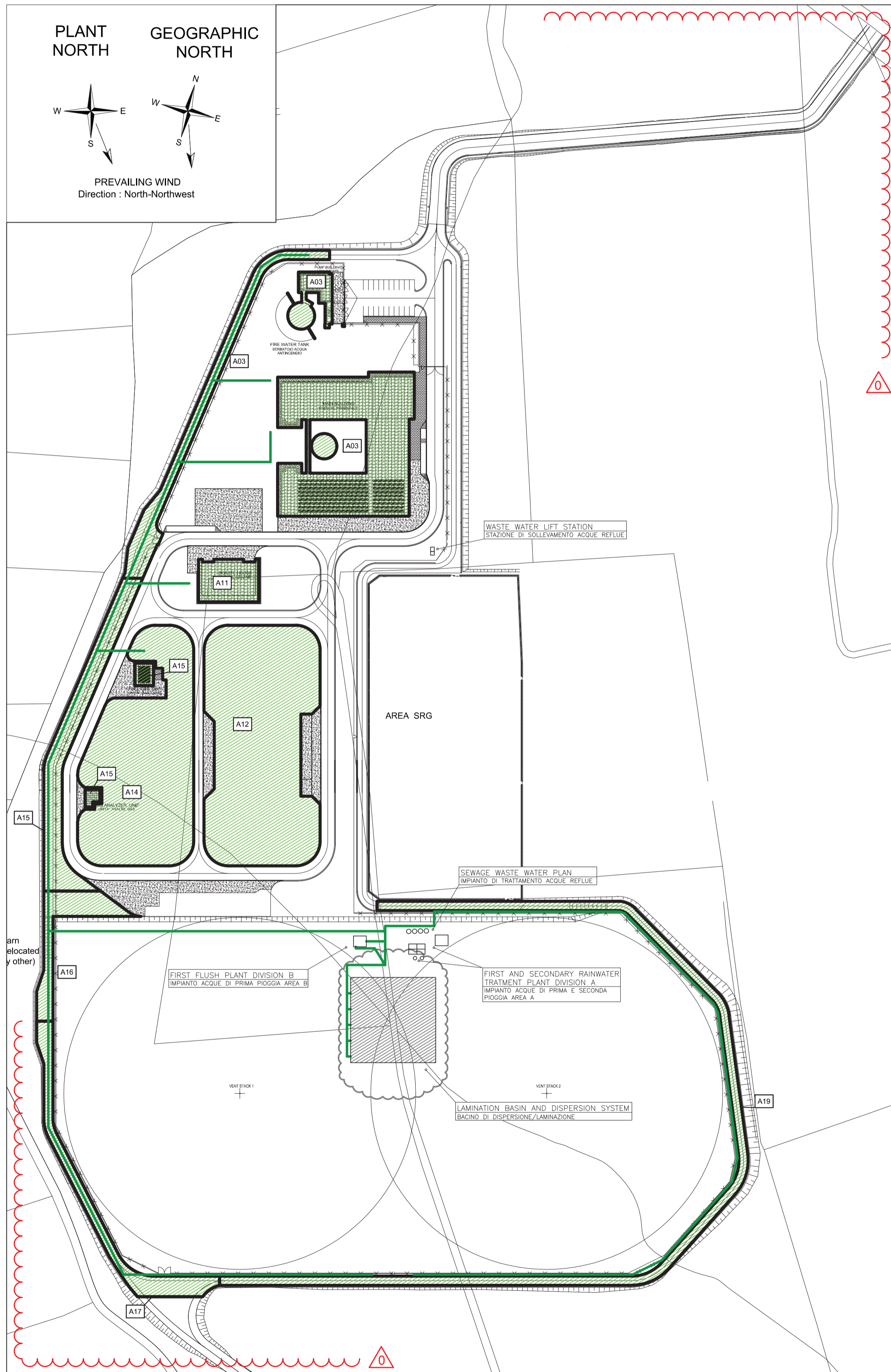
DWGS. NUMBER	NUMERO	DRAWING TITLE	TITOLO
IPR01-C5521-000-Q-DQA-0001-01		GENERAL PLOT PLAN PLANIMETRIA GENERALE	
IPR01-C5521-910-Q-TCE-0001		DRAINAGE AND SEWAGE PHILOSOPHY SPECIFICATION FILOSOFIA DEL SISTEMA FOGNARIO	
IPR01-C5521-910-Q-TLM-0005		DRAINAGE AND SEWAGE PLAN PLANIMETRIA DI PROGETTO	
IPR01-C5521-910-Q-DQD-0008		DRAINAGE AND SEWAGE FUNCTIONAL SCHEMES SCHEMA FUNZIONALE	

LEGEND **LEGENDA**

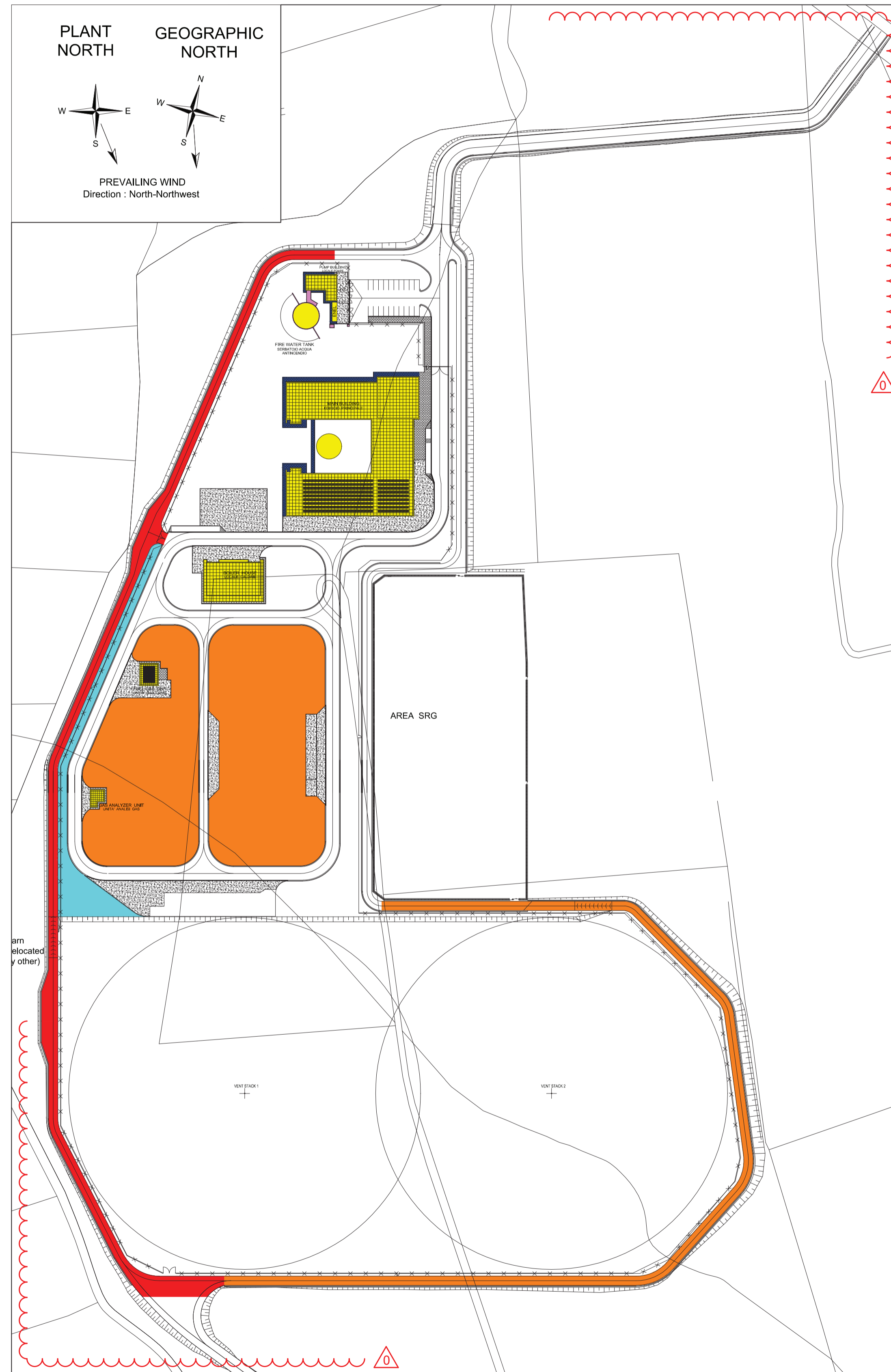
CATCHMENT AREA - DIVISION A PLANIMETRIA DELLE SUPERFICI SCOLANTI AREA A	
	STORMWATER PIPE DIVISION A RETE ACQUE METEORICHE AREA A
	A01 CATCHMENT AREA DIVISION A AREA TRIBUTARIA AREA A
	ON HOLD IN SOSPESO
	AREAS POTENTIALLY OIL AREE POTENZIALMENTE OLEOSE
	GENERATOR AREA/STORAGE TANK/PUMP OIL AREA GENERATORI/SERBATOIO STOCCAGGIO/POMPE OLIO
	FILTER SEPARATOR/CONDENSATE TANK FILTRI SEPARATORI/SERBATOIO CONDENSE
	PIG TRAPPOLA
	HEAT EXCHANGERS AREA AREA DEI RISCALDATORI
RUNOFF COEFFICIENT - DIVISION A PLANIMETRIA DELL'USO DEI SUOLI - AREA A	
SURFACE DESCRIPTION DESCRIZIONE SUPERFICIE	RUNOFF COEFFICIENT COEFFICIENTE DI DEFLUSSO
	ROAD PAVED AREA STRADA 0.90
	REINFORCED CONCRETE PAVED AREA AREA IN CALCESTRUZZO 0.90
	WALKWAY PAVED AREA MARCIAPIEDE 0.90
	BUILDING EDIFICIO 0.90
	GRAVEL AREA AREA A GHIAIA 0.20
	GRAVEL AREA AREA A GHIAIA 0.40

CONTRACTOR DOCUMENT NUMBER N. DOCUMENTO APPALTATORE 7900-CH-001006	REVISION NO. REVISIONE N. 0																			
<table border="1"> <thead> <tr> <th>REV.</th> <th>REMARK / DESCRIPTION NOTA / DESCRIZIONE</th> <th>PREP ELA.</th> <th>VFY VER.</th> <th>APR APP.</th> <th>DATE DATA</th> </tr> </thead> <tbody> <tr> <td>0</td> <td>ISSUED FOR CONSTRUCTION</td> <td>CARBONE</td> <td>PIROMALLI</td> <td>LANCI</td> <td>28-07-2017</td> </tr> <tr> <td>A</td> <td>ISSUED FOR REVIEW</td> <td>CARBONE</td> <td>PIROMALLI</td> <td>LANCI</td> <td>20-02-2017</td> </tr> </tbody> </table>			REV.	REMARK / DESCRIPTION NOTA / DESCRIZIONE	PREP ELA.	VFY VER.	APR APP.	DATE DATA	0	ISSUED FOR CONSTRUCTION	CARBONE	PIROMALLI	LANCI	28-07-2017	A	ISSUED FOR REVIEW	CARBONE	PIROMALLI	LANCI	20-02-2017
REV.	REMARK / DESCRIPTION NOTA / DESCRIZIONE	PREP ELA.	VFY VER.	APR APP.	DATE DATA															
0	ISSUED FOR CONSTRUCTION	CARBONE	PIROMALLI	LANCI	28-07-2017															
A	ISSUED FOR REVIEW	CARBONE	PIROMALLI	LANCI	20-02-2017															
PROJECT TITLE TITOLO PROGETTO TRANS ADRIATIC PIPELINE - PRT GASDOTTO TRANS ADRIATICO - PRT					TAG NUMBERS SIGLA															
DRAWING TITLE TITOLO DISEGNO DRAINAGE AND SEWAGE - GENERAL LAYOUT PLANIMETRIA GENERALE																				
Format Formato A1	SCALE Scala 1:1500	FACILITY CODE COD. IMPIANTO IPR01	SYSTEM NO. SISTEMA N. 910	SHEET FOGLIO 2 of 4	RD CODE CODICE RD -															
DRAWING NO. DISEGNO N. IPR01-C5521-910-Q-TLM-0009-01					REVISION NO. REVISIONE N. 0															

CATCHMENT AREA - DIVISION B
PLANIMETRIA DELLE SUPERIFICI SCOLANTI AREA B



RUNOFF COEFFICIENT - DIVISION B
PLANIMETRIA DELL'USO DEI SUOLI AREA B




REFERENCE DRAWINGS **DISEGNI DI RIFERIMENTO**

DWGS. NUMBER	NUMERO	DRAWING TITLE	TITOLO
IPR01-C5521-000-Q-DQA-0001-01		GENERAL PLOT PLAN PLANIMETRIA GENERALE	
IPR01-C5521-910-Q-TCE-0001		DRAINAGE AND SEWAGE PHILOSOPHY SPECIFICATION FILOSOFIA DEL SISTEMA FOGNARIO	
IPR01-C5521-910-Q-TLM-0005		DRAINAGE AND SEWAGE PLAN PLANIMETRIA DI PROGETTO	
IPR01-C5521-910-Q-QDQ-0008		DRAINAGE AND SEWAGE FUNCTIONAL SCHEMES SCHEMA FUNZIONALE	

LEGEND **LEGENDA**

CATCHMENT AREA - DIVISION B PLANIMETRIA DELLE SUPERIFICI SCOLANTI AREA B	
	STORMWATER PIPE DIVISION B RETE ACQUE METEORICHE AREA B
	A03 CATCHMENT AREA DIVISION B AREA TRIBUTARIA AREA B
	ON HOLD IN SOSPESO

RUNOFF COEFFICIENT - DIVISION B PLANIMETRIA DELL'USO DEI SUOLI - AREA B	
SURFACE DESCRIPTION DESCRIZIONE SUPERFICIE	RUNOFF COEFFICIENT COEFFICIENTE DI DEFLUSSO
	ROAD PAVED AREA STRADA 0.90
	REINFORCED CONCRETE PAVED AREA AREA IN CALCESTRUZZO 0.90
	WALKWAY PAVED AREA MARCIAPIEDE 0.90
	BUILDING EDIFICIO 0.90
	GRAVEL AREA AREA A GHIAIA 0.20
	GRAVEL AREA AREA A GHIAIA 0.40



CONTRACTOR DOCUMENT NUMBER / N. DOCUMENTO APPALTATORE: 7900-CH-001006
 REVISION NO. / REVISIONE N.: 0

0	ISSUED FOR CONSTRUCTION	CARBONE	PIROMALLI	LANCI	28-07-2017
A	ISSUED FOR REVIEW	CARBONE	PIROMALLI	LANCI	20-02-2017

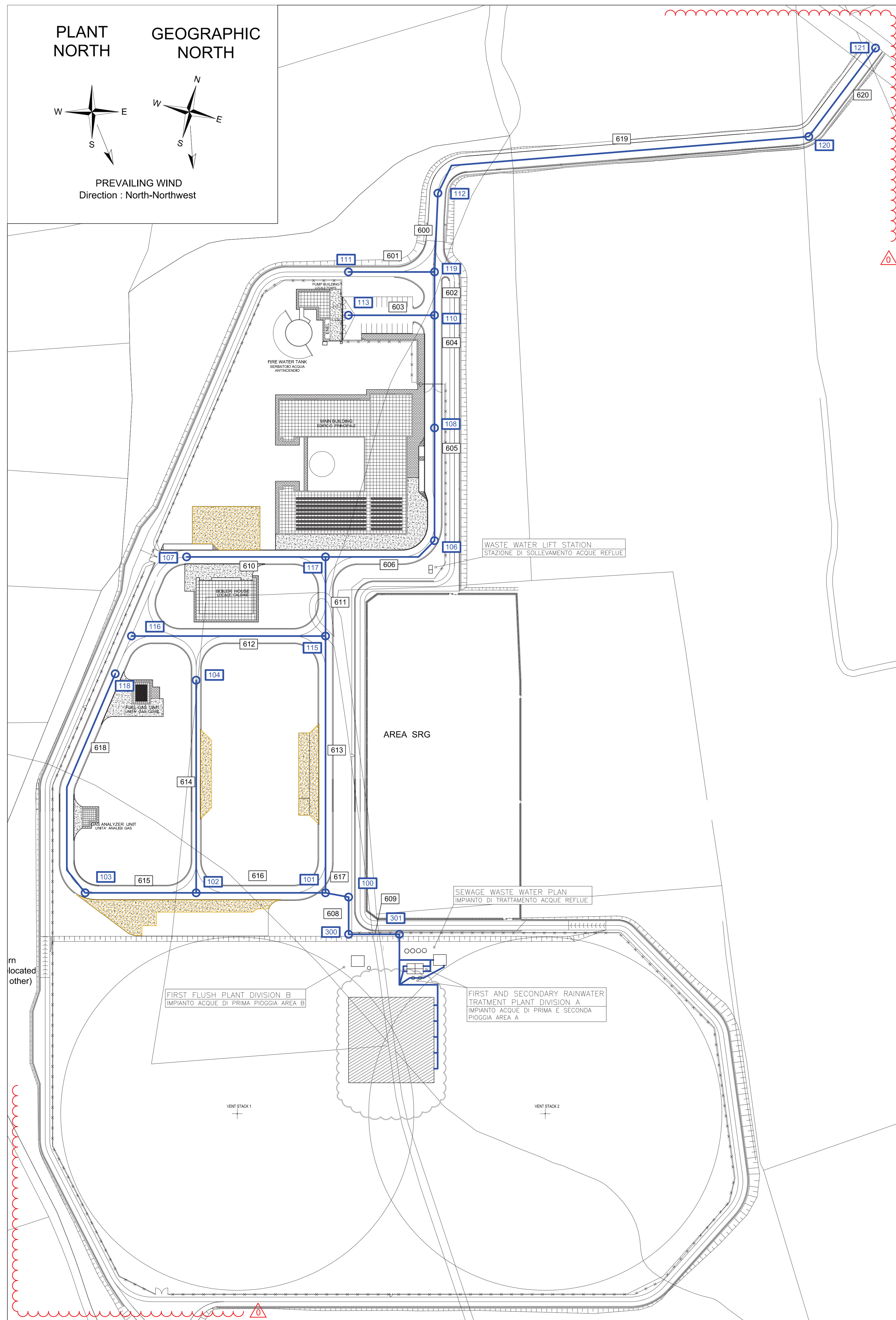
PROJECT TITLE / TITOLO PROGETTO: TRANS ADRIATIC PIPELINE - PRT
 GASDOTTO TRANS ADRIATICO - PRT

DRAWING TITLE / TITOLO DISEGNO: DRAINAGE AND SEWAGE - GENERAL LAYOUT
 PLANIMETRIA GENERALE

Format / Formato: A1	SCALE / Scala: 1:1500	FACILITY CODE / COD. IMPIANTO: IPR01	SYSTEM NO. / SISTEMA N.: 910	SHEET / FOGLIO: 3 of 4	RD CODE / CODICE RD: -	REVISION NO. / REVISIONE N.: 0
----------------------	-----------------------	--------------------------------------	------------------------------	------------------------	------------------------	--------------------------------

DRAWING NO. / DISEGNO N.: IPR01-C5521-910-Q-TLM-0009-01

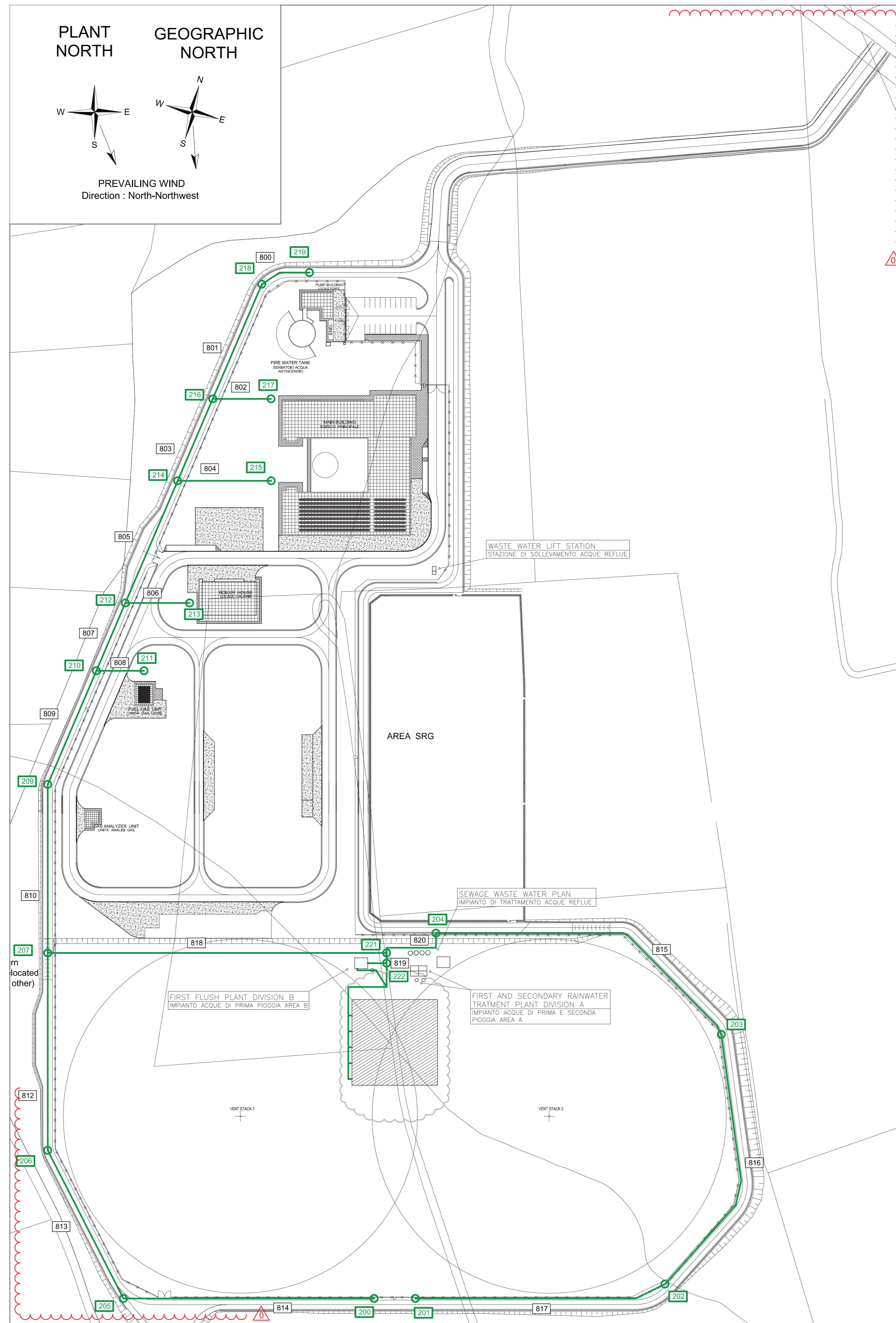
LINK AND NODE PIPE SYSTEM - DIVISION A
PLANIMETRIA RAMI E NODI AREA A



STORMWATER PIPE DIVISION A RETE ACQUE METEORICHE AREA A	
LINK NUMBER NUMERO RAMO	SLOPE (m/m) PENDENZA (m/m)
600	0.005
601	0.005
602	0.005
603	0.005
604	0.005
605	0.005
606	0.005
608	0.005
609	0.005
610	0.005
611	0.005

STORMWATER PIPE DIVISION A RETE ACQUE METEORICHE AREA A	
LINK NUMBER NUMERO RAMO	SLOPE (m/m) PENDENZA (m/m)
613	0.005
612	0.005
614	0.005
618	0.005
615	0.005
616	0.005
617	0.005

LINK AND NODE PIPE SYSTEM - DIVISION B
PLANIMETRIA RAMI E NODI AREA B



STORMWATER PIPE DIVISION B RETE ACQUE METEORICHE AREA B	
LINK NUMBER NUMERO RAMO	SLOPE (m/m) PENDENZA (m/m)
800	0.005
801	0.005
803	0.005
805	0.005
807	0.005
809	0.005
810	0.005
818	0.005
819	0.005
814	0.003
813	0.003

STORMWATER PIPE DIVISION B RETE ACQUE METEORICHE AREA B	
LINK NUMBER NUMERO RAMO	SLOPE (m/m) PENDENZA (m/m)
812	0.005
817	0.003
816	0.003
815	0.003
820	0.003
802	0.005
804	0.005
806	0.005
808	0.005

REFERENCE DRAWINGS DISEGNI DI RIFERIMENTO

DWGS. NUMBER	NUMERO	DRAWING TITLE	TITOLO
IPR01-C5521-000-Q-DQA-0001-01		GENERAL PLOT PLAN PLANIMETRIA GENERALE	
IPR01-C5521-910-Q-TCE-0001		DRAINAGE AND SEWAGE PHILOSOPHY SPECIFICATION FILOSOFIA DEL SISTEMA FOGNARIO	
IPR01-C5521-910-Q-TLM-0005		DRAINAGE AND SEWAGE PLAN PLANIMETRIA DI PROGETTO	
IPR01-C5521-910-Q-DQD-0008		DRAINAGE AND SEWAGE FUNCTIONAL SCHEMES SCHEMA FUNZIONALE	

LEGEND LEGENDA

	STORMWATER PIPELINE DIVISION A RETE ACQUE METEORICHE AREA A
	CATHMENT NODE DIVISION A NODO TRIBUTARIO AREA A
	STORMWATER PIPELINE DIVISION B RETE ACQUE METEORICHE AREA B
	CATHMENT NODE DIVISION B NODO TRIBUTARIO AREA B
	LINK NUMBER NUMERO RAMO
	ON HOLD IN SOSPESO
	AREAS POTENTIALLY OIL AREE POTENZIALMENTE OLEOSE

CONTRACTOR DOCUMENT NUMBER / N. DOCUMENTO APPALTATORE: 7900-CH-001006

REVISION NO. / REVISIONE N.: 0



REV.	REMARK / DESCRIPTION NOTA / DESCRIZIONE	PREP ELA.	VFY VER.	APR APP.	DATE DATA
0	ISSUED FOR CONSTRUCTION	CARBONE	PIROMALLI	LANCI	28-07-2017
A	ISSUED FOR REVIEW	CARBONE	PIROMALLI	LANCI	20-02-2017

PROJECT TITLE / TITOLO PROGETTO: TRANS ADRIATIC PIPELINE - PRT
GASDOTTO TRANS ADRIATICO - PRT

DRAWING TITLE / TITOLO DISEGNO: DRAINAGE AND SEWAGE - GENERAL LAYOUT
PLANIMETRIA GENERALE

Formato	SCALE	FACILITY CODE	SYSTEM NO.	SHEET	RD CODE	REVISION NO.
A0	1:1000	IPR01	910	4 of 4	COUCE RD	0

IPR01-C5521-910-Q-TLM-0009-01