

STRALCIO DELLA CARTA TECNICA NUMERICA
ELEMENTO 186_SO_4

SCALA 1:25000

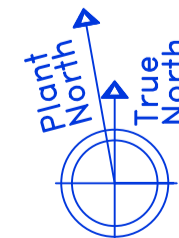
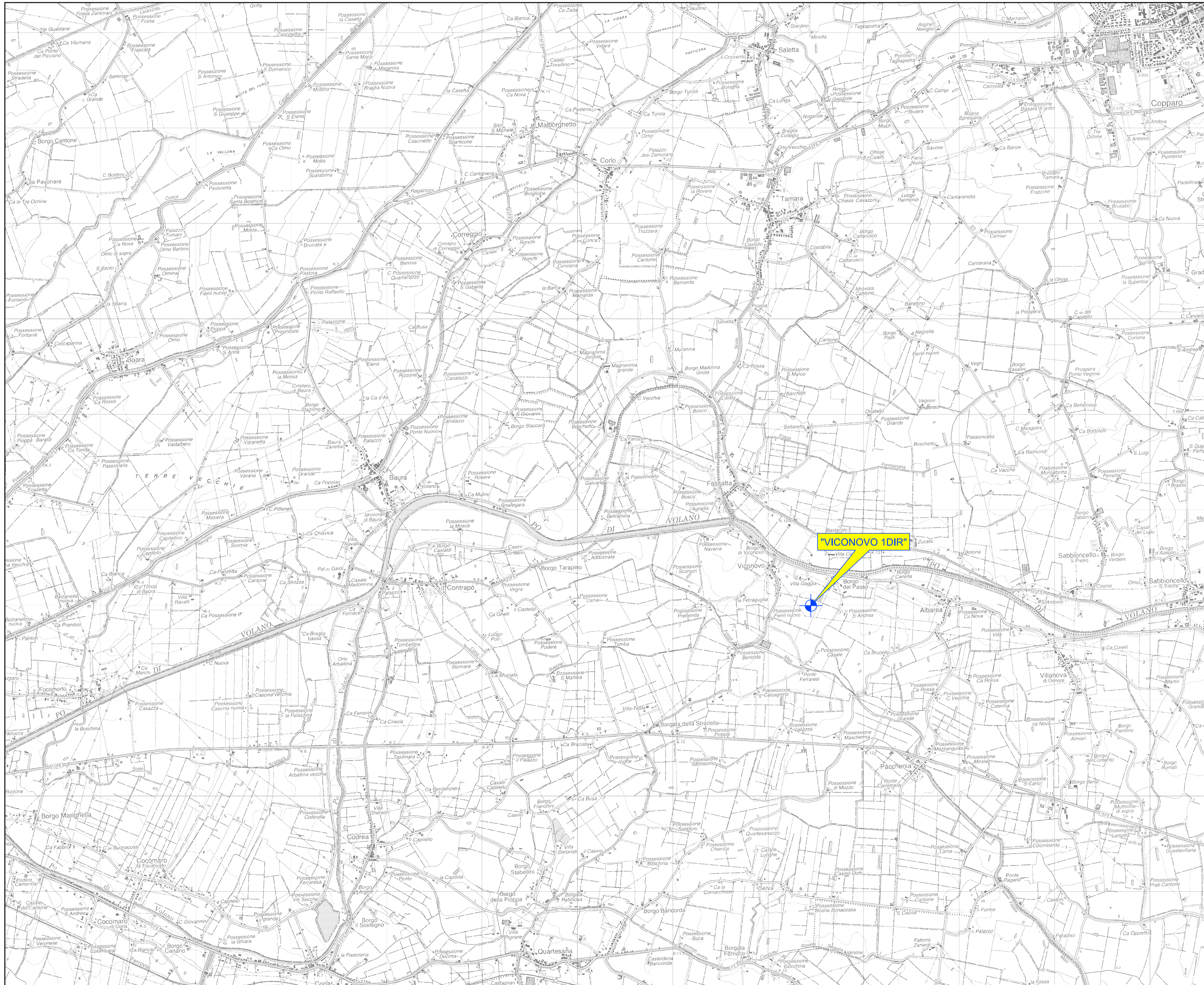
COORDINATE POZZO "VICONOVO 1DIR":

Gauss Boaga
X = 1.719.404,965
Y = 4.968.810,297


Roma 40 Greenwich
Long = 11°46'33,0425"
Lat. = 44°50'17,2746"

ETRF89
Long = 11°46'32,2057"
Lat. = 44°50'19,6471"

UTM-ETRF89
X = 719.373,908
Y = 4.968.790,558



Scala grafica 1: 25.000



00	29/01/2016	EMISSIONE		F.B.	<i>[Signature]</i>
REV.	DATE	DESCRIPTION - DESCRIZIONE		DRAFT.	CHECK.
REV.	DATA			DESIGN.	CONTR.
AleAnna Resources					
Permessi di ricerca "PONTE DEL DIAVOLO" POSTAZIONE SONDA "POZZO VICONOVO 1 Dir"					LOCATION / LOCALITA' FERRARA (FE)
IMPIANTO "DRILLMEC HH-200MM"			JOB / COMMESSA		
TITOLO ELABORATO: STRALCIO DELLA CARTA TOPOGRAFICA REGIONALE 1:25.000			UNIT / UNITA' 1:25.000	SCALE 00	REVISION 00
			DWG. N. / DIS. N. 02_CTR-25000.dwg	Sh. Fg. / et. di 02	1 / 1
Il presente disegno e' aziendale. La societ� tutela i propri diritti a termine di legge./This dwg. is company property. Company lawfull all rights.					