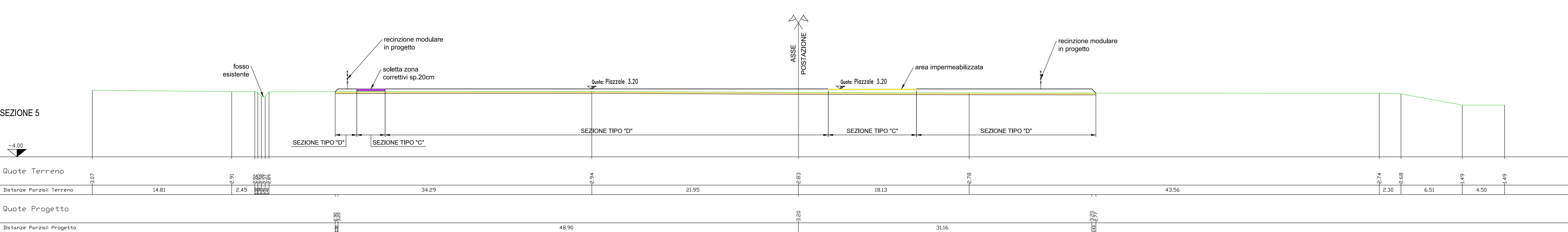
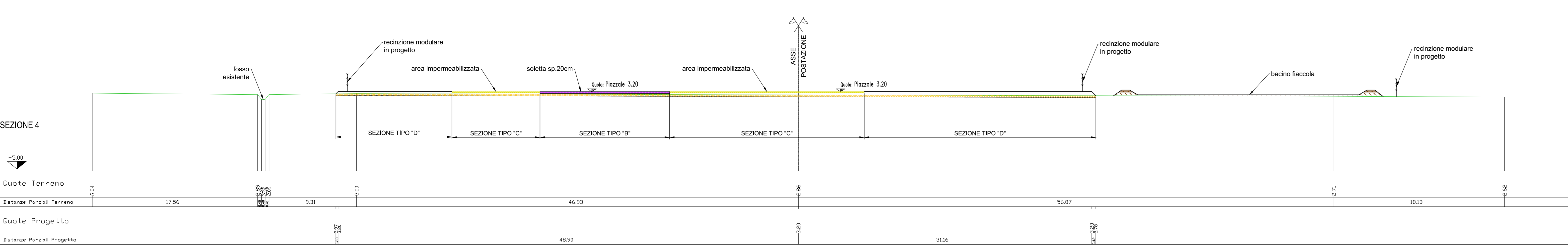
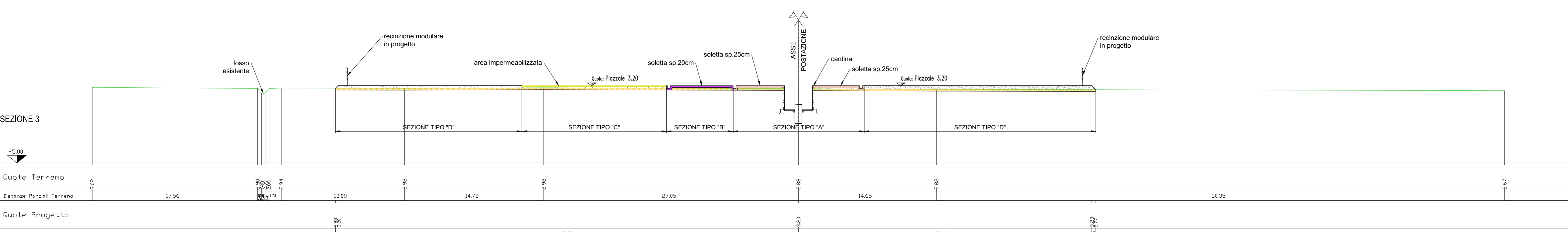
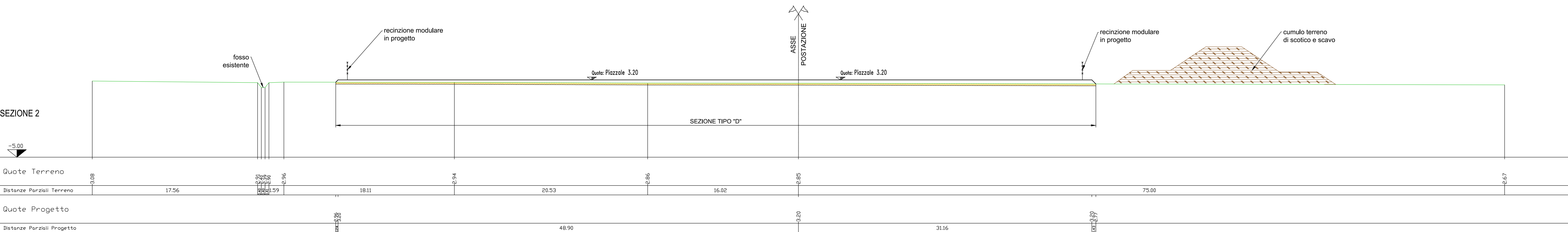
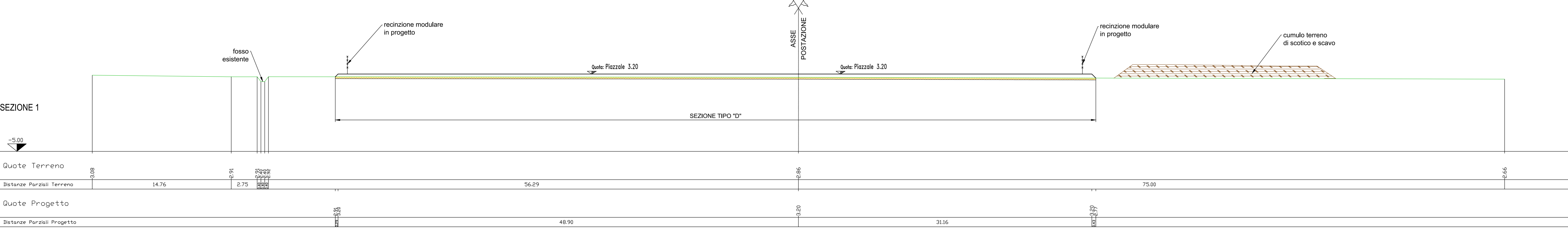



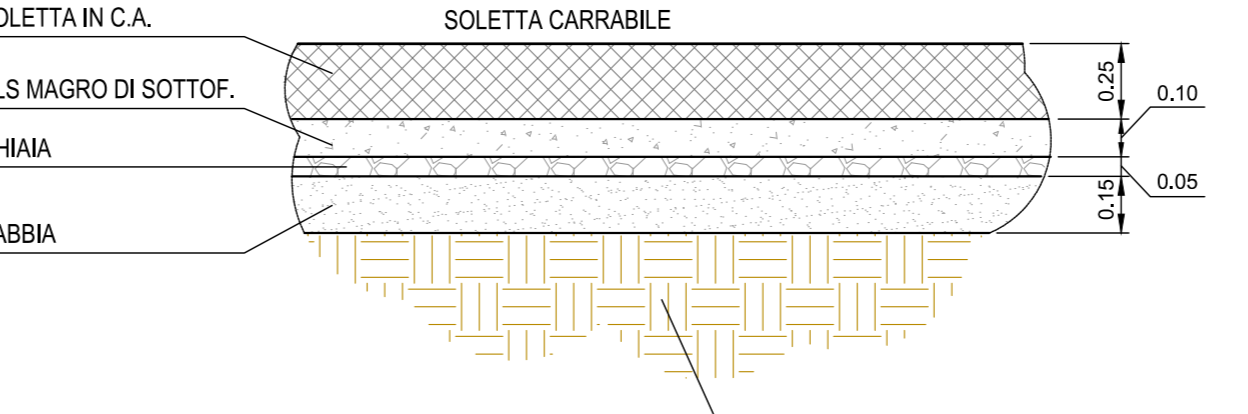
PROFILO IN ASSE POSTAZIONE SEZIONE 0



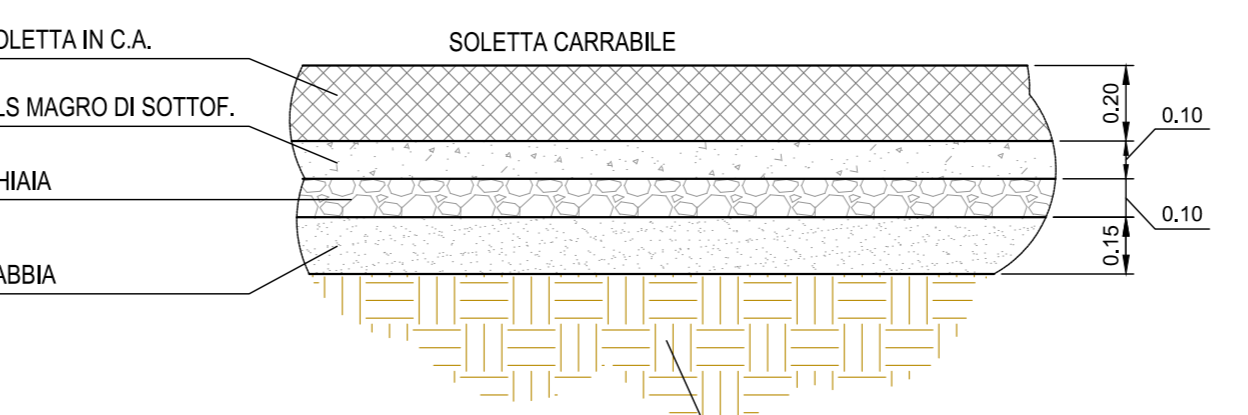
- SEZIONE TIPO "A" SOLETTA IN C.A. SP.ESS. 25 cm
- SEZIONE TIPO "B" SOLETTA IN C.A. SP.ESS. 20 cm
- SEZIONE TIPO "C" SUPERFICIE IMPERMEABILIZZATA
- SEZIONE TIPO "D" MASSICCIA
- LINEA TERRENO ESISTENTE
- SCOTICO
- CUMULO TERRENO DI SCAVO E SCOTICO
- SCAVO FOSCO DI GUARDIA

PARTICOLARI PACCHETTI SCALA 1:25

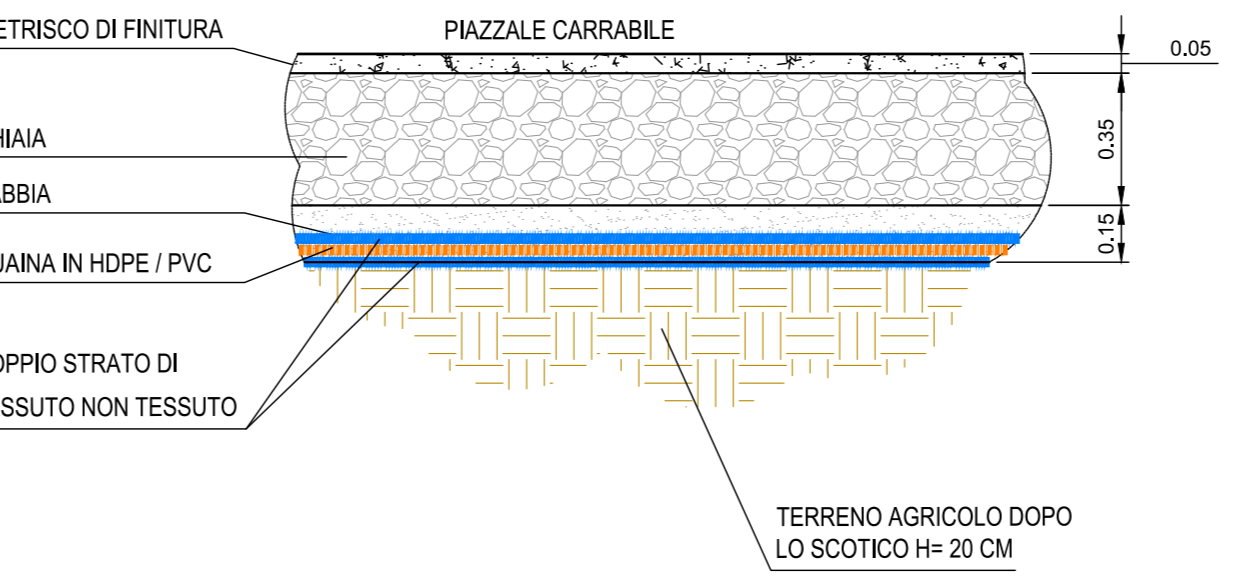
SEZIONE TIPO "A" AREA PAVIMENTATA IN C.A. SOTTOSTRUTTURA



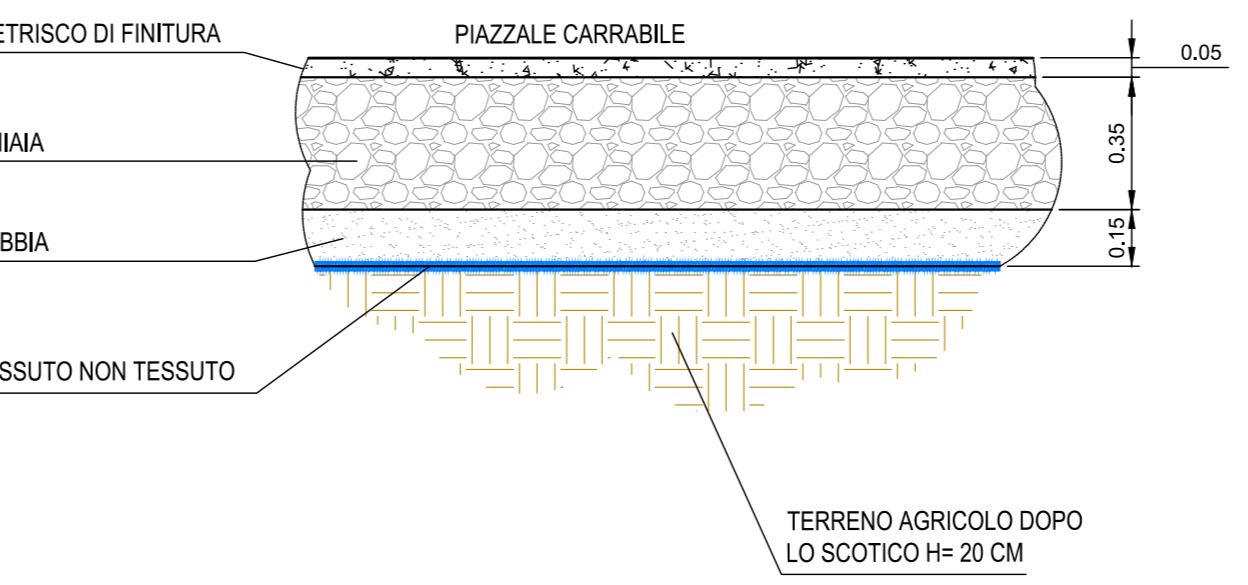
SEZIONE TIPO "B" AREA PAVIMENTATA IN C.A. VIBROVAGLIO E SOLETTA POMPE



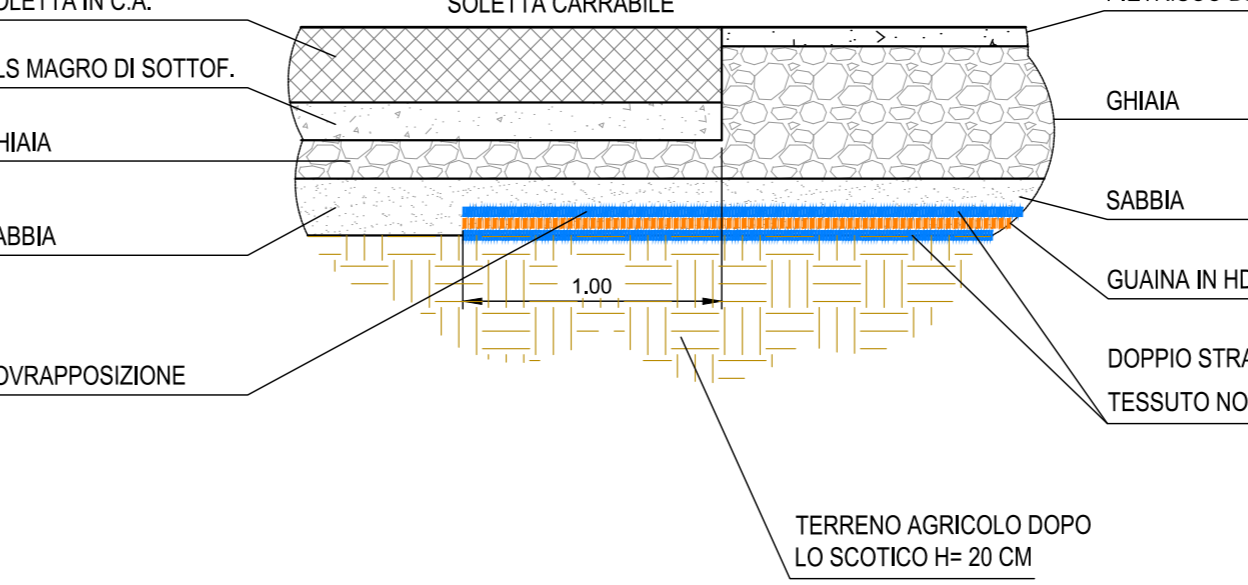
SEZIONE TIPO "C" AREA IMPERMEABILIZZATA



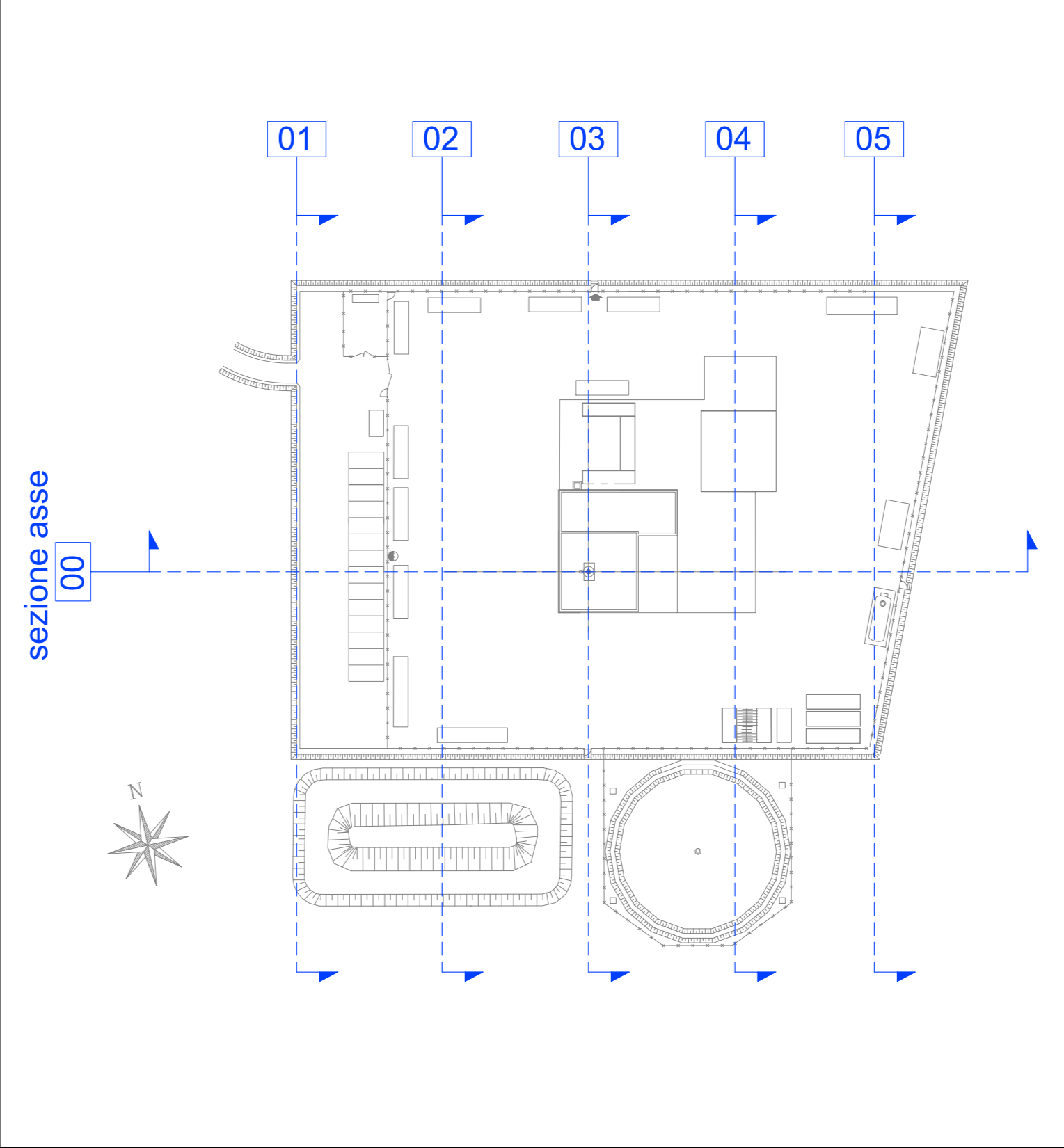
SEZIONE TIPO "D" PIAZZALE E PARCHEGGIO



SEZIONE TIPO "A-C" AREA PAVIMENTATA IN C.A. - IMPERMEABILIZZAZIONE



PLANIMETRIA DI RIFERIMENTO



Stamp and project information including the company logo 'AleAnna Resources', project name 'Permisso di ricerca "PONTE DEL DIAVOLO" POSTAZIONE SONDA "POZZO VICONOVO 1 Dir"', and technical details like 'IMPIANTO "DRILLMEC HIF-2000MM"', 'STATO DI FATTO PROGETTO', and 'SEZIONI 00'.