DOCUMENTI DI RIFERIMENTO	N.

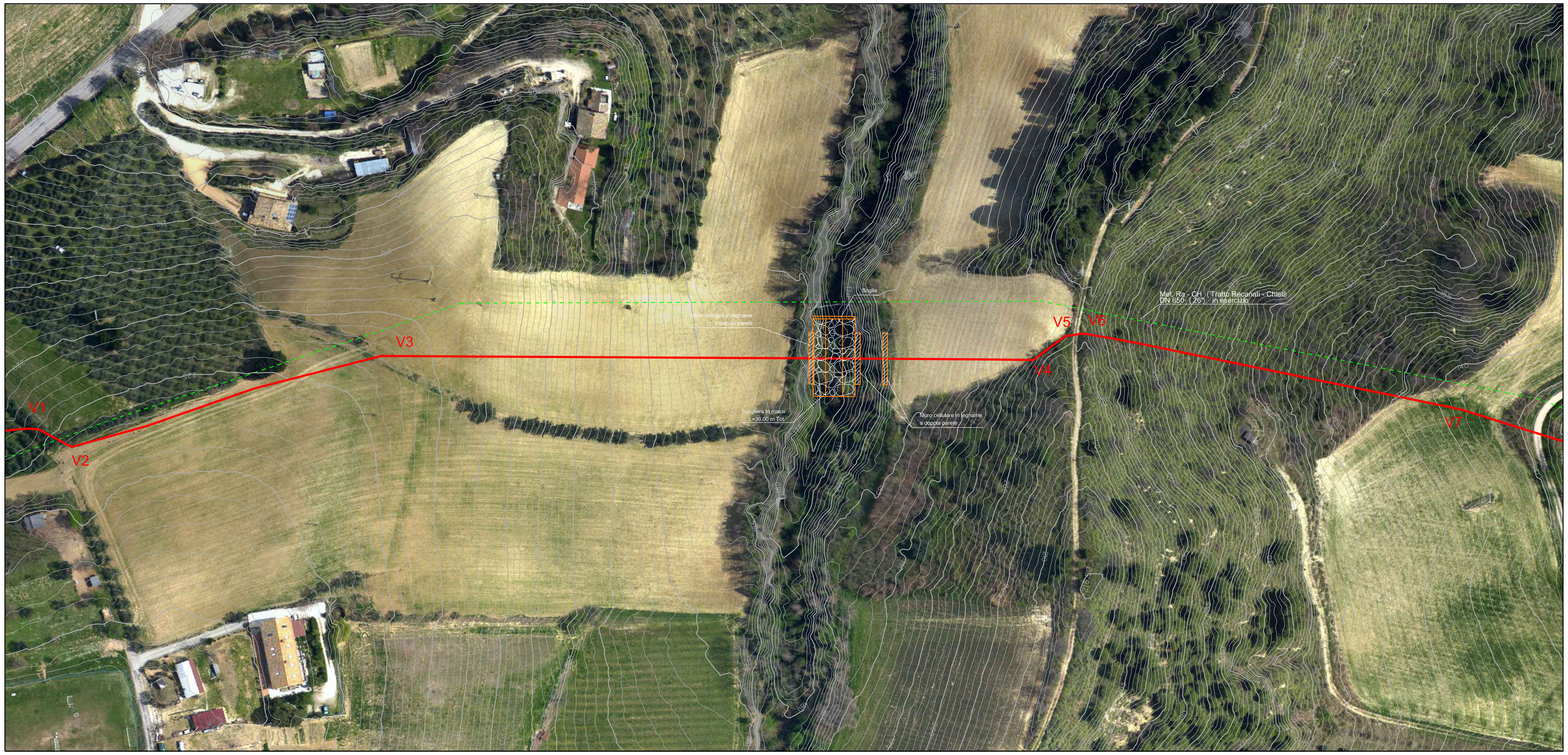

PIANO QUOTATO scala 1/1000

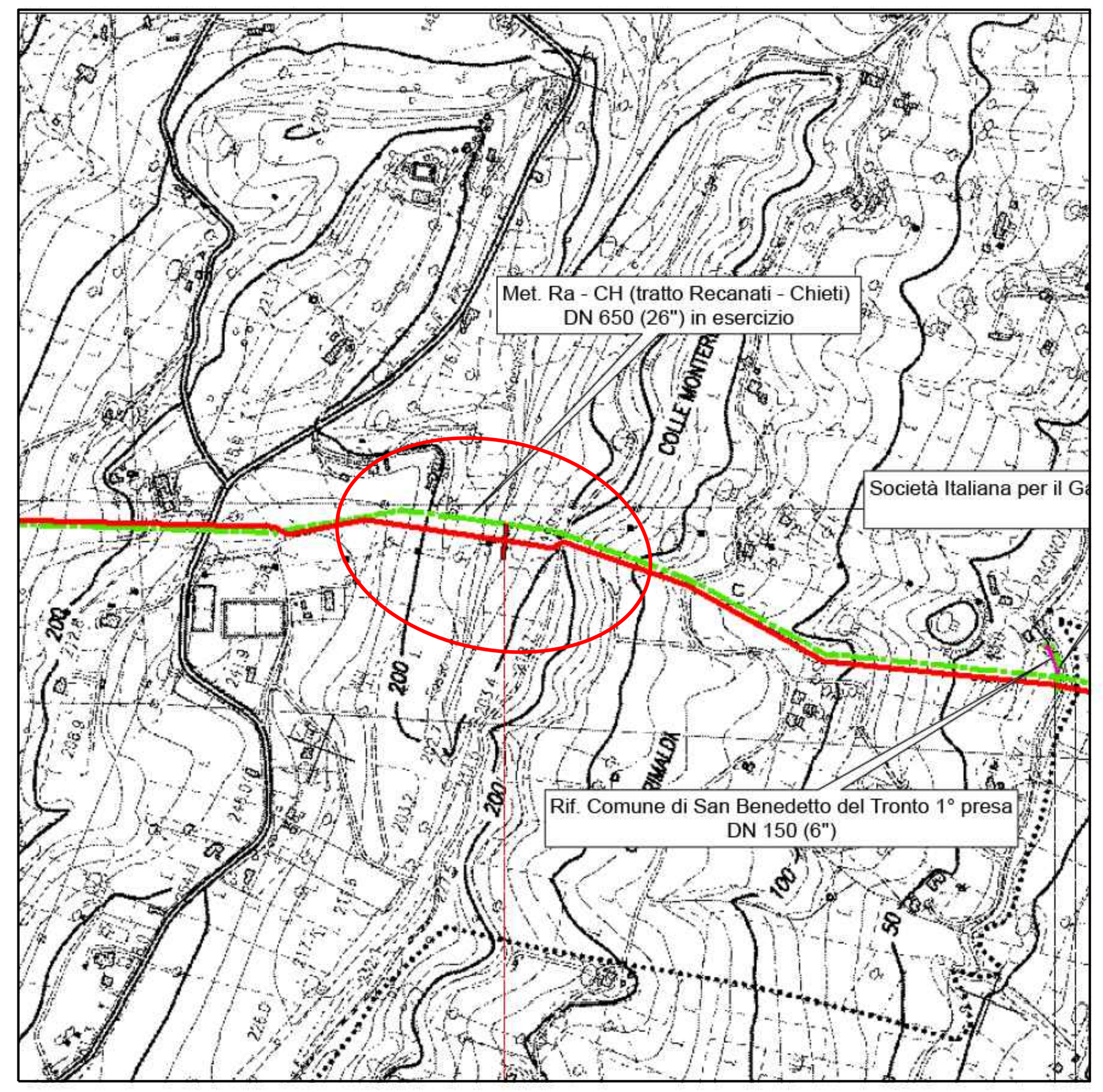

COROGRAFIA 1:10000
C.T.R. F. 327070

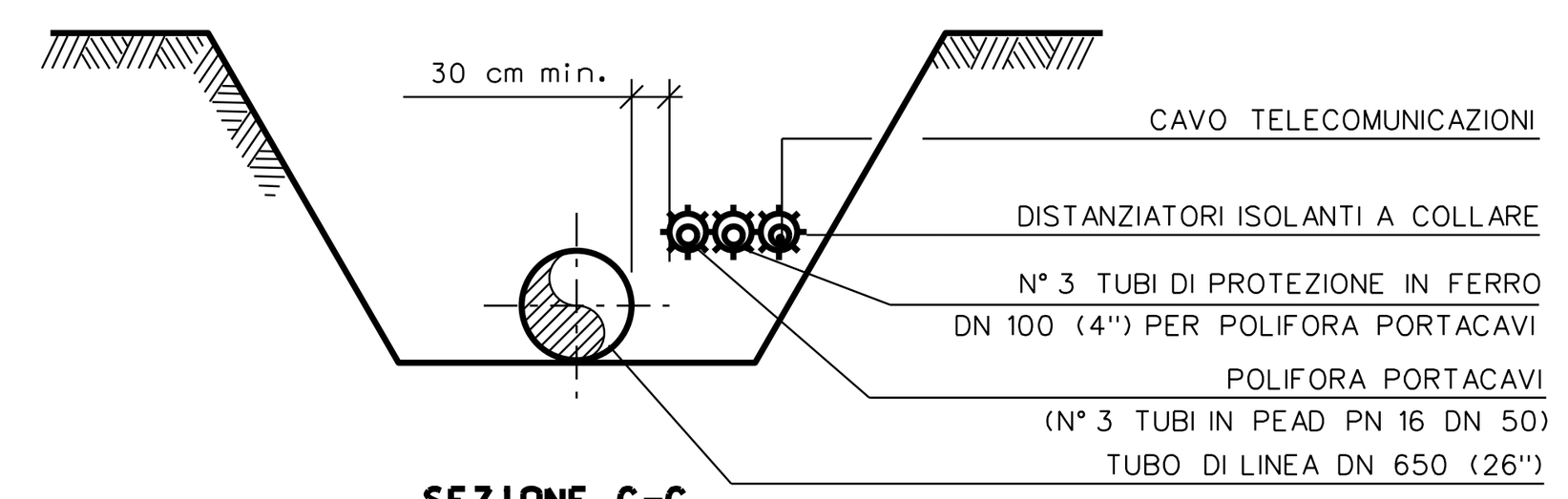

SEZIONE C-C

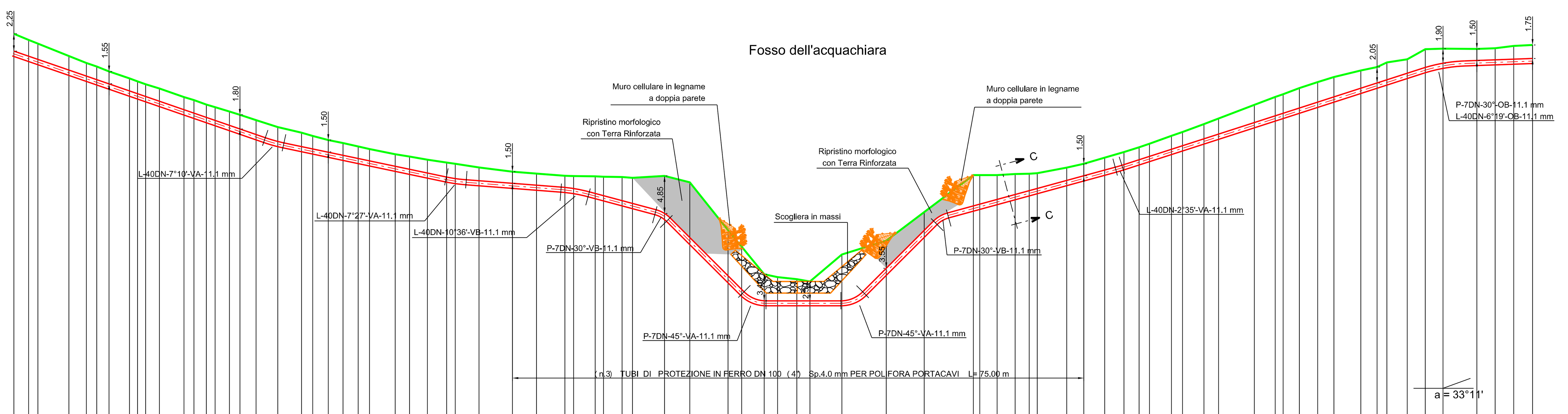

SCALA LUNGHEZZE 1 : 500
SCALA ALTEZZE 1 : 500

158.00

Punti battuti Terreno	Nome punto	Quote Terreno	Distanze parziali Terreno	Distanze progressive Terreno
1		200.51		0.00
2		199.71		1.91
3		199.23		3.10
4		197.62	4.00	7.10
5		196.73	2.27	9.37
6		196.26		10.71
7		195.63		12.30
8		194.73	2.64	14.94
9		194.34		15.98
		193.97		17.01
11		193.43		18.81
12		192.32	3.17	21.98
		191.92		23.25
14		191.35		24.87
15		191.01		25.99
16		190.44		27.85
		190.03		29.20
18		189.33	2.09	31.29
19		188.44	2.80	34.09
20		187.71	3.08	37.17
21		187.29		38.60
22		186.76		40.62
		186.38		42.51
24		185.93		44.49
25		185.59		45.95
26		184.92	3.31	49.26
27		184.62		51.11
28		184.21	2.31	53.42
29		183.85	2.48	55.90
		183.68		57.03
31		183.21	3.07	60.10
32		182.67	4.31	64.41
33		182.42	3.11	67.52
34		182.14	3.67	71.19
		182.10		72.32
36		182.06	2.78	75.10
		182.01		76.17
38		181.98	2.41	78.58
39		181.88		79.91
40		182.12	4.15	84.06
41		181.29	3.27	87.33
42		175.11	4.94	92.27
43		172.96		94.03
44		169.40	2.91	96.94
45		169.04		98.67
46		168.78	2.49	101.16
47		168.47		102.85
48		171.96	4.12	106.97
49		173.74	5.74	112.71
50		177.45	4.91	117.62
51		182.23	6.35	123.97
		182.53		124.79
53		182.23	2.25	127.04
54		182.38	2.32	129.36
55		182.40		131.17
		182.47		132.22
57		183.20	3.81	136.03
58		183.69	2.21	138.24
59		184.48	2.69	140.93
60		185.20	2.49	143.42
61		185.82		145.37
		186.28		146.71
63		187.30	2.85	149.56
64		187.81		150.99
65		188.83	2.77	153.76
66		189.55		155.64
67		191.31	4.62	160.26
68		192.33	2.70	162.96
		192.68		163.98
70		193.49	2.10	166.08
71		194.25	2.37	168.45
72		194.91	2.10	170.55
73		195.76	3.47	174.02
74		196.20	2.10	176.12
75		196.79		177.38
76		197.20	2.64	180.02
77		198.51	2.33	182.35
78	V4	198.58	2.29	184.64
79		198.54	4.38	189.02
80		198.63	2.36	191.38
81		198.92	2.40	193.78
82		199.06	2.43	196.21

PROFILO ALTIMETRICO

DOCUMENTO DI PROPRIETA' Snam Rete Gas. LA SOCIETA' TUTELERA' I PROPRI DIRITTI IN SEDE CIVILE E PENALE A TERMINI DI LEGGE.

Rev.	DATA	DESCRIZIONE	ELABORATO	VERIFICATO	APPROVATO
0	Sett. 2017	EMISSIONE	SERAFINI	SCIOSCI	MORGANTE

Proprietario: SNAM RETE GAS
Progettista: SAIPEM

WBS CLIENTE: XXX
COMMESSA SAIPEM: 023068
UNITA': 00

RIFACIMENTO METANODOTTO RAVENNA - CHIETI
TRATTO RECANATI - SAN BENEDETTO DEL TRONTO
DN 650 (26") - DP 75 bar

FOSSO DELL'ACQUACHIARA
PIANO QUOTATO - PROFILO ALTIMETRICO

DIS. N. LB-B-83411
REVISIONE
FG. 1 DI 1
SCALA 1:1000 / 1:500

A1