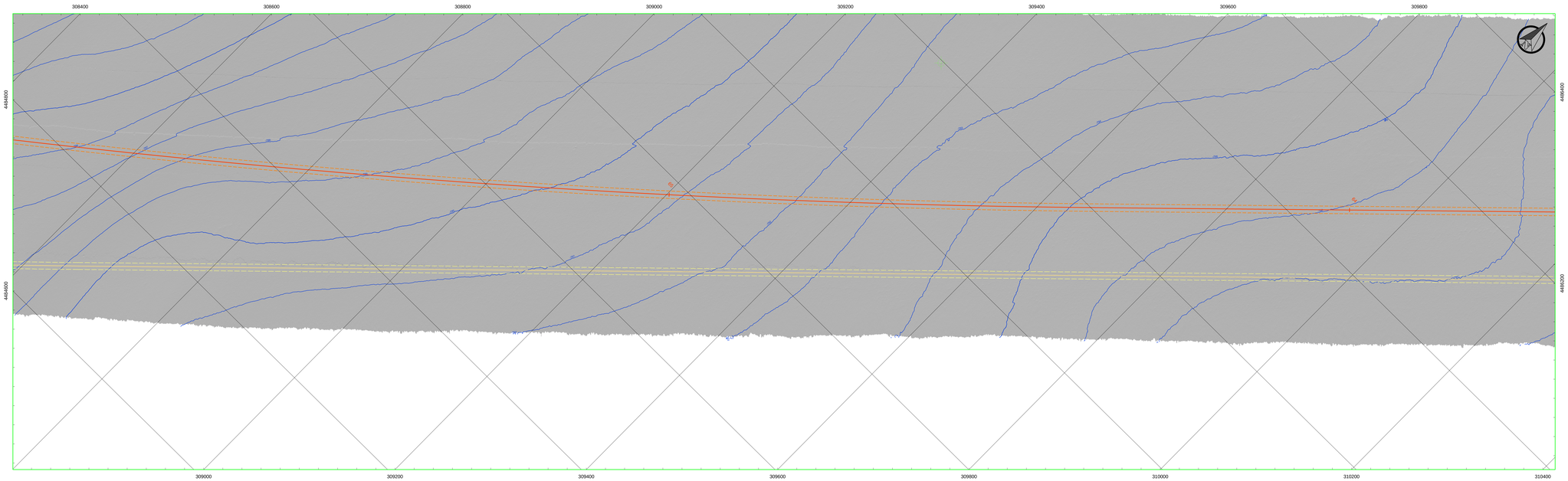

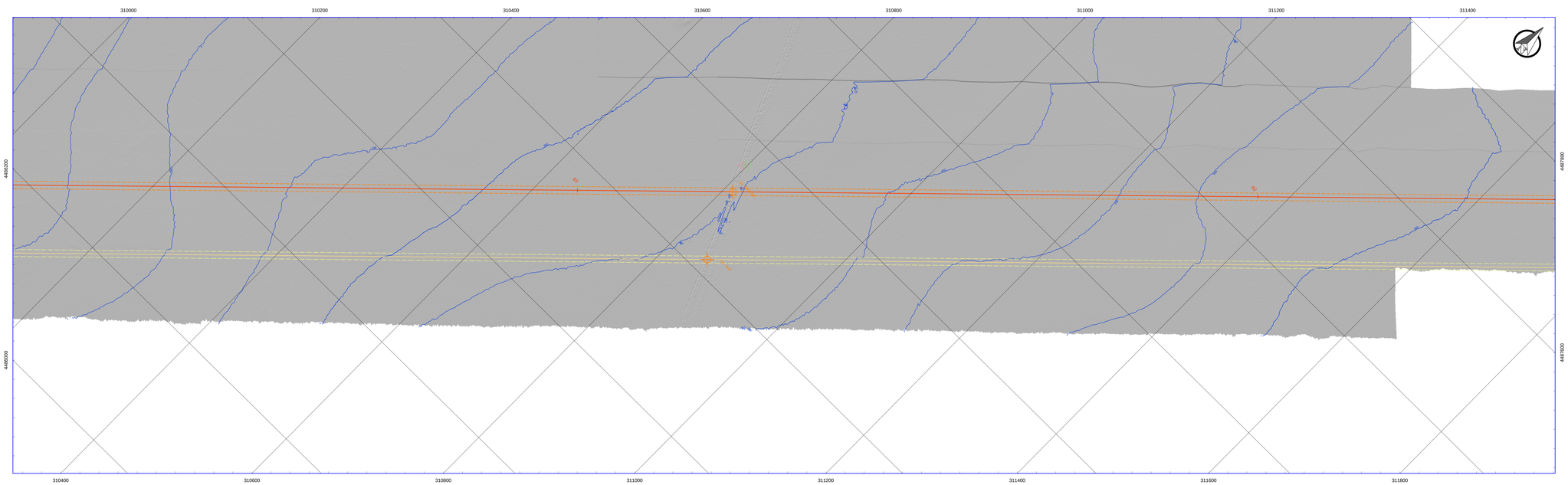

KEYMAP

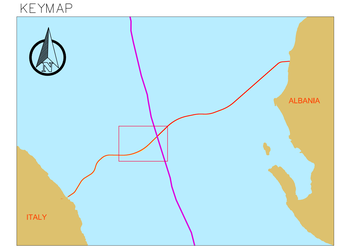

KEYPLAN

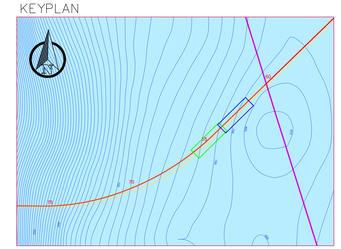

LEGENDA

- PIPELINE (LINEA CENTRALE)
- BUFFER PIPELINE 5 m + 5 m FOOTPRINT
- CAVO FIBRA OTTICA (FOC)
- BUFFER FOC 5 m + 5 m
- BATIMETRIA 1 m
- CABLE CROSSING ("PROGETTO DEFINITIVO 2014")
- GWEN CABLE SYSTEM (ST12590)
- TARGET UNIDENTIFIED (TAUN) (ST12590)

NOTE

Coordinate System Reference:
WGS84 (ETRF 1989) Datum, WGS84 Spheroid
Grid coordinates are in metres on the Universal Transverse Mercator Projection, Zone 34 N, Central Meridian 21°E.

0 100 200 m

Trans Adriatic Pipeline

SUPPLIER DOCUMENT NUMBER	REVISION NO.
16-1352-M6-H11	0

SPIN CONSULTING

REV.	DESCRIPTION	PREP.	VFY	APPR.	DATE
0	EMESSO PER INFORMAZIONE	MAV	MRD	CSM	15/12/87

PROJECT TITLE
TAP Trans Adriatic Pipeline Project

DRAWING TITLE
ITALIAN SECTION
INTEGRATED MAPS

TAG NUMBERS
—
—
—

PAGE
11 of 12

FORMAT	SCALE	FACILITY CODE	SYSTEM NO.	RD CODE	REVISION NO.
A0+	1:2000		— —		0

DRAWING NO.
OPL00-C493-150-Y-TRX-0009