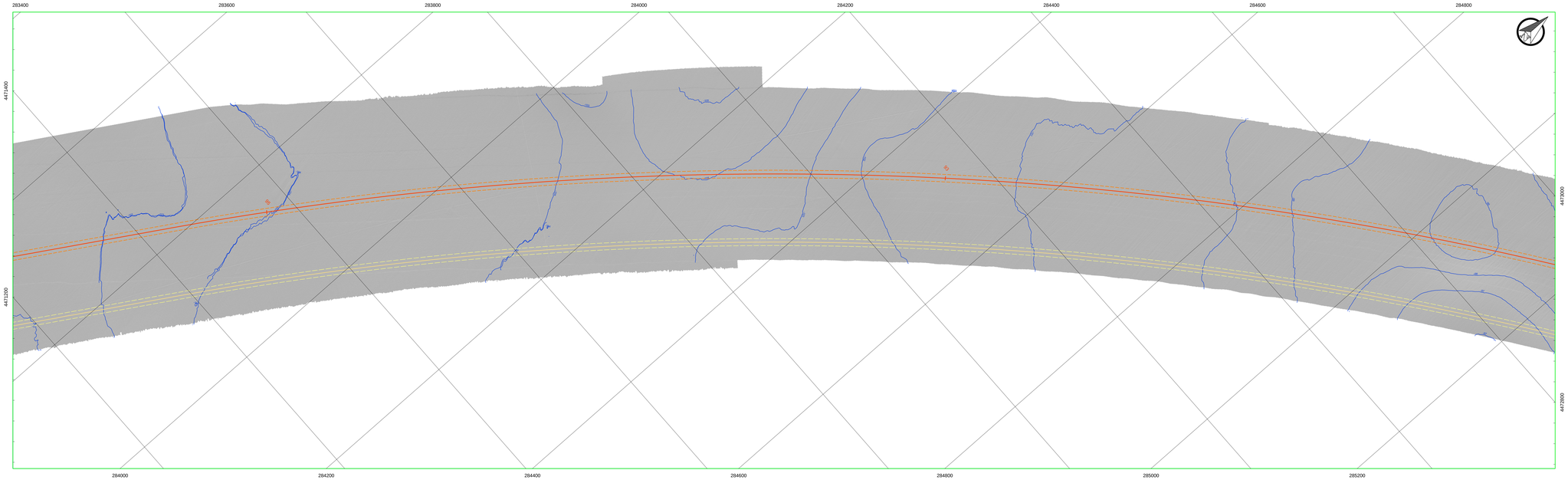





KEYMAP

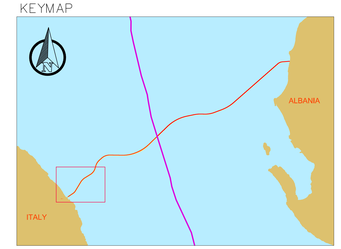


KEYPLAN

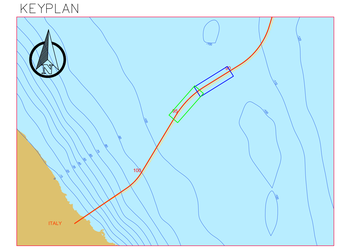


## LEGENDA

- PIPELINE (LINEA CENTRALE)
- BUFFER PIPELINE 5 m + 5 m FOOTPRINT
- CAVO FIBRA OTTICA (FOC)
- BUFFER FOC 5 m + 5 m
- BATIMETRIA 1 m

## NOTE

Coordinate System Reference:
WGS84 (ETRF 1989) Datum, WGS84 Spheroid
Grid coordinates are in metres on the Universal Transverse Mercator Projection, Zone 34 N, Central Meridian 21°E.

0 100 200 m

Trans Adriatic Pipeline

| SUPPLIER DOCUMENT NUMBER | REVISION NO. |
|---|---|
| 16-1352-M6-H11 | 0 |

SNAM CONSULTING

| REV. | DESCRIPTION | PREP. | VFY | APPR. | DATE |
|---|---|---|---|---|---|
| 0 | EMESSO PER INFORMAZIONE | MAV | MRD | CSM | 15/11/2017 |

PROJECT TITLE
TAP Trans Adriatic Pipeline Project

DRAWING TITLE
ITALIAN SECTION
INTEGRATED MAPS

TAG NUMBERS
—
—
—

PAGE 3 of 12

| FORMAT | SCALE | FACILITY CODE | SYSTEM NO. | RD CODE | REVISION NO. |
|---|---|---|---|---|---|
| A0+ | 1:2000 | | — — | | 0 |

DRAWING NO.
OPL00-C493-150-Y-TRX-0009