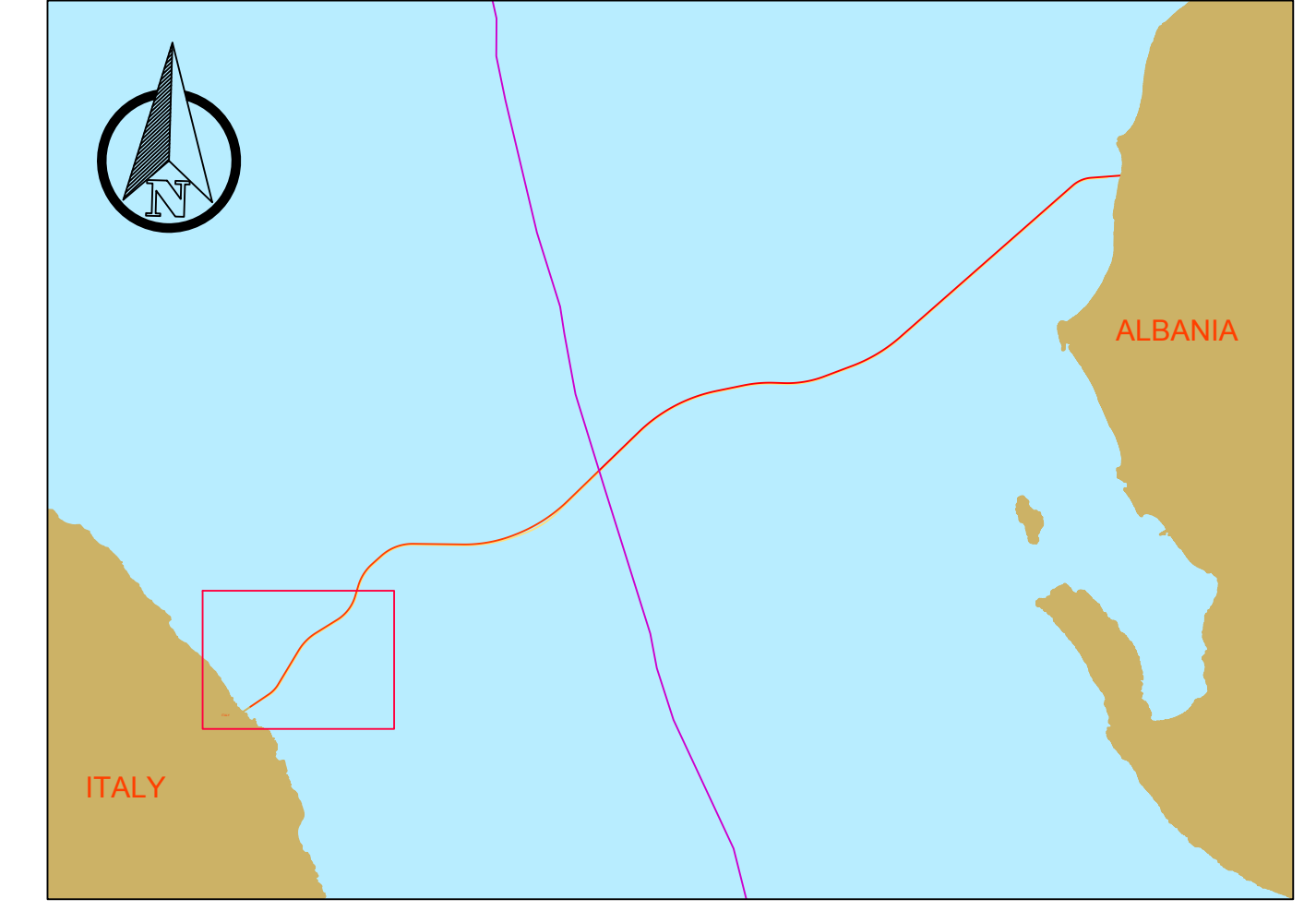
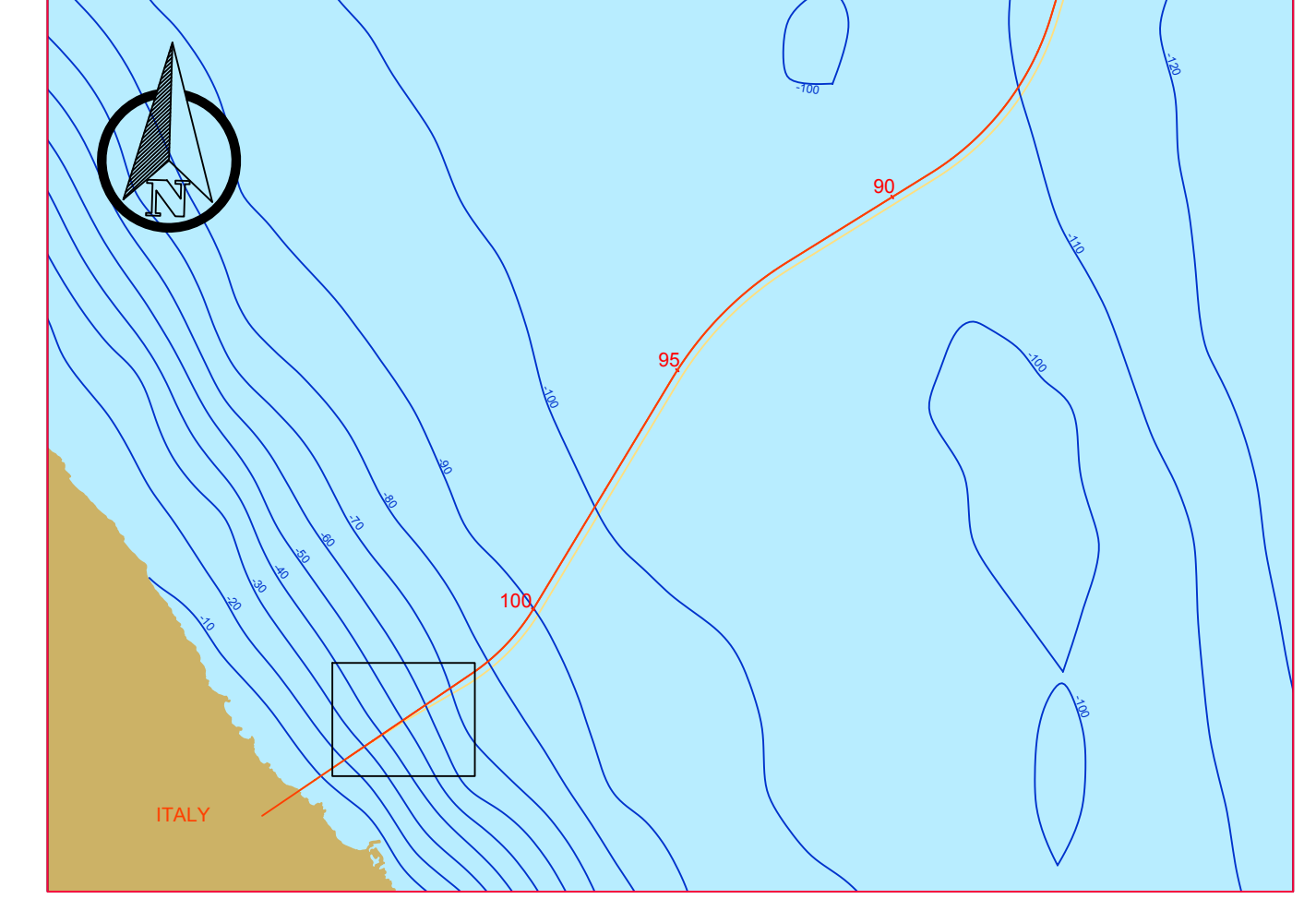


KEYMAP



KEYPLAN

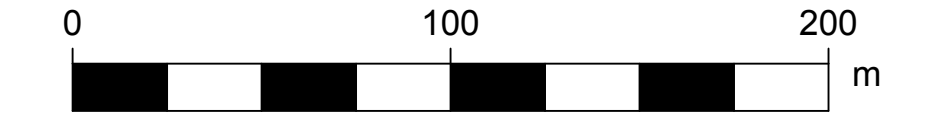


LEGENDA

- PIPELINE (LINEA CENTRALE)
- CAVO FIBRA OTTICA (FOC)
- BATIMETRIA 5 m

NOTE

Coordinate System Reference:
 WGS84 (ETRF 1989) Datum, WGS84 Spheroid
 Grid coordinates are in metres on the Universal Transverse Mercator
 Projection, Zone 34 N, Central Meridian 21°E.



REV	DESCRIPTION	DATE

PROJECT TITLE		TAG NUMBERS	
TAP Trans Adriatic Pipeline Project		-	
DRAWING TITLE		PAGE	
ALLEGATO A		1 of 1	
Mappatura di dettaglio degli affioramenti presenti in A5 - Carta del Rilievo Side Scan Sonar (SSS)		FILE No: Allegato_A.dwg	
FORMAT	SCALE	FACILITY CODE	SYSTEM NO.
A0+	1:2000	-	-
CONTRACT CODE		RD CODE	REVISION NO.
C 30373		-	0
DRAWING NO. OPL00-C30373-150-Y-TRS-0002			