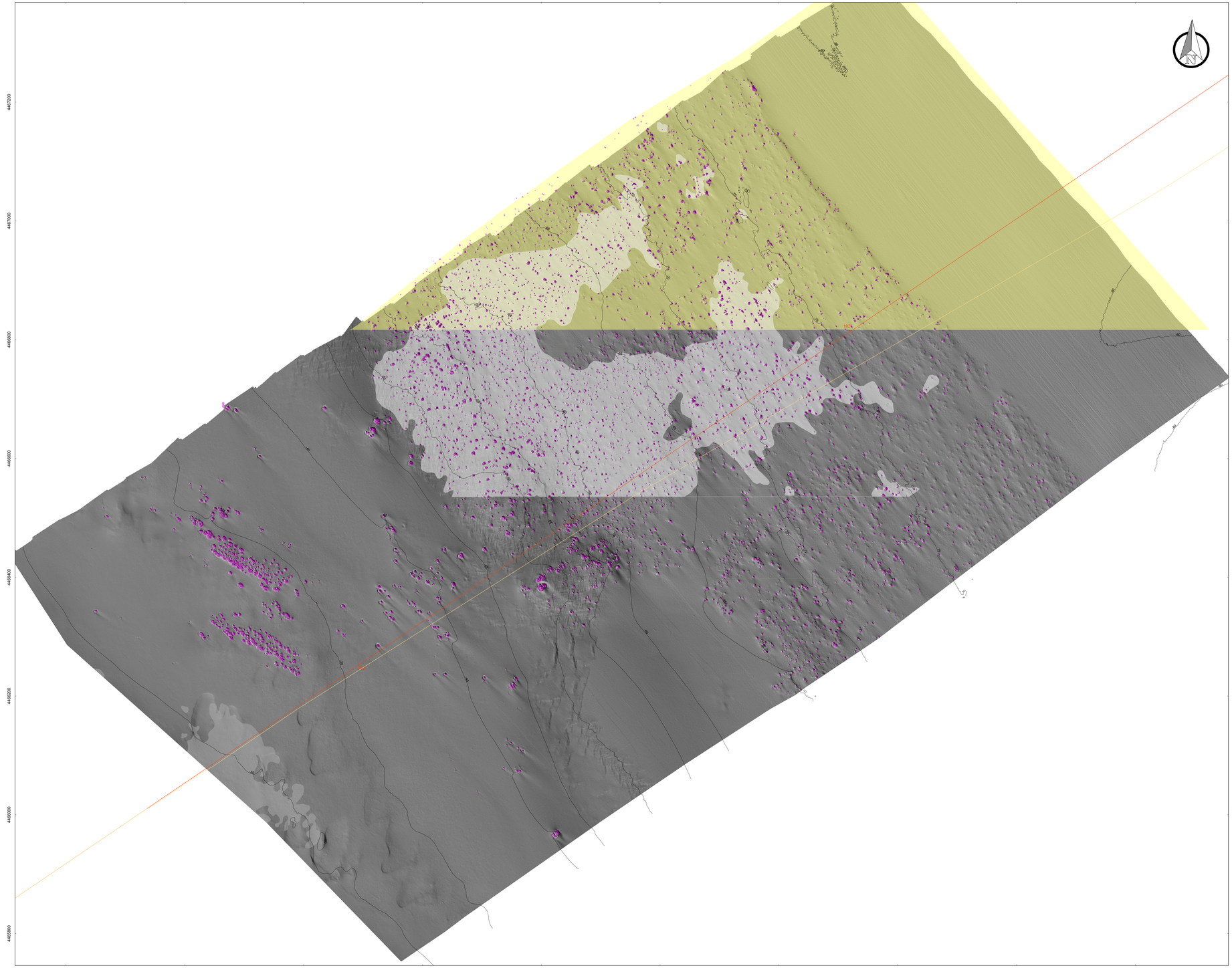

KEYMAP

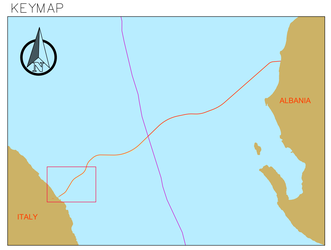

KEYPLAN

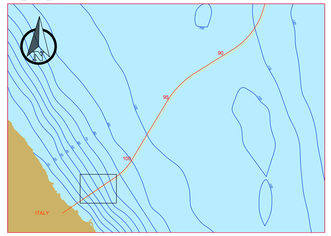

LEGENDA

- PIPELINE (LINEA CENTRALE)
- CAVO FIBRA OTTICA (FOC)
- BATIMETRIA 5 m

BIOCENOSI:

- BIOCENOSI DEL CORALLIGENO (BIOCOSTRUZIONI)
- BIOCENOSI DEI FONDI MOBILI
- BIOCENOSI DEI FONDI MOBILI CON PRESENZA DI DETRITO ORGANOGENO GROSSOLANO
- BIOCENOSI DEI FONDI MOBILI CON PRESENZA DI DETRITO ORGANOGENO INFANGATO

NOTE

Coordinate System Reference:
WGS84 (ETRF 1989) Datum, WGS84 Spheroid
Grid coordinates are in metres on the Universal Transverse Mercator Projection, Zone 34 N, Central Meridian 21°E.

0 100 200 m

REV	DESCRIPTION			DATE
0	ISSUED FOR INFORMATION		G. Ardizzone	01/12/2015

PROJECT TITLE
TAP Trans Adriatic Pipeline Project

DRAWING TITLE
ALLEGATO C
Mappatura di dettaglio degli affioramenti presenti in A5 - Carta Bionomica

TAG NUMBERS: –

PAGE: 1 of 1

FILE No.: Allegato_C.dwg

FORMAT	SCALE	FACILITY CODE	SYSTEM NO.	CONTRACT CODE	RD CODE	REVISION NO.
A0+	1:2000		-	C 30373		0

DRAWING NO.
OPL00-C30373-150-Y-TRS-0002