PROFILO LONGITUDINALE
SPONDA DESTRA
MONTE

LEGENDA
- Scogliera in massi sciolti
- Scogliera in massi legati
- Fondazione in massi legati

Scala H 1:1000
Scala V 1:200



Sezioni	Progressive	Parziali	Quote terreno	Quote fondo alveo progetto	Quote fondazioni scogliere	Quote sommità argini
	0.00		224.68			
		19.64				
14	19.64		224.19	223.68	221.68	230.00
		11.04				
	30.68		224.59			
		23.51				
	54.19		224.56			
		35.92				
	90.11		224.52			
		4.30				
	94.41		224.52			
		52.81				
	147.22		224.55			
		38.02				
	185.24		224.52			
		49.14				
	234.38		224.50			
		41.38				
13	275.76		224.10	223.58	221.58	230.00
		12.73				
	288.49		224.46			
		35.82				
	324.31		224.55			
		64.83				
	389.14		224.44			
		46.47				
	435.61		224.45			
		62.46				
	498.07		224.33			
		41.89				
	539.96		224.44			
		40.25				
	580.21		225.55			
		46.56				
12	626.77		224.20	223.43	221.43	230.00 230.00 228.90
		54.91				
	681.68		224.47			
		7.91				
	689.59		224.42			

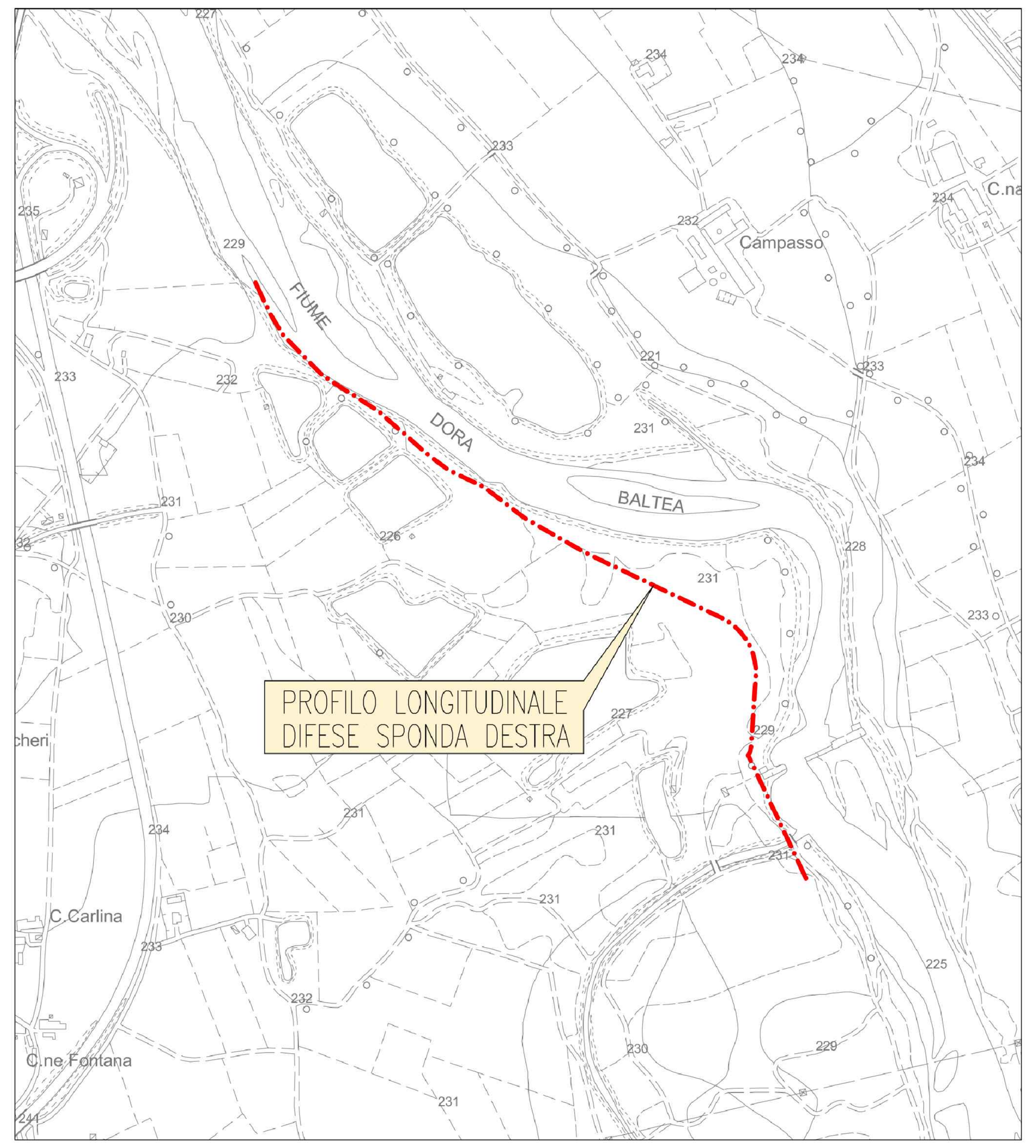

QUADRO DI UNIONE - SCALA 1:10.000

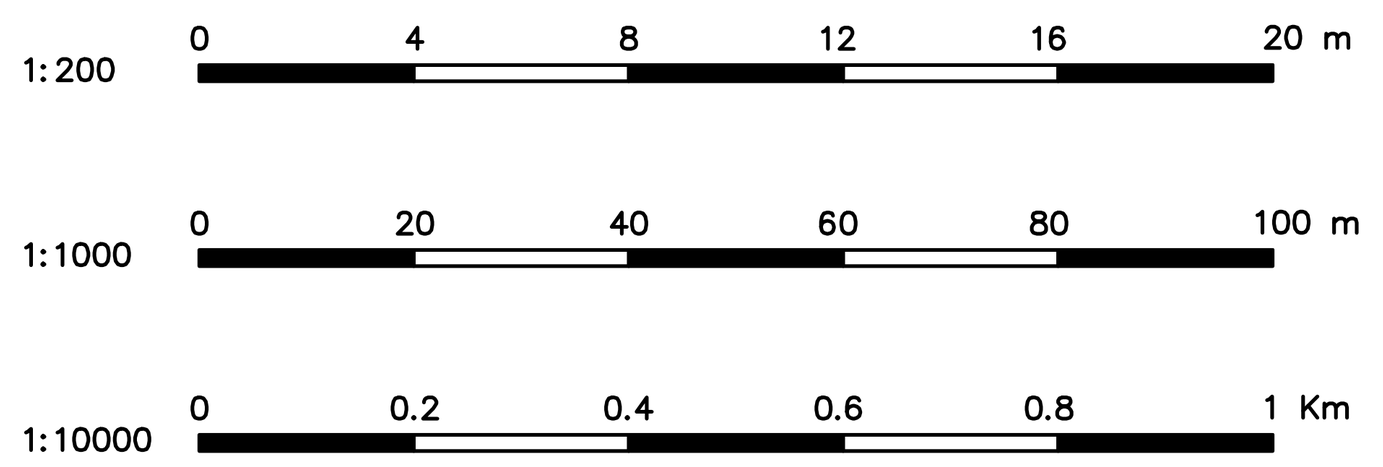

PROFILO LONGITUDINALE
SPONDA DESTRA
VALLE

LEGENDA
- Scogliera in massi sciolti
- Scogliera in massi legati
- Fondazione in massi legati

Scala H 1:1000
Scala V 1:200



Sezioni	Progressive	Parziali	Quote terreno	Quote fondo alveo progetto	Quote fondazioni scogliere	Quote sommità argini
	681.68		224.47			
		7.91				
	689.59		224.42			
		65.06				
11	751.13		224.07	223.15	221.15	228.90
		3.52				
	754.65		224.05			
		30.55				
	785.20		223.88			
		32.03				
	817.23		223.10			
		32.93				
	850.16		223.21			
		22.16				
10	872.32		223.17	222.87	221.87 220.87	228.90
		18.24				
	890.56		223.14			
		39.21				
	929.77		226.63			228.90 230.00
		28.24				
	958.01		229.14			
		17.83				
	975.84		229.09			
		16.13				
9	991.97		229.13	222.52	221.52 220.52	230.00
		15.21				
	1007.18		228.97			
		19.80				
	1026.98		228.84			
		15.61				
	1042.59		228.72			
		31.79				
	1074.38		228.84			
		19.15				
	1093.53		228.70	222.28	221.28 220.28	230.00
		26.68				
	1120.22		228.50			
		21.47				
	1141.69		228.43			
		6.85				
	1148.54		228.15			
		6.70				
7	1155.28		227.97	222.15	220.15	230.00
		9.22				
	1164.47		227.72	222.14	220.14	230.00 231.00
	1164.51		230.15			
		4.69				
	1165.89		230.11			
	1166.23		229.06			
	1170.92		228.98			
		2.61				
	1172.39		228.88			
	1175.00		226.35			
	1176.83		225.54			
		8.77				
6	1185.61		225.74	222.10		231.00 231.23
		14.51				
	1200.12		226.08			
		4.71				
5	1204.83		225.98			
		15.18				
4	1220.01		225.67			231.23 231.00
		8.06				
	1228.09		225.51			
	1229.76		224.25			
		7.21				
	1236.97		224.36			231.00 229.00
		9.26				
	1246.23		221.96	221.88	219.88	229.00 228.00
		10.02				
	1256.25		221.25			
		11.16				
3	1267.41		222.08	221.78 221.74	219.78	228.00
		10.56				
	1277.98		222.87	221.70	219.70	228.00
		20.48				
	1298.46		222.76			
		15.93				
	1314.39		223.25			
		10.01				
	1324.40		223.50			
		9.64				
2	1334.04		223.52	221.34		
		14.50				
	1348.54		223.58			
		19.21				
	1367.75		223.95			
		19.41				
1	1387.16		222.60	221.24	219.24	228.00

REGIONE PIEMONTE

PROVINCIA DI TORINO

PROGETTO DEFINITIVO

OPERE DI RIPRISTINO E RISTRUTTURAZIONE DI DERIVAZIONE
DALLA DORA BALTEA PER USI IDROELETTRICI
IMPIANTO "EX CIMA"

TAVOLA:	TITOLO:	DATA:
IVR 012	PROFILO LONGITUDINALE DELLE DIFESE SPONDALI IN PROGETTO IN SPONDA DESTRA	Dicembre 2016
		SCALA: V 1:200 – H 1:1000

PROPRIETÀ
EDIL–SAMAR SRL