ENEL

COMPARTIMENTO DI ROMA

SETTORE PRODUZIONE E TRASMISSIONE

ELETTRODOTTO 150 KV

FOLIGNO-PIETRAFITTA

I°TRONCO : S/E. FOLIGNO - TR.65

PROFILO

PARAMETRO 970

DIS. n° 14331

7-6-1985

Dis. n°. ~~F. P. 01~~

Data: SETTEMBRE 1984

Scala: L 1:2000
H 1:500

NOTE:

ADELFOI s.a.s. ~~N6.504~~

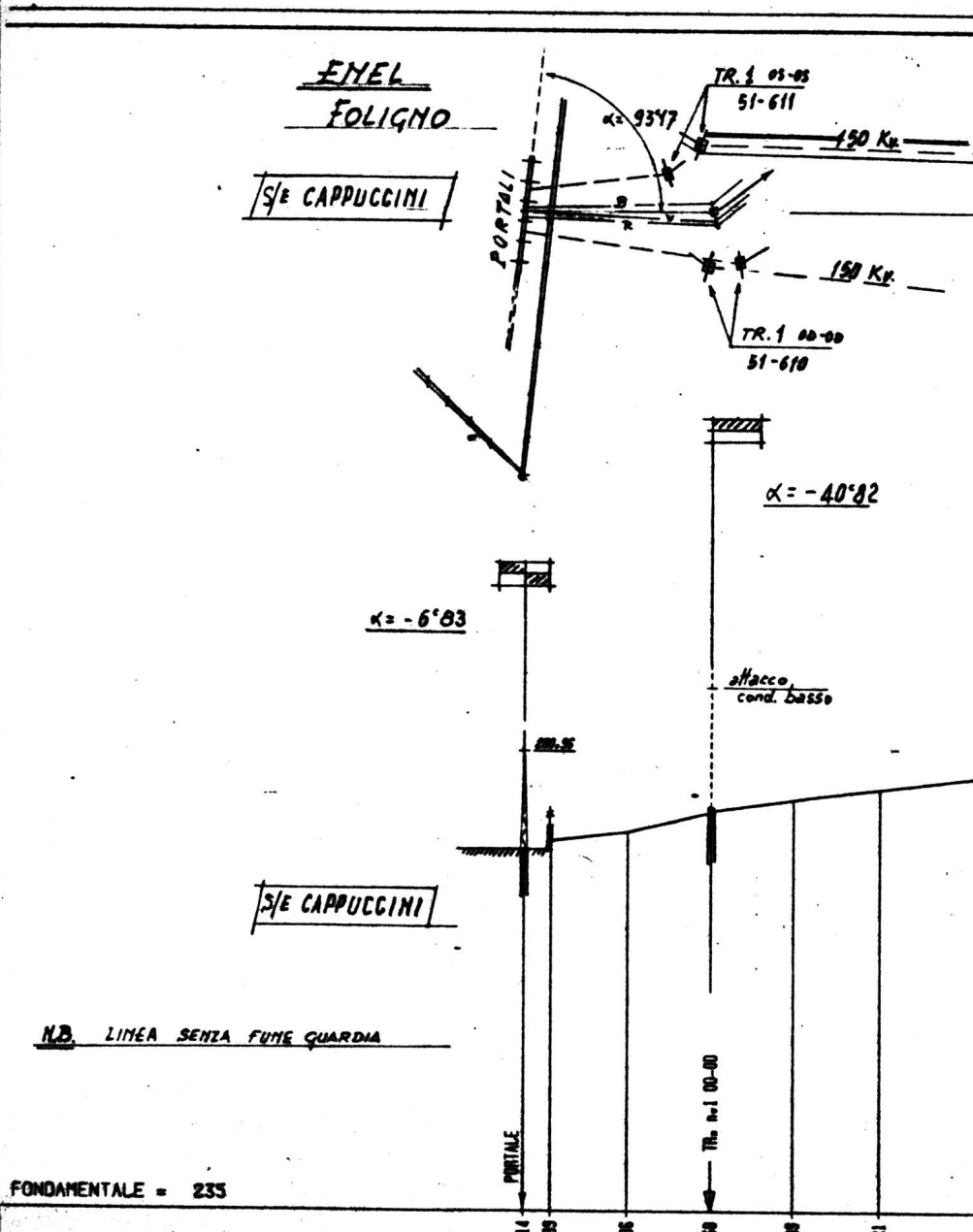
ENEL
FOLIGNO
S/E CAPPUCCINI
PORTALI
α= 93°47
TR.1 05-05
51-611
150 Kv
TR.1 00-00
51-610
150 Kv
α= -40°82
α= -6°83
attacco cond. basso
S/E CAPPUCCINI
N.B. LINEA SENZA FUNE GUARDIA
PORTALE
TR. n.1 00-00

FONDAMENTALE = 235

QUOTE TERRENO	271.14	271.99	272.06	275.30	276.08	277.21
NUMERO SOSTEGNO	PORTALE			1		
TIPO PALO E ARMAMENTO						
TIPO FONDAZIONE						
CAMPATA			74,70			210
PROGRESSIVE	0.00	10.80	41.30	74.70	107.80	148.20
COLTURE		+			S	e
ETTOMETRICA	0				1	

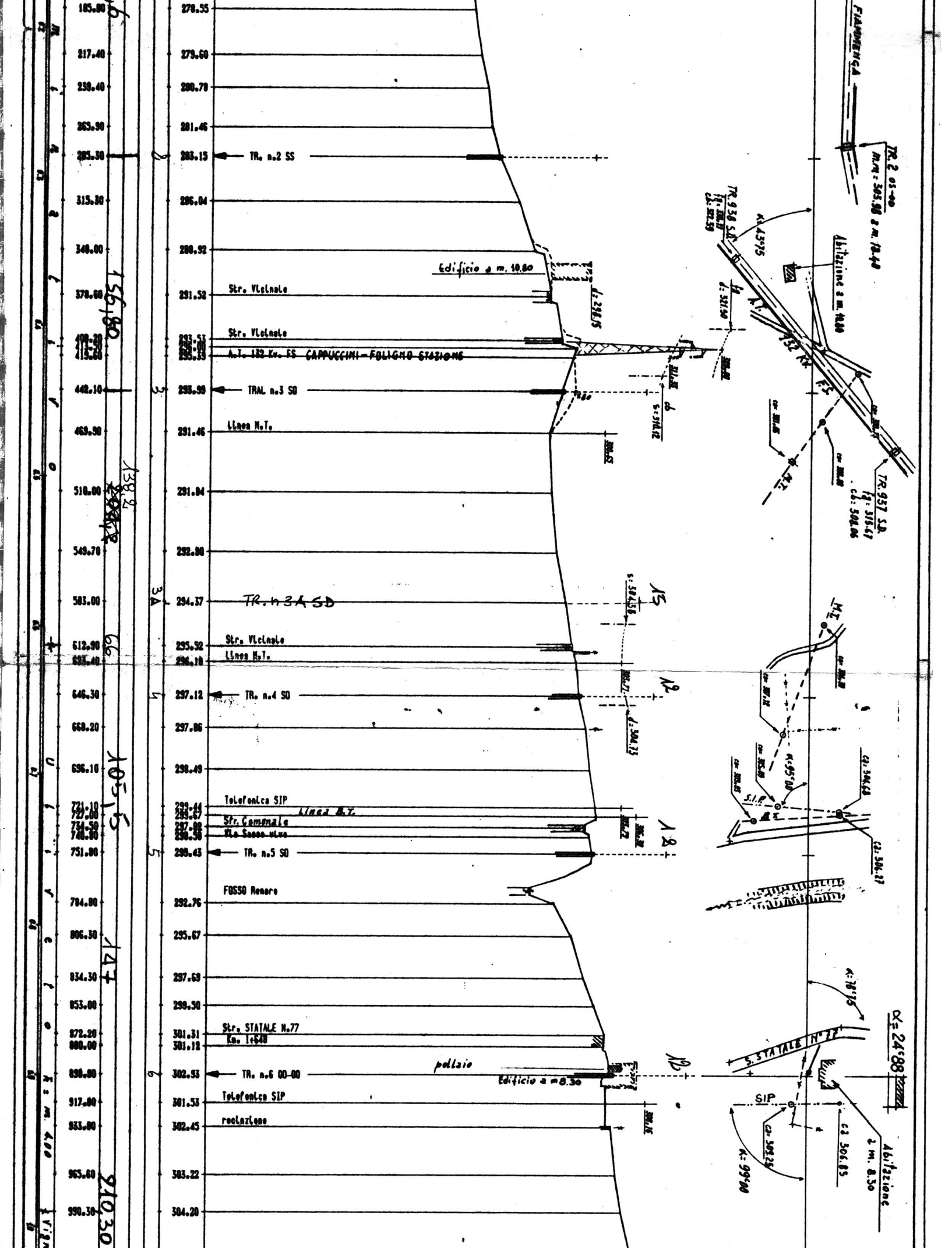
185.80
217.40
238.40
263.90
285.30
315.30
340.00
370.60
408.20
411.50
415.60
442.10
469.90
510.00
549.70
583.00
612.90
625.40
646.30
668.20
696.10
721.10
727.00
734.50
740.80
751.00
784.80
806.30
834.30
853.00
872.20
880.00
898.00
917.00
933.00
965.60
990.30
156,80
138.2
105,5
147
66
210,30
2
3
3A
4
5
6
278.55
279.60
280.78
281.46
283.15
286.04
288.92
291.52
293.53
295.00
295.33
293.99
291.46
291.84
292.80
294.37
295.52
296.10
297.12
297.86
298.49
299.44
299.67
297.98
298.30
298.43
292.76
295.67
297.69
299.50
301.31
301.12
302.93
301.53
302.45
303.22
304.20
TR. n.2 SS
Edificio a m. 10.80
Str. Vicinale
Str. Vicinale
A.T. 132 Kv. FS CAPPUCCINI - FOLIGNO STAZIONE
TRAL n.3 SD
Linea M.T.
TR. n 3A SD
Str. Vicinale
Linea M.T.
TR. n.4 SD
Telefonica SIP
Linea B.T.
Str. Comunale
TR. n.5 SD
FOSSO Renaro
Str. STATALE N.77
Km. 1+640
pollaio
Edificio a m 8.30
TR. n.6 00-00
Telefonica SIP
recinzione
15
12
18
12
FIAMMENGA
TR. 2 05-00
m.m: 305.98 a m. 13.40
TR. 958 S.D.
Abitazione a m. 10.80
α: 43°75
132 Kv F.S.
M.T.
TR. 957 S.D.
cd: 308.06
M.T.
α: 95°00
S.I.P.
α: 78°15
S. STATALE N° 77
α= 24°88
SIP
α: 99°00
Abitazione a m. 8.30
cd 306.85

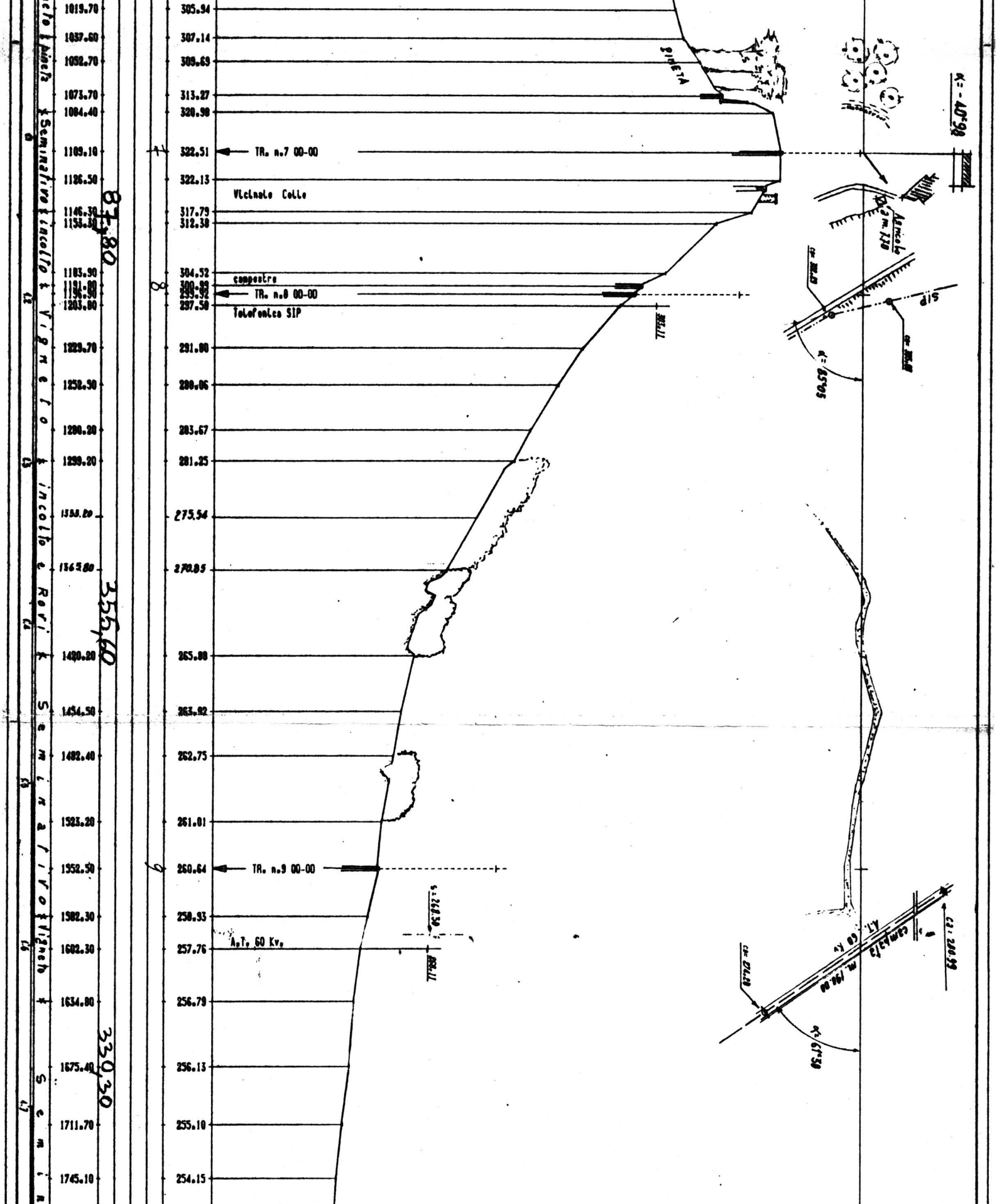
...cato pineta
Seminativo incolto
Vigneto incolto e Rovi
Seminativo
Vigneto
Semin...
1019.70
1037.60
1052.70
1073.70
1084.40
1109.10
1126.50
1146.30
1153.30
1183.90
1191.80
1196.90
1203.80
1229.70
1252.30
1280.20
1299.20
1333.20
1365.80
1420.20
1454.50
1482.40
1523.20
1552.50
1582.30
1602.30
1634.80
1675.40
1711.70
1745.10
87,80
355,60
330,30
7
8
9
305.94
307.14
309.69
313.27
320.90
322.51
322.13
317.79
312.30
304.52
300.89
299.92
297.50
291.80
288.06
283.67
281.25
275.54
270.85
265.88
263.92
262.75
261.01
260.64
258.93
257.76
256.79
256.13
255.10
254.15
TR. n.7 00-00
Vicinale Colle
campestre
TR. n.8 00-00
Telefonica SIP
TR. n.9 00-00
A.T. 60 Kv.
PINETA
α= 40°90
Acquedotto m. 2.30
α= 85°05
SIP
A.T. 60 Kv
campata m. 190.00
α= 61°50

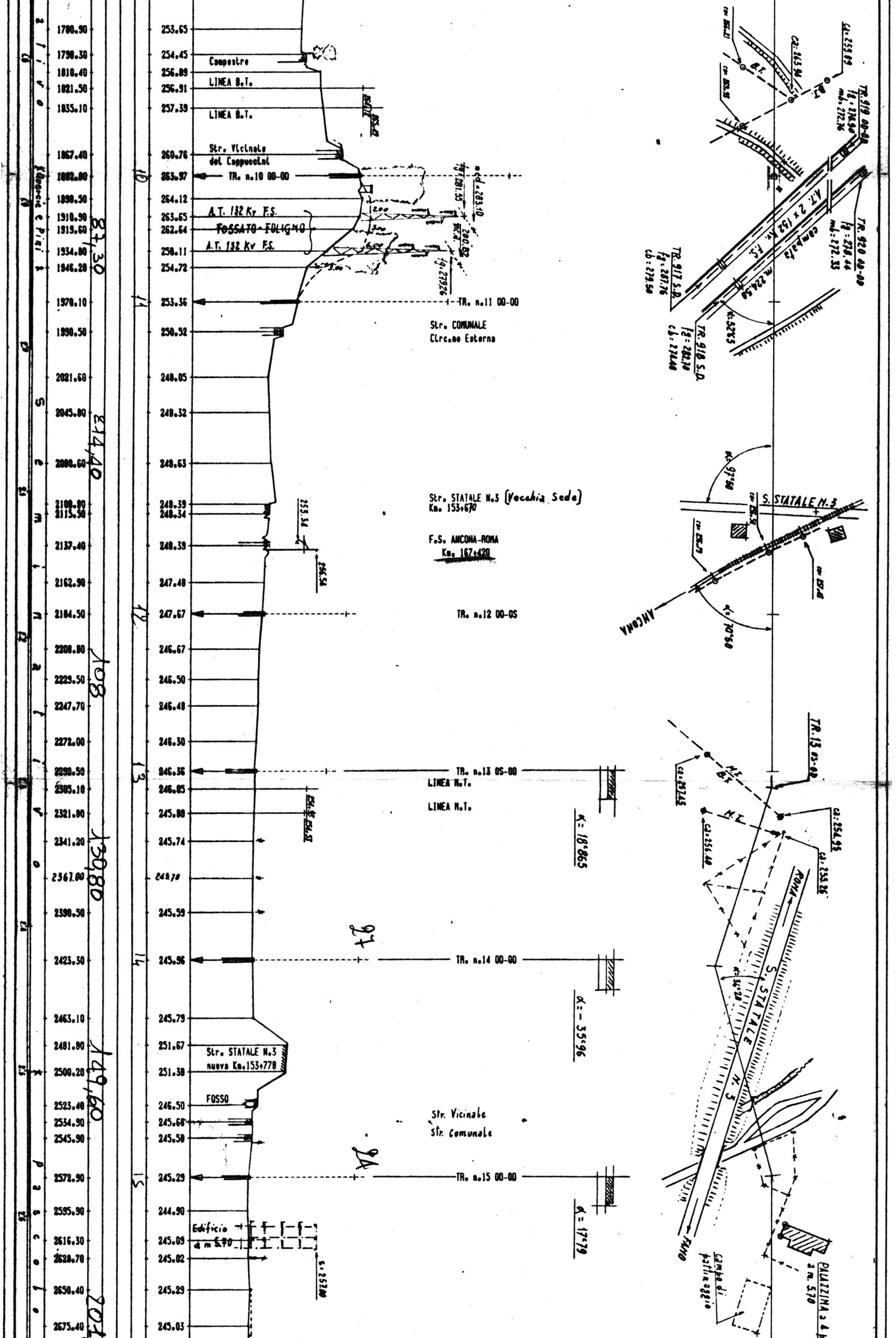
1780.90
253.65
1790.30
254.45
Campestre
1810.40
256.89
LINEA B.T.
1821.50
256.91
1835.10
257.39
LINEA B.T.
1867.40
260.76
Str. Vicinale
del Cappuccini
10
1882.80
263.97
TR. n.10 00-00
q.cd.283.10
1890.50
264.12
1910.90
263.65
A.T. 132 Kv F.S.
2.00
1919.60
262.64
FOSSATO-FOLIGNO
3.00
1934.80
258.11
A.T. 132 Kv F.S.
6.00
1946.20
254.72
3.00
fg.279.26
280.82
87,30
Querce e Pini
11
1970.10
253.36
TR. n.11 00-00
1990.50
250.52
Str. COMUNALE
Circ.ne Esterna
2021.60
248.05
2045.80
248.32
2080.60
248.63
114,40
2108.80
248.39
2115.30
248.34
Str. STATALE N.3 (Vecchia Sede)
Km. 153+670
255.36
2137.40
248.39
F.S. ANCONA-ROMA
Km. 167+420
256.54
2162.90
247.48
12
2184.50
247.67
TR. n.12 00-0S
2208.80
246.67
108
2229.50
246.50
2247.70
246.48
2272.00
246.30
13
2298.50
246.36
TR. n.13 0S-00
2305.10
246.05
LINEA M.T.
2321.80
245.89
LINEA M.T.
2341.20
245.74
130,80
2367.00
245.70
2390.50
245.59
97
14
2423.30
245.96
TR. n.14 00-00
2463.10
245.79
2481.80
251.67
Str. STATALE N.3
nuova Km.153+778
149,60
2500.20
251.38
FOSSO
2523.40
246.50
2534.90
245.68
Str. Vicinale
Str. Comunale
2545.90
245.58
98
15
2572.90
245.29
TR. n.15 00-00
2595.90
244.90
Edificio
a m 5.90
2616.30
245.09
2628.70
245.02
2650.40
245.29
2675.40
245.03
201
S e m i n a r i o
p a s c o l o
cd: 259.89
cd: 263.94
B.T.
B.T.
TR. 919 00-00
fg: 276.90
mb: 272.76
TR. 920 00-00
fg: 278.44
mb: 272.33
A.T. 2 x 132 kv. F.S.
campata
m. 224.50
TR. 917 S.D.
fg: 287.76
cb: 279.58
TR. 918 S.D.
fg: 282.74
cb: 274.48
α: 52°K5
α: 97°60
S. STATALE N.3
ANCONA
α: 70°60
TR.13 0S-00
cd: 257.45
M.T.
B.T.
M.T.
cd: 254.95
cd: 256.40
cd: 255.26
ROMA
α: 18°865
α: 36°20
S. STATALE N. 3
α: -35°96
α: 17°19
FANO
Campo di pattinaggio
PALAZZINA a 4 p
a m. 5.70

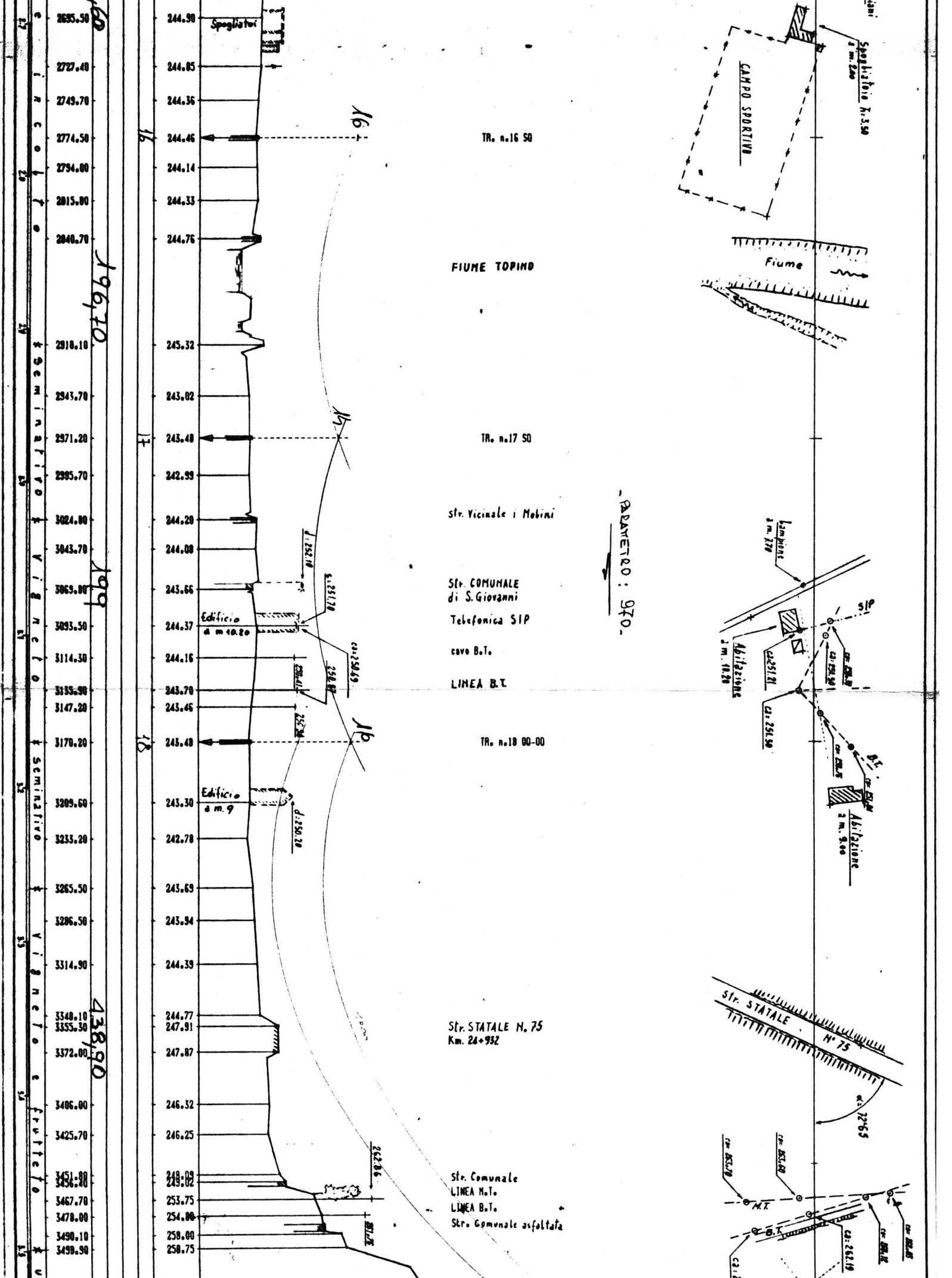
2695.50
2727.40
2749.70
2774.50
2794.00
2815.80
2840.70
2910.10
2943.70
2971.20
2995.70
3024.80
3043.70
3069.80
3093.50
3114.30
3135.90
3147.20
3170.20
3209.60
3233.20
3265.50
3286.50
3314.90
3348.10
3355.30
3372.00
3406.00
3425.70
3451.80
3456.40
3467.70
3478.00
3490.10
3498.90
244.90
244.85
244.36
244.46
244.14
244.33
244.76
245.32
243.02
243.48
242.99
244.20
244.08
243.66
244.37
244.16
243.70
243.46
243.48
243.30
242.78
243.69
243.94
244.39
244.77
247.91
247.87
246.32
246.25
249.09
249.02
253.75
254.00
258.00
258.75
incolto
seminativo
vigneto
seminativo
vigneto e frutteto
196,70
199
438,90
16
17
18
Spogliatoi
TR. n.16 SO
TR. n.17 SO
TR. n.18 00-00
FIUME TOPINO
Str. Vicinale i Molini
Str. COMUNALE di S.Giovanni
Telefonica SIP
cavo B.T.
LINEA B.T.
Str. STATALE N. 75 Km. 24+932
Str. Comunale
LINEA M.T.
LINEA B.T.
Str. Comunale asfaltata
Edificio a m 10.20
Edificio a m.9
PARAMETRO: 970.
CAMPO SPORTIVO
Spogliatoio h:3.50 a m.2.00
Fiume
Lampione a m. 2.70
SIP
Abitazione a m. 10.20
Abitazione a m. 9.00
B.T.
Str. STATALE N° 75
α: 72°65
M.T.
B.T.

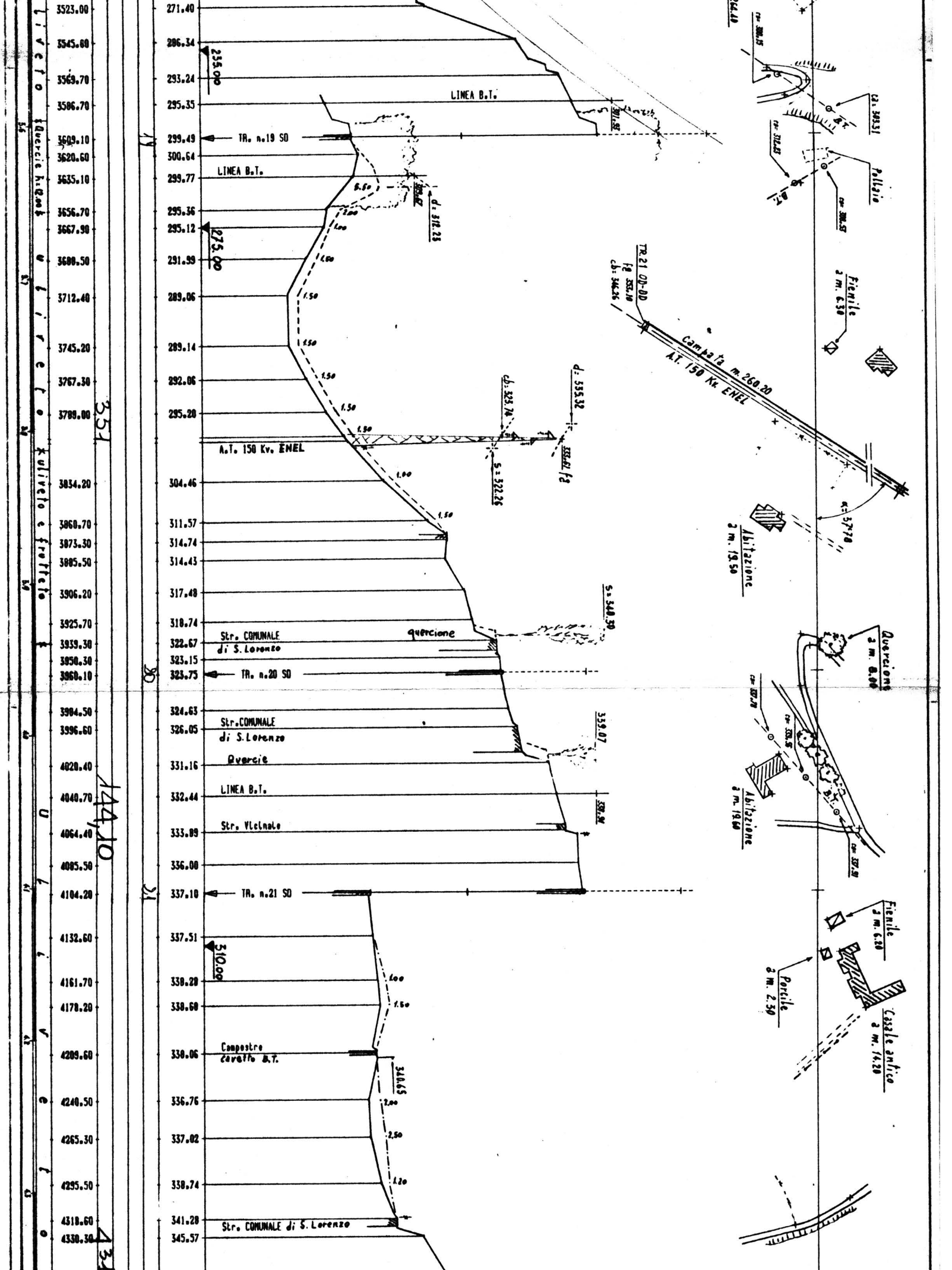
Uliveto e frutteto
Querce h: 8.00
Uliveto e frutteto
Uliveto
351
144,10
43
19
20
21
255.00
275.00
310.00
LINEA B.T.
TR. n.19 SO
301.82
6.50
2.00
1.00
1.50
d: 312.23
A.T. 150 Kv. ENEL
d: 323.74
d: 335.32
s: 322.26
333.61 fg
TR.21 OD-DD
fg 333.10
cb: 346.26
Campata m. 260.20
A.T. 150 Kv. ENEL
α= 57°70
Abitazione a m. 19.50
Fienile a m. 6.30
Pollaio
cb: 303.31
cb: 310.83
cb: 300.15
cb: 300.57
B.T.
quercione
s: 340.30
Str. COMUNALE di S. Lorenzo
TR. n.20 SO
Quercione a m. 8.00
Str.COMUNALE di S.Lorenzo
Querce
339.07
LINEA B.T.
339.91
Str. Vicinale
Abitazione a m. 19.60
TR. n.21 SO
Fienile a m. 6.20
Porcile a m. 2.50
Casale antico a m. 14.20
Campestre cavetto B.T.
340.65
2.00
2.50
1.20
Str. COMUNALE di S. Lorenzo

3523.00	271.40
3545.60	286.34
3569.70	293.24
3586.70	295.35
3609.10	299.49
3620.60	300.64
3635.10	299.77
3656.70	295.36
3667.90	295.12
3680.50	291.99
3712.40	289.06
3745.20	289.14
3767.30	292.06
3789.00	295.20
3834.20	304.46
3860.70	311.57
3873.30	314.74
3885.50	314.43
3906.20	317.48
3925.70	318.74
3939.30	322.67
3950.30	323.15
3960.10	325.75
3984.50	324.63
3996.60	326.05
4020.40	331.16
4040.70	332.44
4064.40	333.89
4085.50	336.00
4104.20	337.10
4132.60	337.51
4161.70	338.20
4178.20	338.60
4209.60	338.06
4240.50	336.76
4265.30	337.02
4295.50	338.74
4318.60	341.28
4330.30	345.57

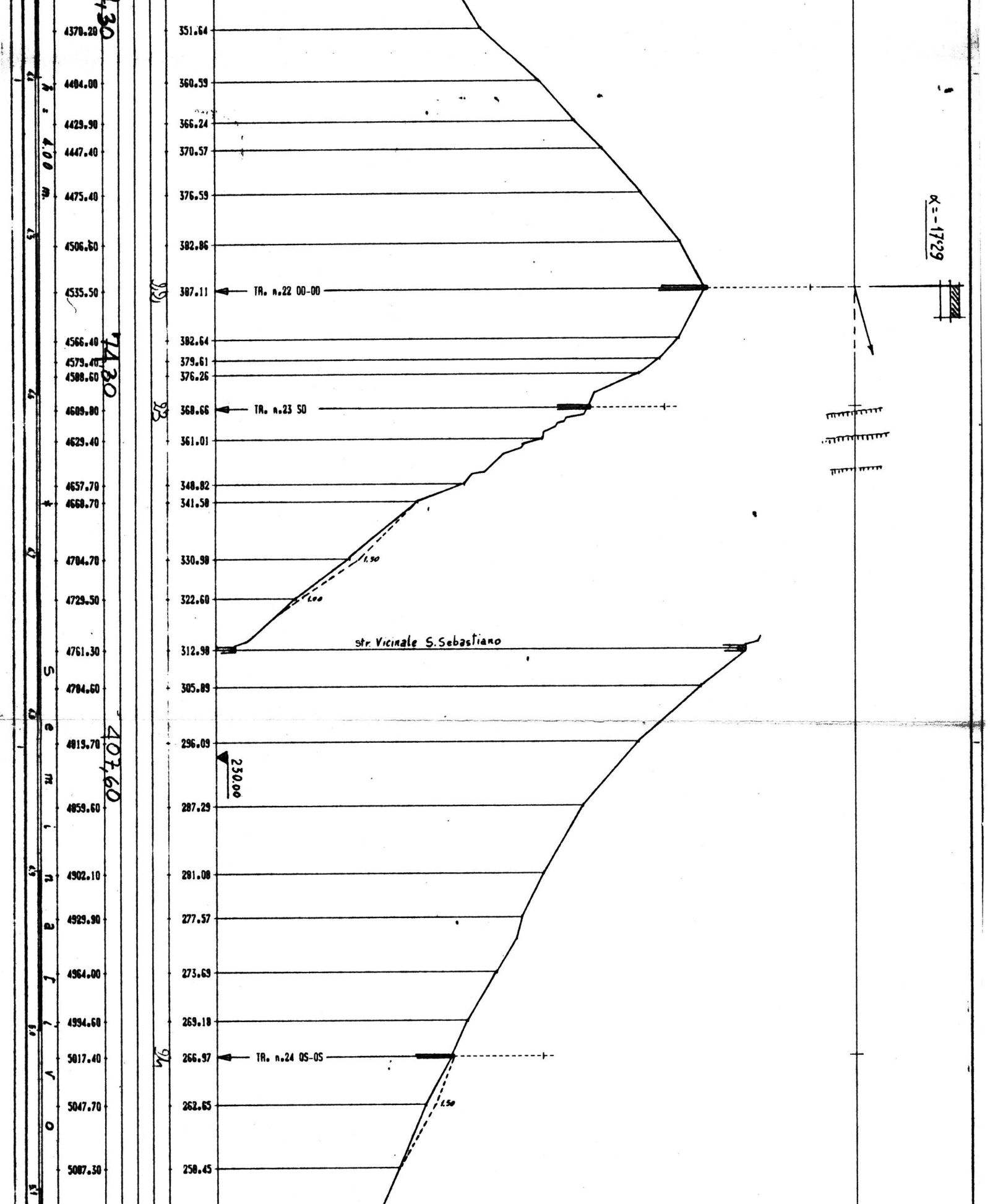
R = 4.00 m.
Seminarivo
4378.20 351.64
4404.00 360.59
4429.90 366.24
4447.40 370.57
4475.40 376.59
4506.60 382.86
4535.50 387.11
4566.40 382.64
4579.40 379.61
4588.60 376.26
4609.80 368.66
4629.40 361.01
4657.70 348.82
4668.70 341.58
4704.70 330.98
4729.50 322.60
4761.30 312.98
4784.60 305.89
4819.70 296.09
4859.60 287.29
4902.10 281.08
4929.90 277.57
4964.00 273.69
4994.60 269.18
5017.40 266.97
5047.70 262.65
5087.30 258.45
TR. n.22 00-00
TR. n.23 SO
TR. n.24 OS-OS
str. Vicinale S.Sebastiano
1.50
1.00
1.50
230.00
α=-17,29
+30
74,30
407,60
22
23
24

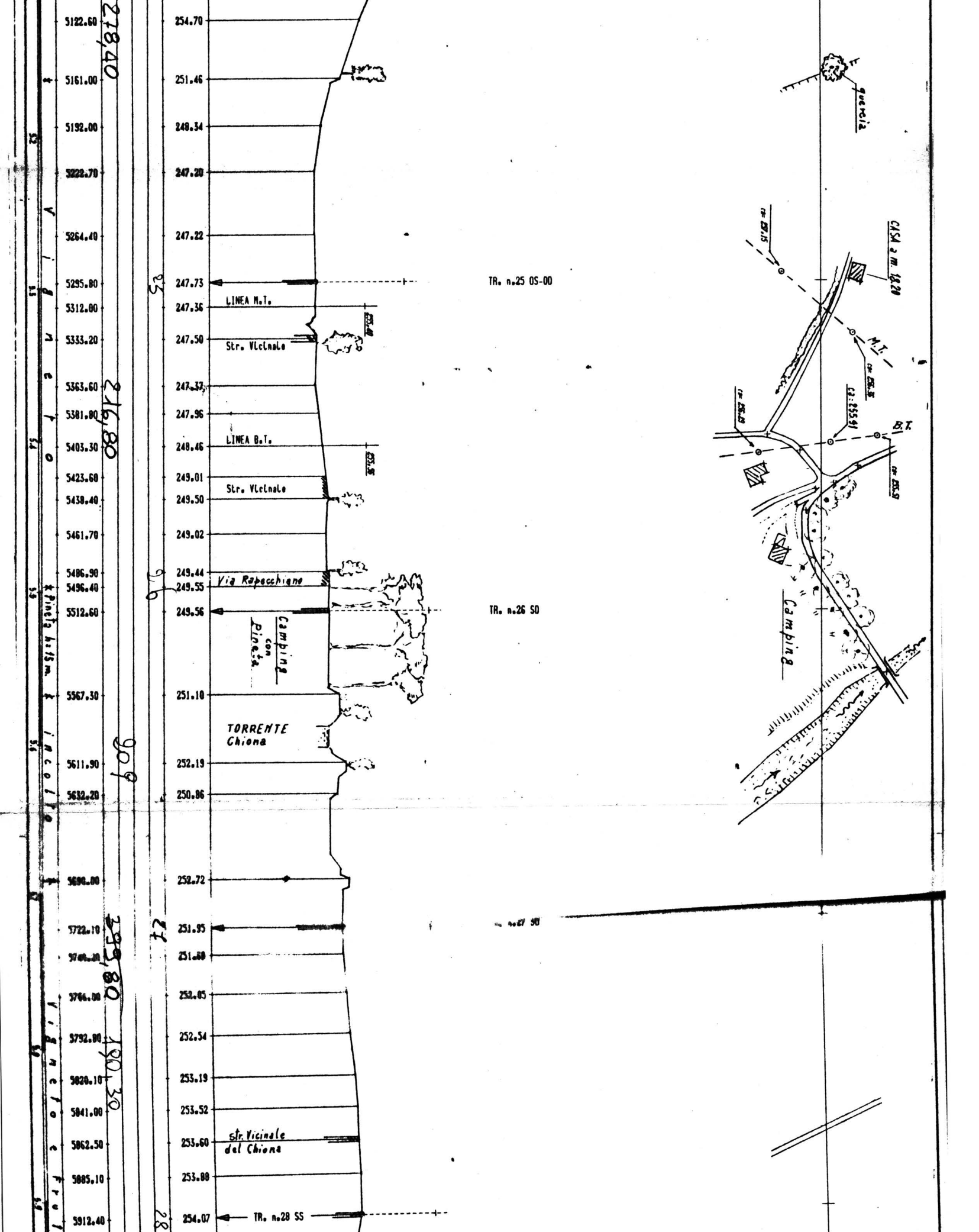
5122.60
5161.00
5192.00
5222.70
5264.40
5295.80
5312.00
5333.20
5363.60
5381.90
5403.30
5423.60
5438.40
5461.70
5486.90
5496.40
5512.60
5567.30
5611.90
5632.20
5690.00
5722.10
5748.30
5766.00
5792.80
5820.10
5841.00
5862.50
5885.10
5912.40
278,40
216,80
909
299,80
190,30
25
26
27
28
Vigneto
Pineta h.15m. e incolto
Vigneto e Frut
254.70
251.46
248.34
247.20
247.22
247.73
247.36
247.50
247.37
247.96
248.46
249.01
249.50
249.02
249.44
249.55
249.56
251.10
252.19
250.86
252.72
251.95
251.80
252.05
252.54
253.19
253.52
253.60
253.88
254.07
TR. n.25 OS-00
LINEA M.T.
Str. Vicinale
LINEA B.T.
Str. Vicinale
Via Rapecchiano
Camping con Pineta
TORRENTE Chiona
TR. n.26 SO
n.27 SO
str. Vicinale del Chiona
TR. n.28 SS
quercia
CASA a m. 18.20
M.T.
B.T.
Camping

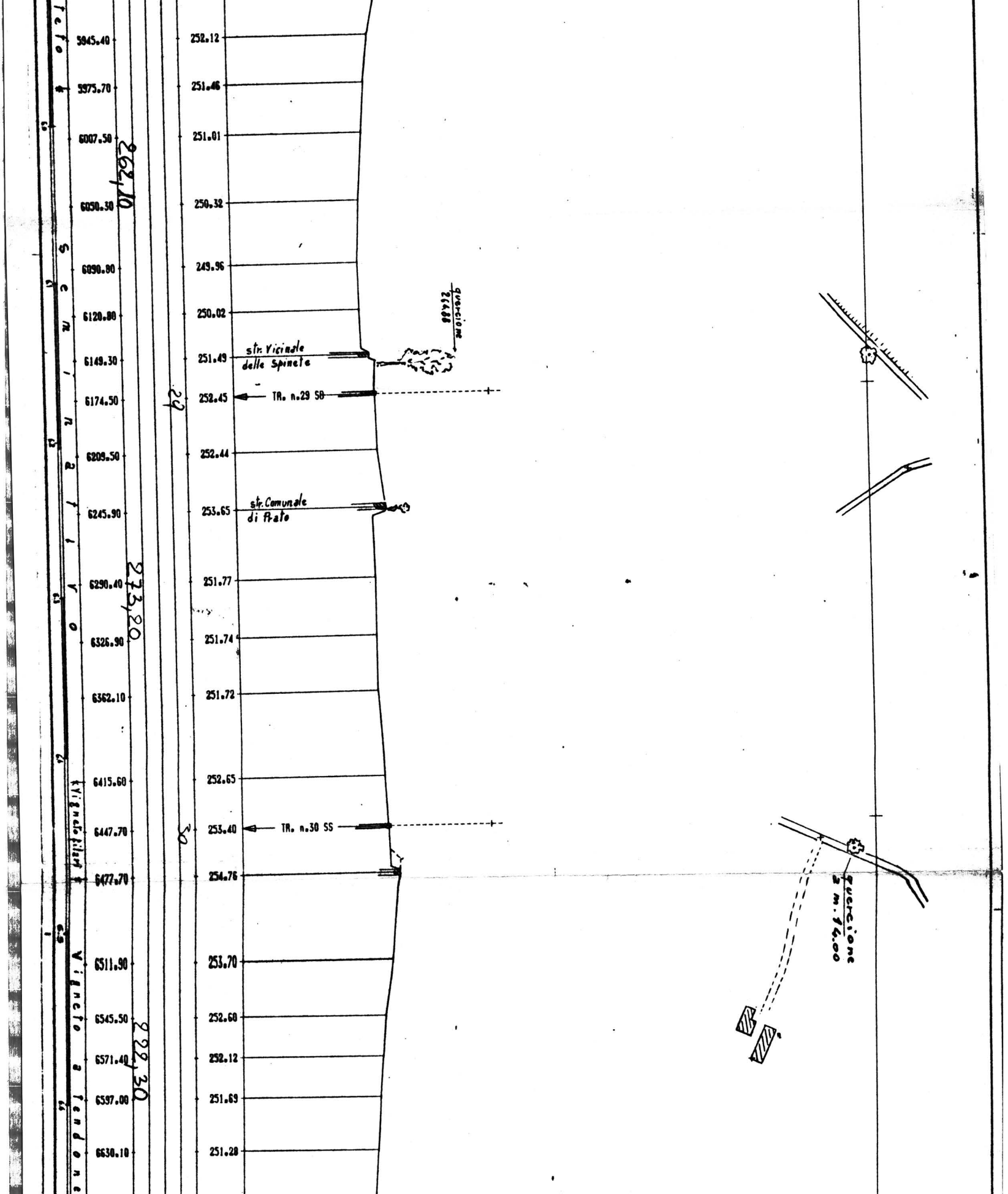

tefo
Seminativo
Vigneto filari
Vigneto a tendone
5945.40
5975.70
6007.50
6050.30
6090.80
6120.80
6149.30
6174.50
6209.50
6245.90
6290.40
6326.90
6362.10
6415.60
6447.70
6477.70
6511.90
6545.50
6571.40
6597.00
6630.10
262,10
273,20
229,30
29
30
252.12
251.46
251.01
250.32
249.96
250.02
251.49
252.45
252.44
253.65
251.77
251.74
251.72
252.65
253.40
254.76
253.70
252.60
252.12
251.69
251.28
str. Vicinale delle Spinete
TR. n.29 SB
str. Comunale di Prato
TR. n.30 SS
quercione a 64.88
quercione a m. 14.00

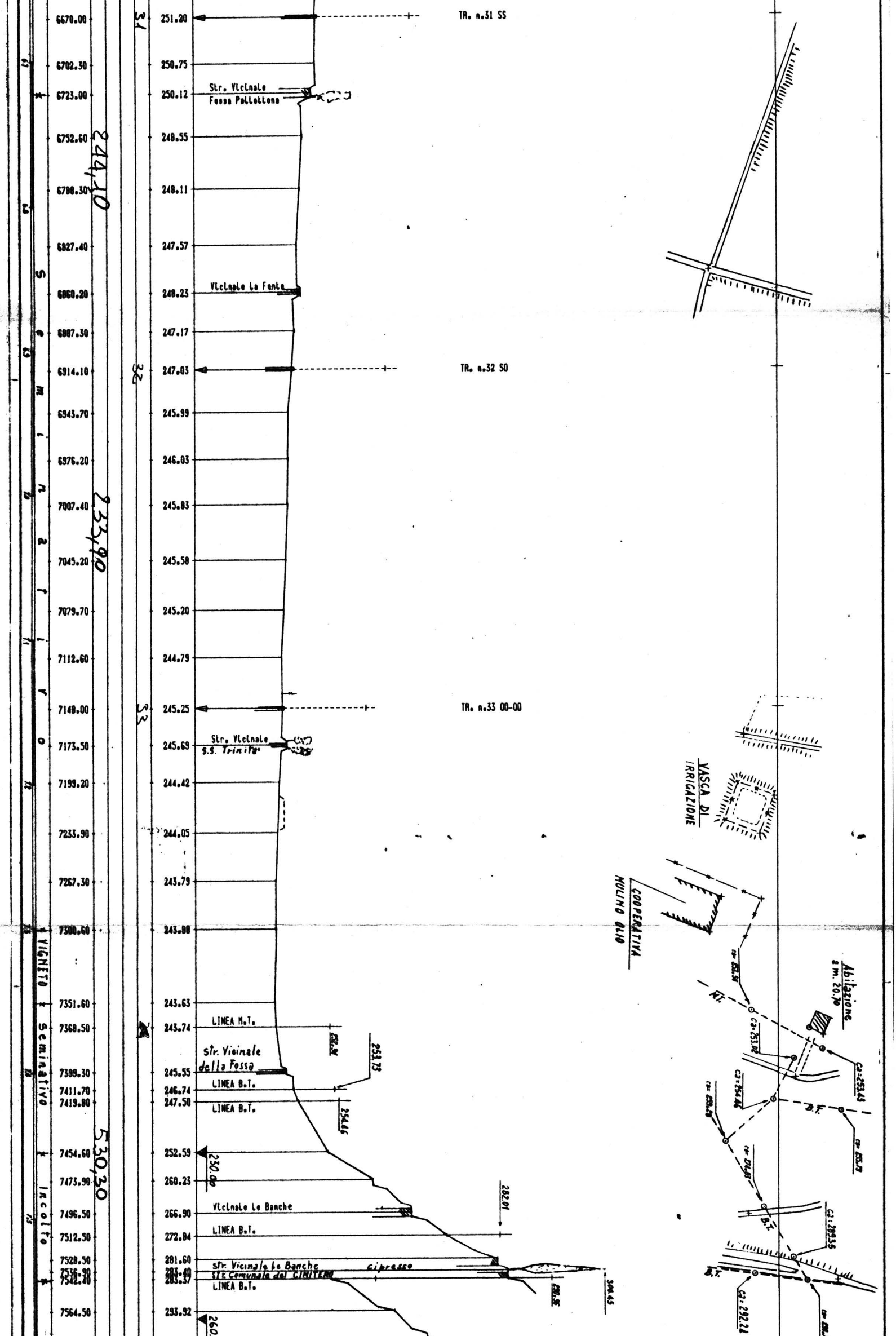
6670.00
251.20
TR. n.31 SS
6702.30
250.75
6723.00
250.12
Str. Vicinale
Fossa Pallottone
6752.60
248.55
6798.30
248.11
6827.40
247.57
6860.20
248.23
Vicinale Le Fonte
6887.30
247.17
6914.10
247.03
TR. n.32 SO
6943.70
245.99
6976.20
246.03
7007.40
245.83
7045.20
245.58
7079.70
245.20
7112.60
244.79
7148.00
245.25
TR. n.33 00-00
7173.50
245.69
Str. Vicinale
S.S. Trinita'
7199.20
244.42
7233.90
244.05
7267.30
243.79
7300.60
243.88
7351.60
243.63
7368.50
243.74
LINEA M.T.
str. Vicinale
della Fossa
7399.30
245.55
7411.70
246.74
LINEA B.T.
7419.80
247.50
LINEA B.T.
253.73
254.46
7454.60
252.59
250.00
7473.90
260.23
7496.50
266.90
Vicinale Le Banche
282.01
7512.50
272.84
LINEA B.T.
7528.50
281.60
str. Vicinale Le Banche
cipresso
7536.90
283.40
str. Comunale del CIMITERO
7542.40
283.37
LINEA B.T.
300.45
7564.50
293.92
260
Seminativo
VIGNETO
Seminativo
Incolto
31
32
33
244,10
233,90
530,30
VASCA DI
IRRIGAZIONE
COOPERATIVA
MULINO OLIO
Abitazione
a m. 20.70
M.T.
Cd=253.02
Cd=253.43
Cd=254.46
B.T.
Cd=292.22
Cd=289.35
B.T.
B.T.

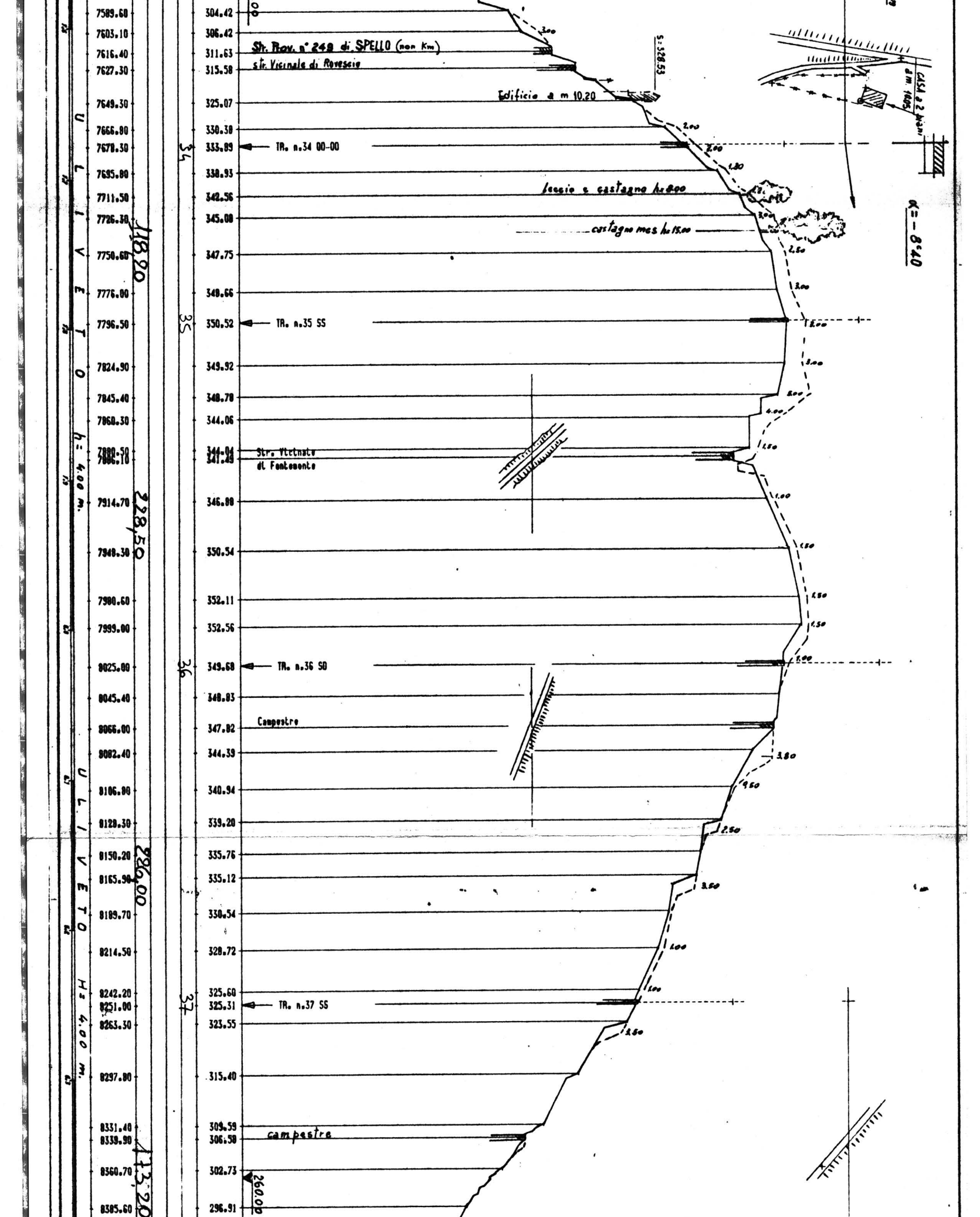
7589.60
7603.10
7616.40
7627.30
7649.30
7666.80
7678.30
7695.80
7711.50
7726.30
7750.60
7776.00
7796.50
7824.90
7845.40
7860.30
7880.50
7886.10
7914.70
7940.30
7980.60
7999.00
8025.00
8045.40
8066.00
8082.40
8106.80
8128.30
8150.20
8165.90
8189.70
8214.50
8242.20
8251.00
8263.30
8297.80
8331.40
8339.90
8360.70
8385.60
U L I V E T O h: 4.00 m.
U L I V E T O H= 4.00 m.
118,90
228,50
296,00
113,20
34
35
36
37
304.42
306.42
311.63
315.58
325.07
330.38
333.89
338.93
342.56
345.08
347.75
348.66
350.52
349.92
348.78
344.06
344.04
341.49
346.80
350.54
352.11
352.56
349.68
348.83
347.82
344.39
340.94
339.20
335.76
335.12
330.54
328.72
325.60
325.31
323.55
315.40
309.59
306.50
302.73
296.91
260,00
Str. Prov. n° 249 di SPELLO (non Km)
str. Vicinale di Rovescio
S= 328.53
Edificio a m 10.20
CASA a 2 piani a m. 1605
TR. n.34 00-00
leccio e castagno h=8.00
castagno mes h=15.00
α= − 8°40
TR. n.35 SS
Str. Vicinale di Fontemonte
TR. n.36 SO
Campestre
TR. n.37 SS
campestre
3.00
2.00
2.00
1.80
3.00
2.50
3.00
2.00
3.00
2.00
4.00
1.50
1.00
1.50
1.50
1.50
1.00
3.80
2.50
2.50
3.50
1.00
1.00
2.50

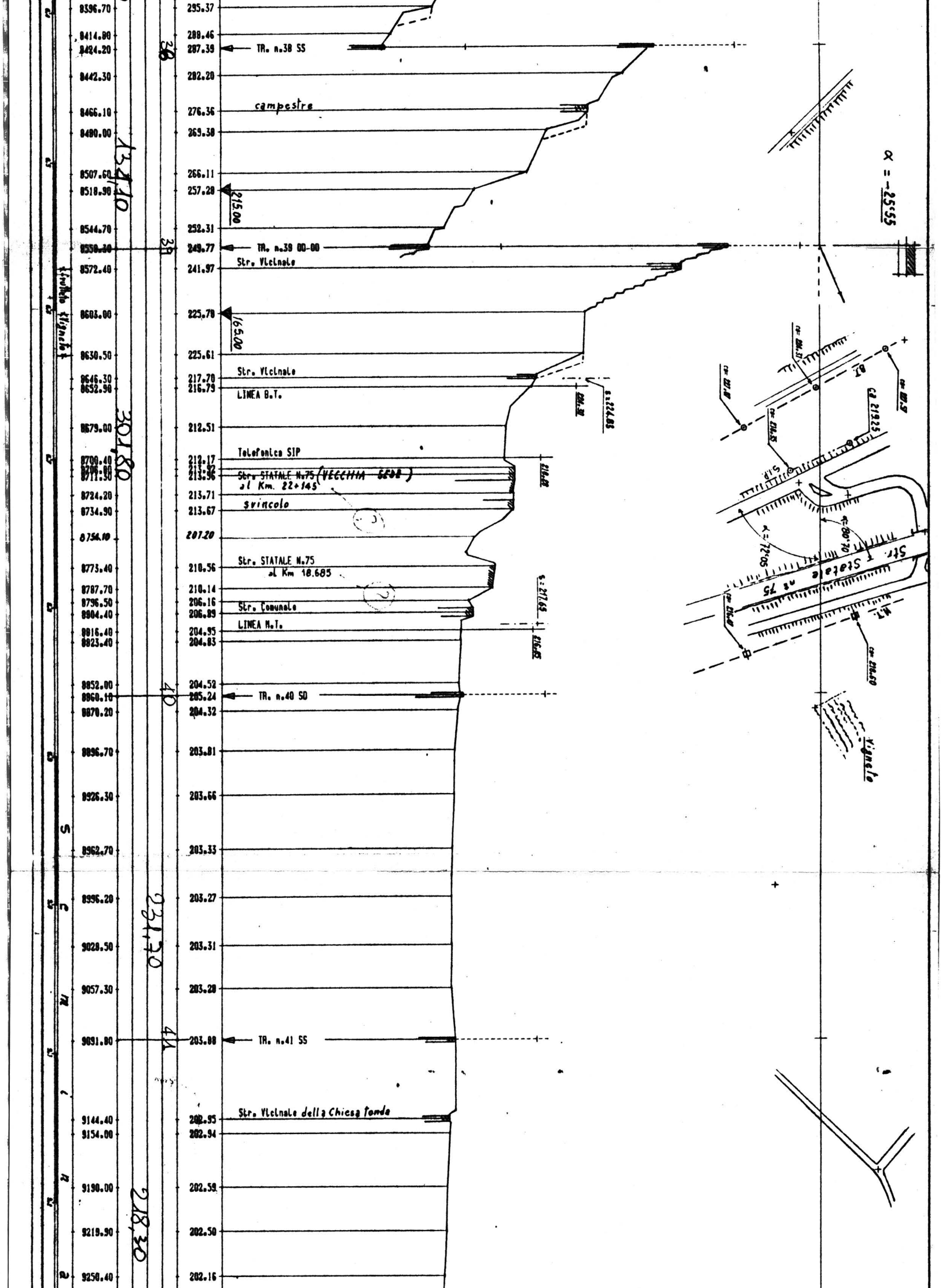
8396.70 — 295.37
8414.80 — 288.46
8424.20 — 287.39 — TR. n.38 SS
38
8442.30 — 282.20
8466.10 — 276.36
campestre
8490.00 — 269.38
1347,10
8507.60 — 266.11
8518.90 — 257.28
215.00
8544.70 — 252.31
8550.30 — 249.77 — TR. n.39 00-00
39
Str. Vicinale
8572.40 — 241.97
Vigneto
8603.00 — 225.78
165.00
8630.50 — 225.61
Str. Vicinale
8646.30 — 217.70
8652.90 — 216.79
LINEA B.T.
8679.00 — 212.51
301,80
Telefonica SIP
8700.40 — 212.17
8706.00 — 213.92
8711.50 — 213.56
Str. STATALE N.75 (VECCHIA SEDE) al Km. 22+145
8724.20 — 213.71
svincolo
8734.90 — 213.67
8754.10 — 207.20
Str. STATALE N.75 al Km 18.685
8773.40 — 210.56
8787.70 — 210.14
8796.50 — 206.16
Str. Comunale
8804.40 — 206.89
LINEA M.T.
8816.40 — 204.95
8823.40 — 204.83
8852.00 — 204.52
8860.10 — 205.24 — TR. n.40 SD
40
8870.20 — 204.32
8896.70 — 203.81
8926.30 — 203.66
8962.70 — 203.33
8996.20 — 203.27
231,70
9028.50 — 203.31
9057.30 — 203.28
9091.80 — 203.08 — TR. n.41 SS
41
Str. Vicinale della Chiesa tonda
9144.40 — 202.95
9154.00 — 202.94
9190.00 — 202.59
218,30
9219.90 — 202.50
9250.40 — 202.16
S
c
m
n
a
α = -25°55
S.I.P.
B.T.
M.T.
Str. Statale n° 75
α = 72°05
α = 80°70
q:224.85
q:217.65
Vigneto

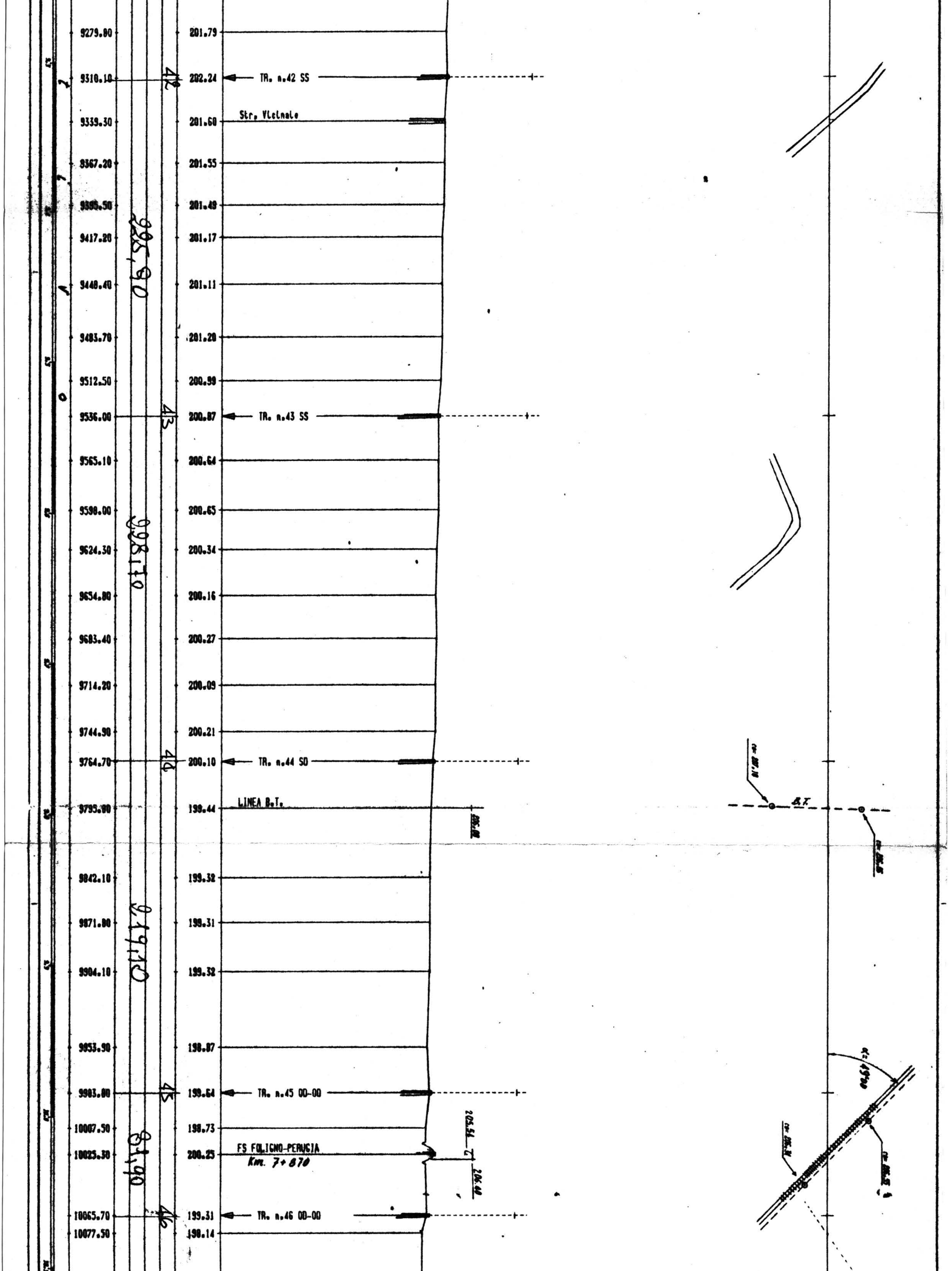
9279.80
201.79
9310.10
42
202.24
TR. n.42 SS
9339.30
201.60
Str. Vicinale
9367.20
201.55
9395.50
201.49
225,90
9417.20
201.17
9448.40
201.11
9483.70
201.20
9512.50
200.99
9536.00
43
200.87
TR. n.43 SS
9565.10
200.64
9598.00
200.65
228,70
9624.30
200.34
9654.80
200.16
9683.40
200.27
9714.20
200.09
9744.90
200.21
9764.70
44
200.10
TR. n.44 SD
9795.80
199.44
LINEA B.T.
B.T.
9842.10
199.32
219,10
9871.80
199.31
9904.10
199.32
9953.90
198.87
9983.00
45
199.64
TR. n.45 OO-OO
α= 45°00
10007.50
198.73
205.54
81,90
10025.30
200.25
FS FOLIGNO-PERUGIA
Km. 7+870
206.44
10065.70
46
199.31
TR. n.46 OO-OO
10077.50
198.14

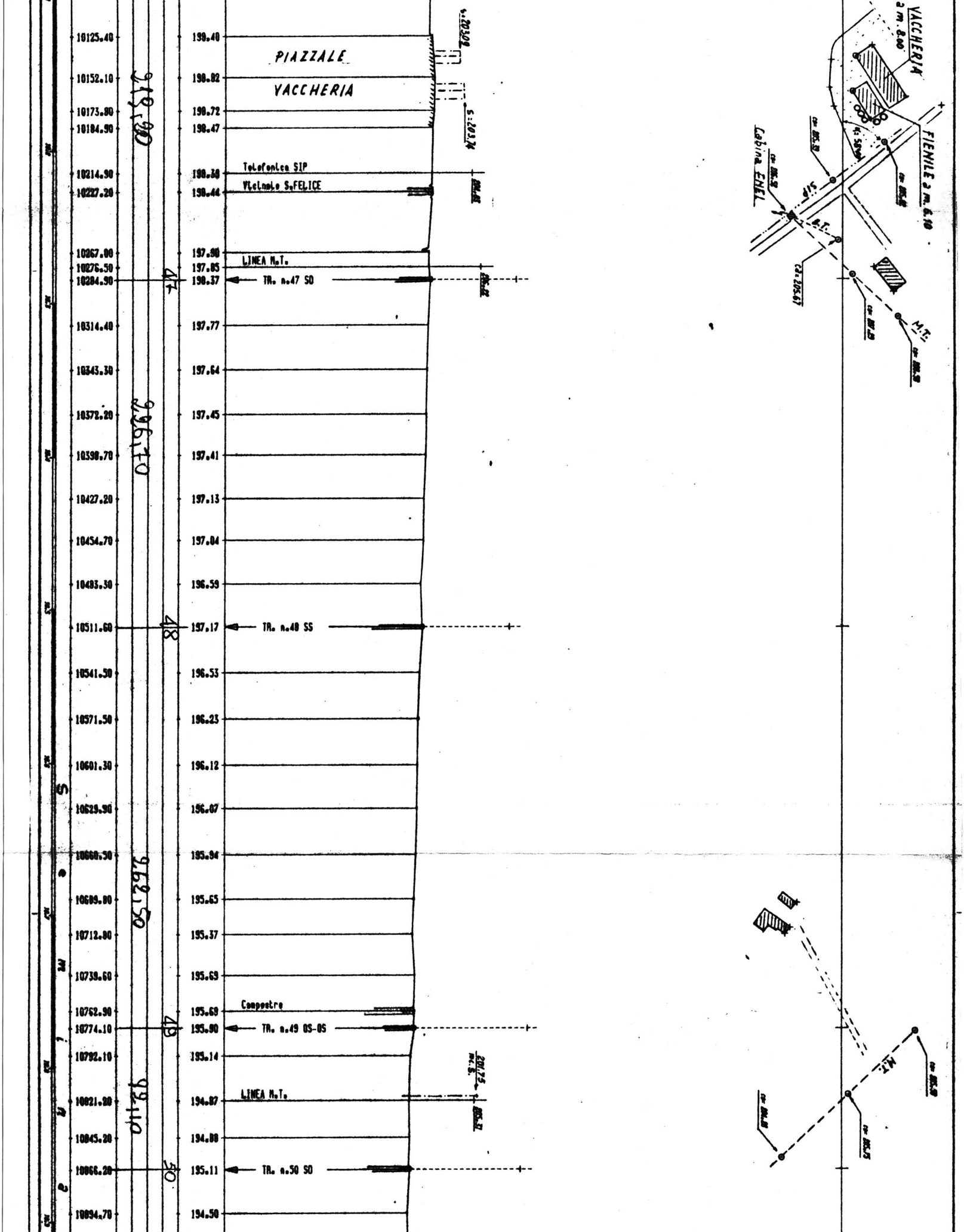
10125.40
198.40
PIAZZALE
VACCHERIA
10152.10
198.82
10173.80
198.72
10184.90
198.47
219,90
Telefonica SIP
10214.90
198.38
Vicinale S.FELICE
10227.20
198.44
10267.00
197.90
LINEA M.T.
10276.50
197.85
10284.90
47
198.37
TR. n.47 SO
10314.40
197.77
10343.30
197.64
10372.20
197.45
226,70
10398.70
197.41
10427.20
197.13
10454.70
197.04
10483.30
196.59
10511.60
48
197.17
TR. n.48 SS
10541.50
196.53
10571.50
196.23
10601.30
196.12
10629.90
196.07
10660.50
195.94
262,50
10689.80
195.65
10712.80
195.37
10739.60
195.69
Campestre
10762.90
195.69
10774.10
49
195.80
TR. n.49 OS-OS
10792.10
195.14
LINEA M.T.
10821.20
194.87
92,110
10845.20
194.88
10866.20
50
195.11
TR. n.50 SO
10894.70
194.50
203.08
S:203.74
201.75
M.S.
VACCHERIA a m. 8.00
FIENILE a m. 6.10
Cabina ENEL
SIP
B.T.
M.T.
cs=205.67
M.T.

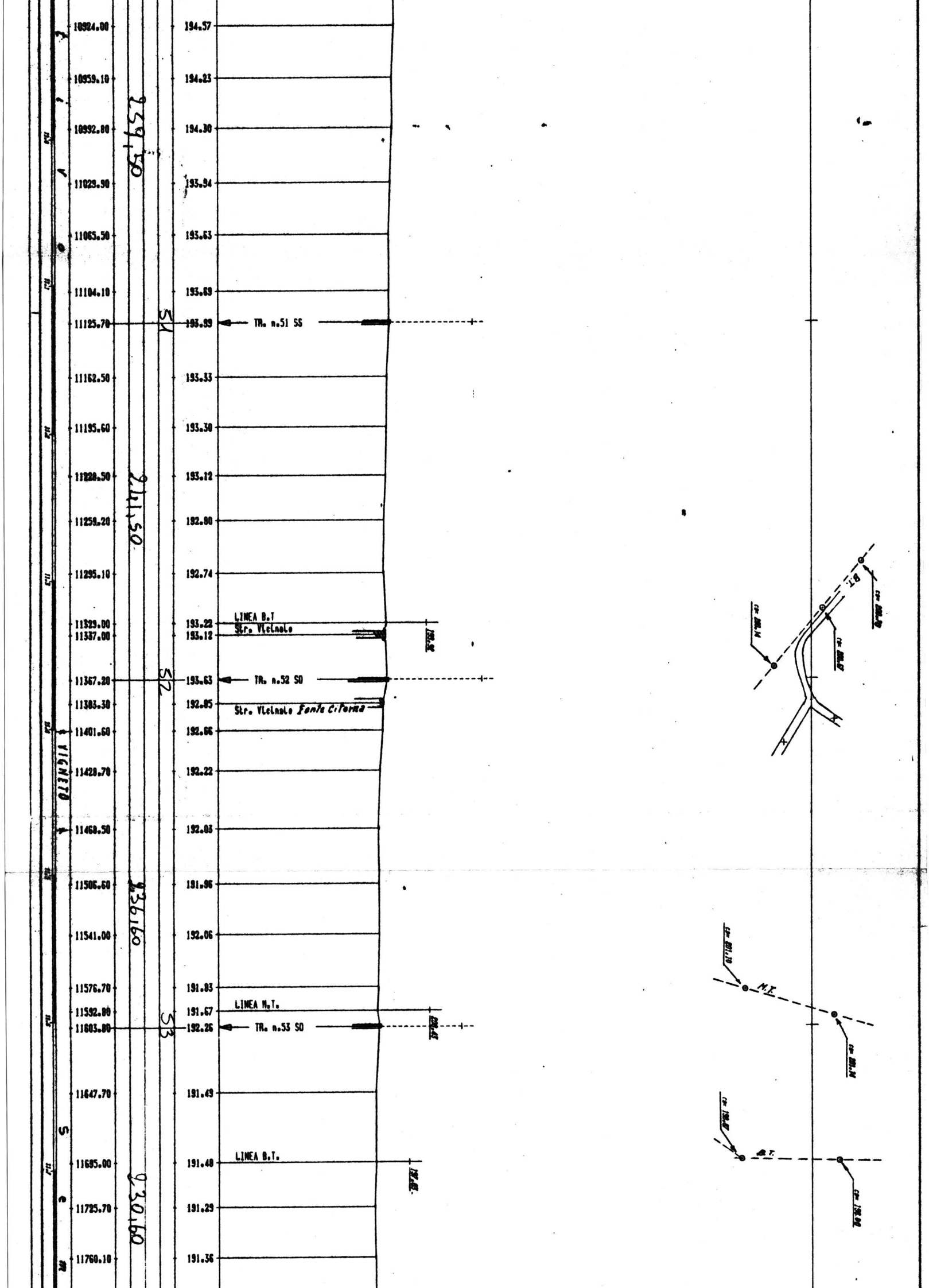
TR. n.51 SS
LINEA B.T
Str. Vicinale
TR. n.52 SO
Str. Vicinale Fonte Citerna
LINEA M.T.
TR. n.53 SO
LINEA B.T.
VIGNETO
S
e
B.T.
M.T.
B.T.
cp= 201.10
259,50
241,50
236,60
230,60
51
52
53

10924.00	194.57
10959.10	194.23
10992.80	194.30
11029.90	193.94
11065.50	193.63
11104.10	193.69
11125.70	193.89
11162.50	193.33
11195.60	193.30
11220.50	193.12
11259.20	192.80
11295.10	192.74
11329.00	193.22
11337.00	193.12
11367.20	193.63
11383.30	192.85
11401.60	192.66
11428.70	192.22
11460.50	192.03
11506.60	191.96
11541.00	192.06
11576.70	191.83
11592.80	191.67
11603.80	192.26
11647.70	191.49
11695.00	191.48
11725.70	191.29
11760.10	191.36
"

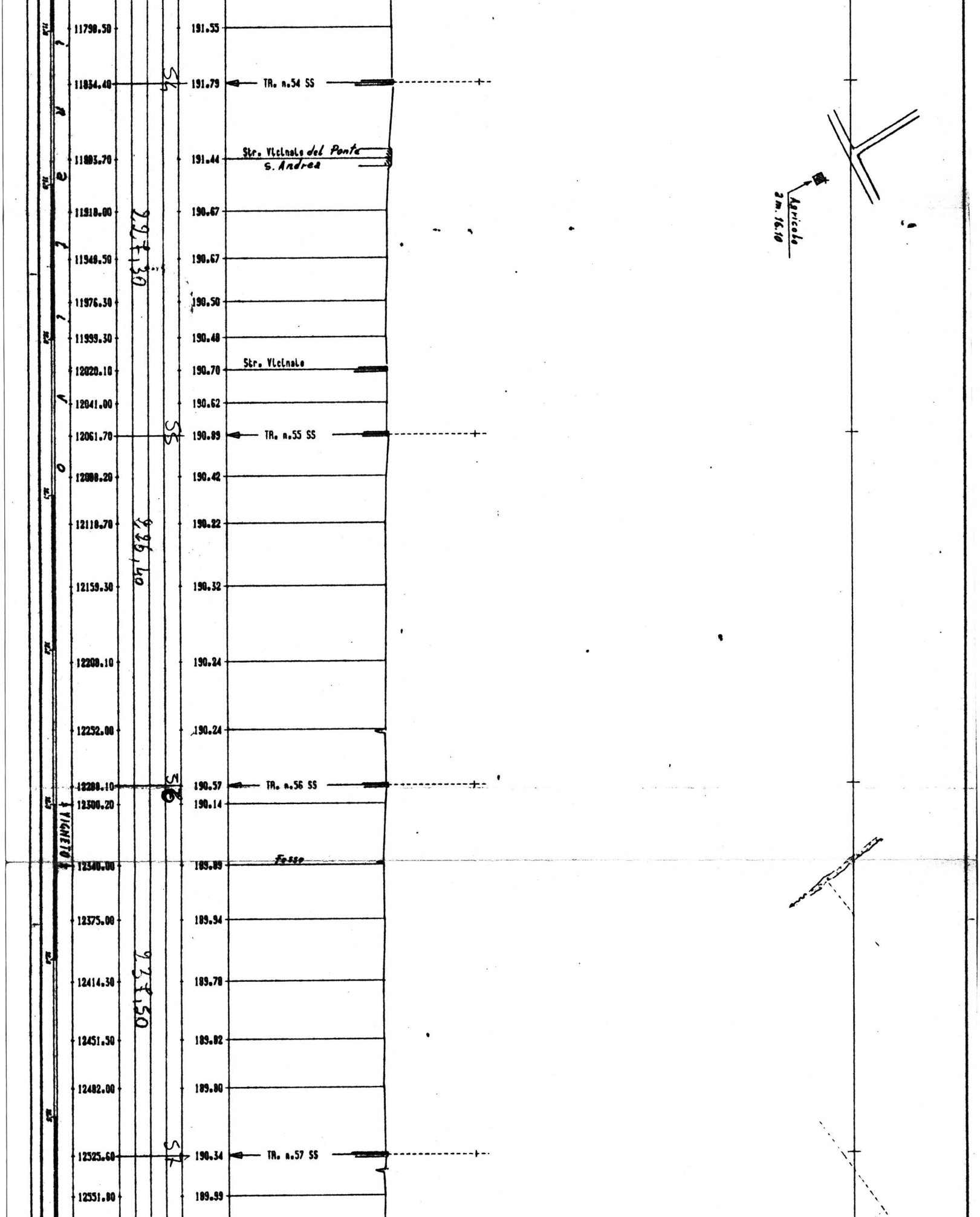

TR. n.54 SS
Str. Vicinale del Ponte
S. Andrea
Str. Vicinale
TR. n.55 SS
TR. n.56 SS
Fosso
TR. n.57 SS
VIGNETO
Agricolo
a m. 16.10
54
55
56
57
227,30
226,40
227,50

11790.50	191.55
11834.40	191.79
11883.70	191.44
11918.00	190.67
11948.50	190.67
11976.30	190.50
11999.30	190.48
12020.10	190.70
12041.00	190.62
12061.70	190.89
12088.20	190.42
12118.70	190.22
12159.30	190.32
12208.10	190.24
12252.00	190.24
12288.10	190.57
12300.20	190.14
12340.00	189.89
12375.00	189.94
12414.30	189.78
12451.30	189.82
12482.00	189.80
12525.60	190.34
12551.80	189.99

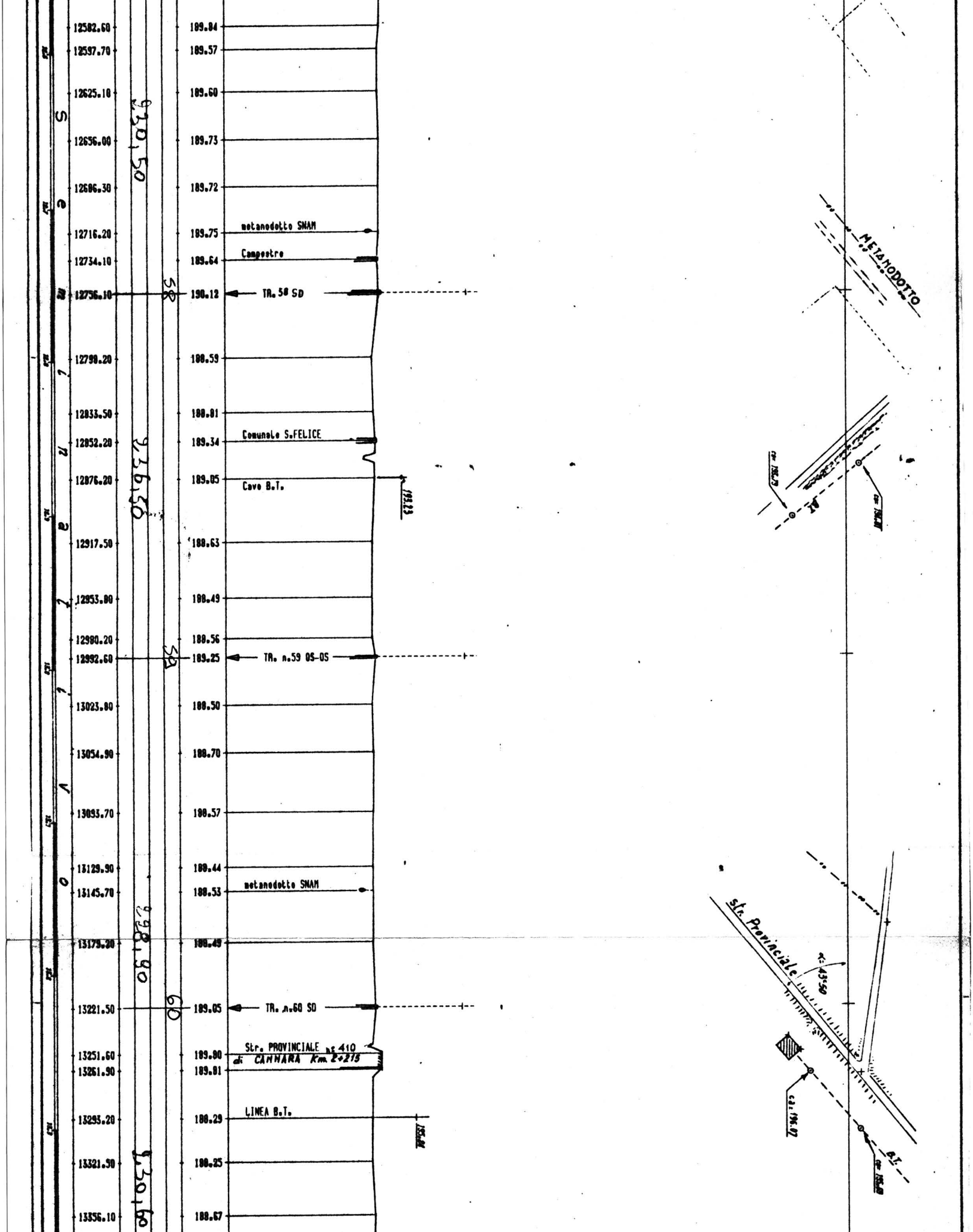
12582.60
189.84
12597.70
189.57
12625.10
189.60
930,50
12656.00
189.73
12686.30
189.72
12716.20
189.75
metanodotto SNAM
12734.10
189.64
Campestre
12756.10
58
190.12
TR. 58 SD
12798.20
188.59
12833.50
188.81
12852.20
189.34
Comunale S.FELICE
936,50
12876.20
189.05
Cavo B.T.
193.23
12917.50
188.63
12953.80
188.49
12980.20
188.56
12992.60
59
189.25
TR. n.59 OS-OS
13023.80
188.50
13054.90
188.70
13093.70
188.57
13129.90
188.44
13145.70
188.53
metanodotto SNAM
928,90
13179.30
188.49
13221.50
60
189.05
TR. n.60 SD
13251.60
189.80
13261.90
189.81
Str. PROVINCIALE n. 410
di CANNARA Km 2+215
13293.20
188.29
LINEA B.T.
930,60
13321.50
188.25
13356.10
188.67
Seminativo
METANODOTTO
B.T.
str. Provinciale
α= 43°50
ca. 196.07
B.T.

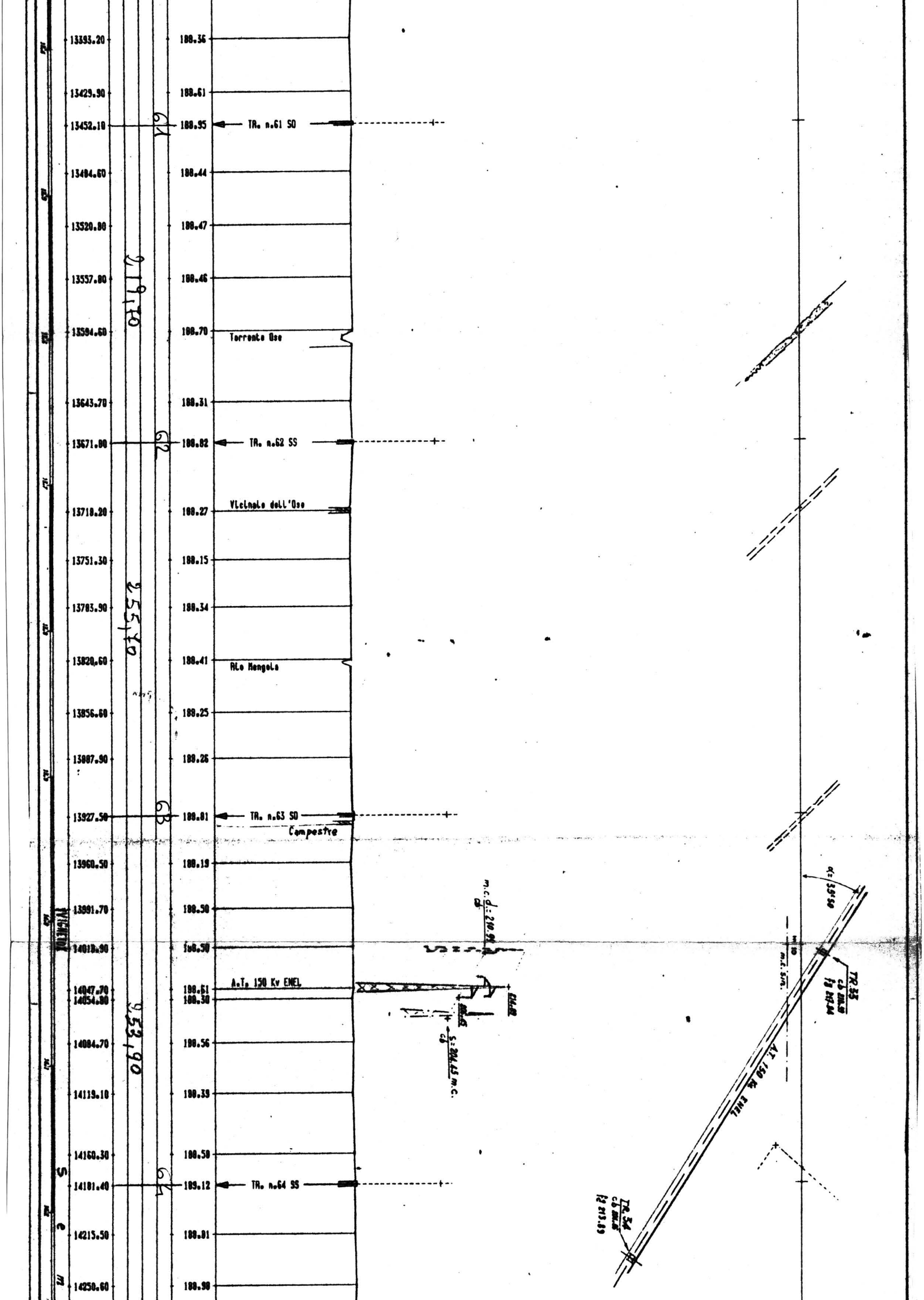
13393.20
188.36
13429.90
188.61
61
13452.10
188.95
TR. n.61 SO
13484.60
188.44
13520.80
188.47
219,70
13557.80
188.46
13594.60
188.70
Torrente Ose
13643.70
188.31
62
13671.80
188.82
TR. n.62 SS
13718.20
188.27
Vicinale dell'Ose
13751.30
188.15
255,70
13783.90
188.34
13820.60
188.41
R.lo Mengolo
13856.60
188.25
13887.90
188.26
63
13927.50
188.81
TR. n.63 SO
Campestre
13960.50
188.19
VIGNETO
13991.70
188.30
14018.90
188.50
m.c. d: 210.9
A.T. 150 Kv ENEL
14047.70
188.61
14054.80
188.30
253,90
14084.70
188.56
s: 204.65 m.c.
14119.10
188.39
14160.30
188.50
64
14181.40
189.12
TR. n.64 SS
14215.50
188.81
14250.60
188.98
α: 35.50
TR.33
TR.34
A.T. 150 Kv ENEL

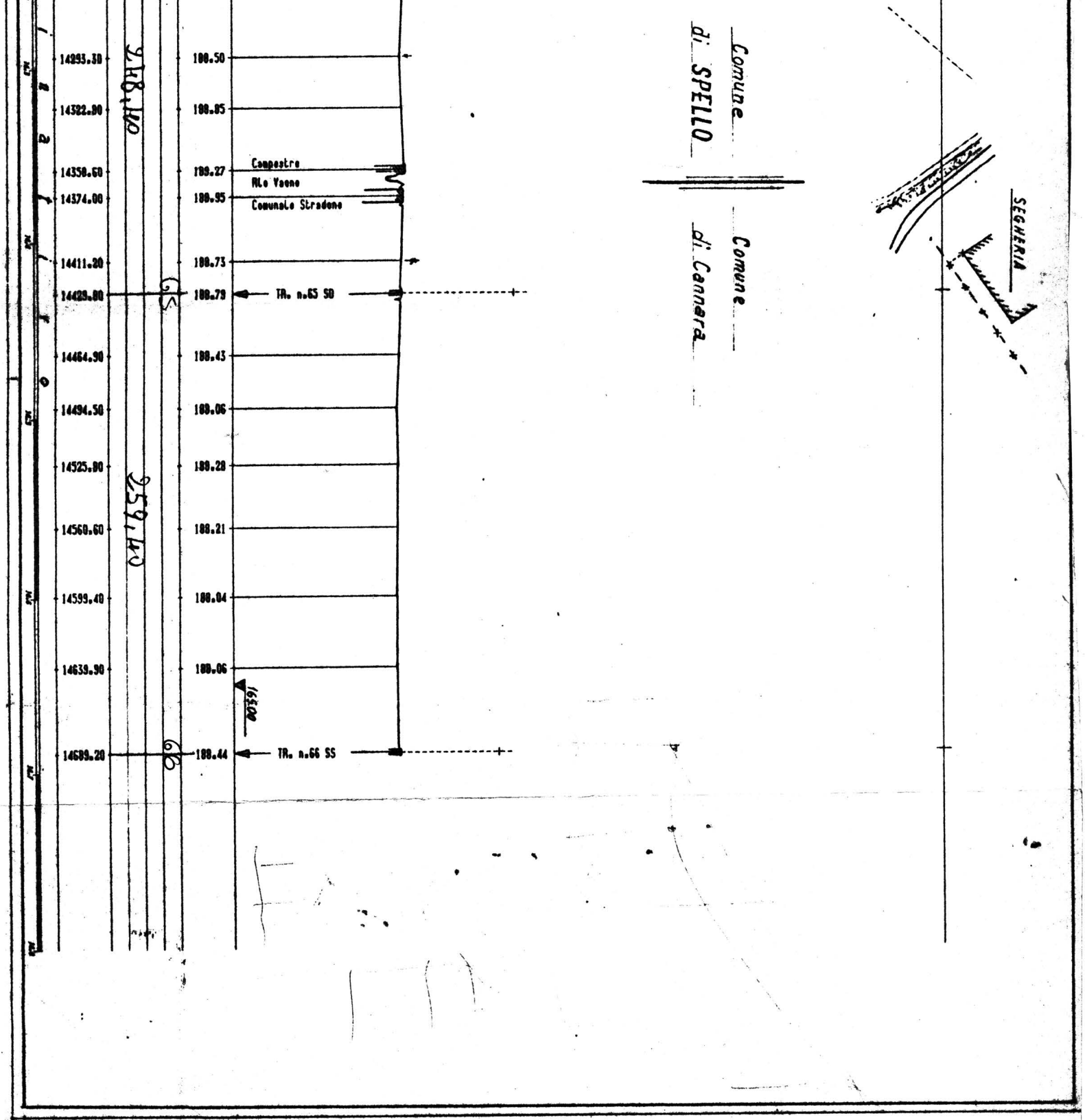
14293.30
14322.80
14350.60
14374.00
14411.20
14429.80
14464.90
14494.50
14525.80
14560.60
14599.40
14639.90
14689.20
248,40
259,40
65
66
188.50
188.85
189.27
188.95
188.73
188.79
188.43
188.06
189.28
188.21
188.04
188.06
188.44
Campestre
Rio Vaono
Comunale Stradone
TR. n.65 SD
TR. n.66 SS
16500
Comune di SPELLO
Comune di Cannara
SEGHERIA