ENEL

COMPARTIMENTO DI ROMA

SETTORE PRODUZIONE E TRASMISSIONE

ELETTRODOTTO 150 KV

FOLIGNO-PIETRAFITTA

3° TRONCO TR.128 C/LE PIETRAFITTA

PROFILO

PARAMETRO FINO AL 196
970

DIS. n° 14333
7-6-1985

Dis. n°: ~~F.P. 03~~	Data: SETTEMBRE 1984	Scala: L 1:2000 H 1:500

NOTE:

ADELFOI S.A.S.

~~MS 504~~

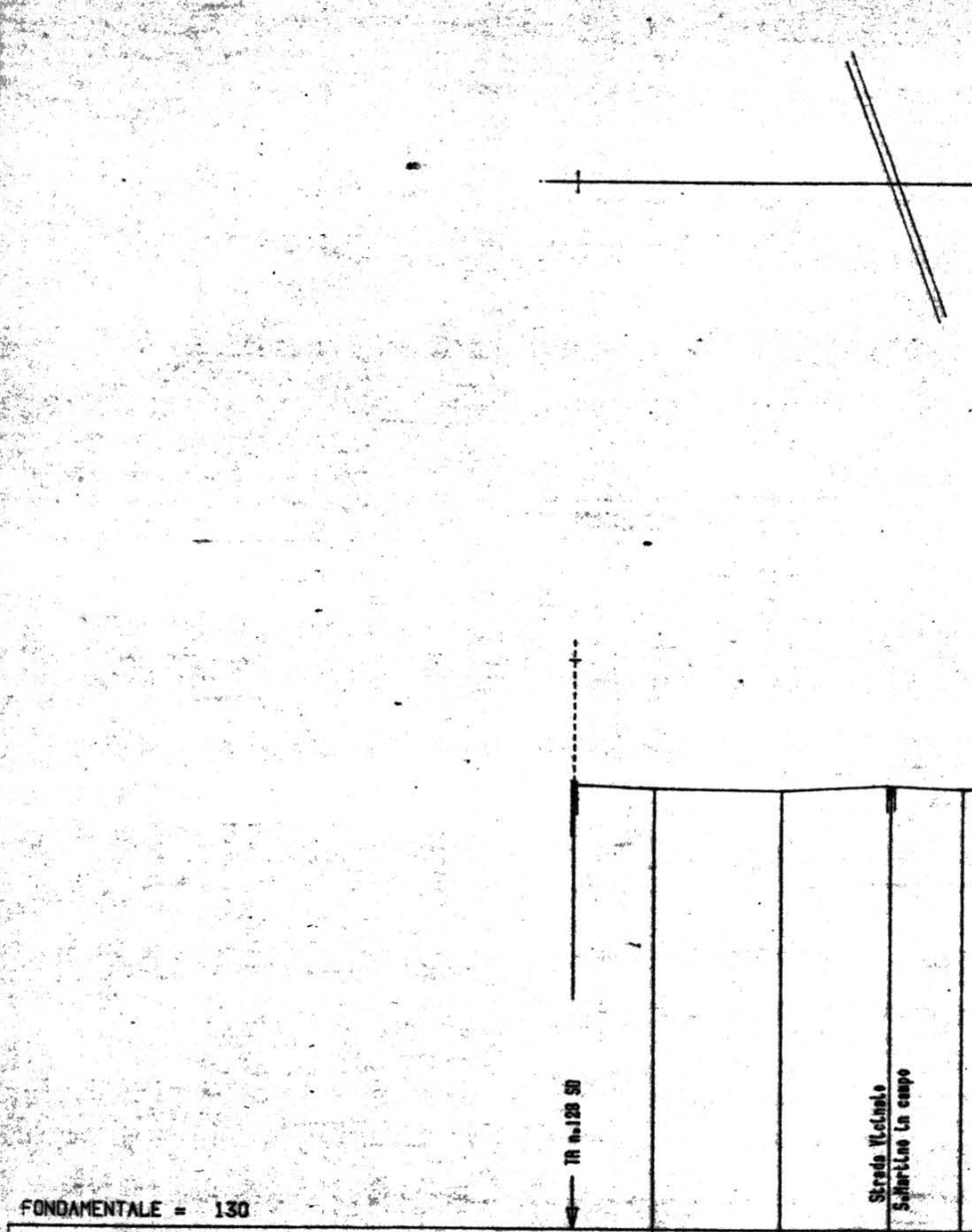
TR n.128 SD
Strada Vicinale
S.Martino in campo

FONDAMENTALE = 130

QUOTE TERRENO	172.78	172.17	172.01	172.44	172.20
NUMERO SOSTEGNO	128				
TIPO PALO E ARMAMENTO					
TIPO FONDAZIONE					
CAMPATA	190				
PROGRESSIVE	29514.80	29545.70	29594.10	29635.00	29661.90
COLTURE			SEMINA		
ETTOMETRICA	295		296		

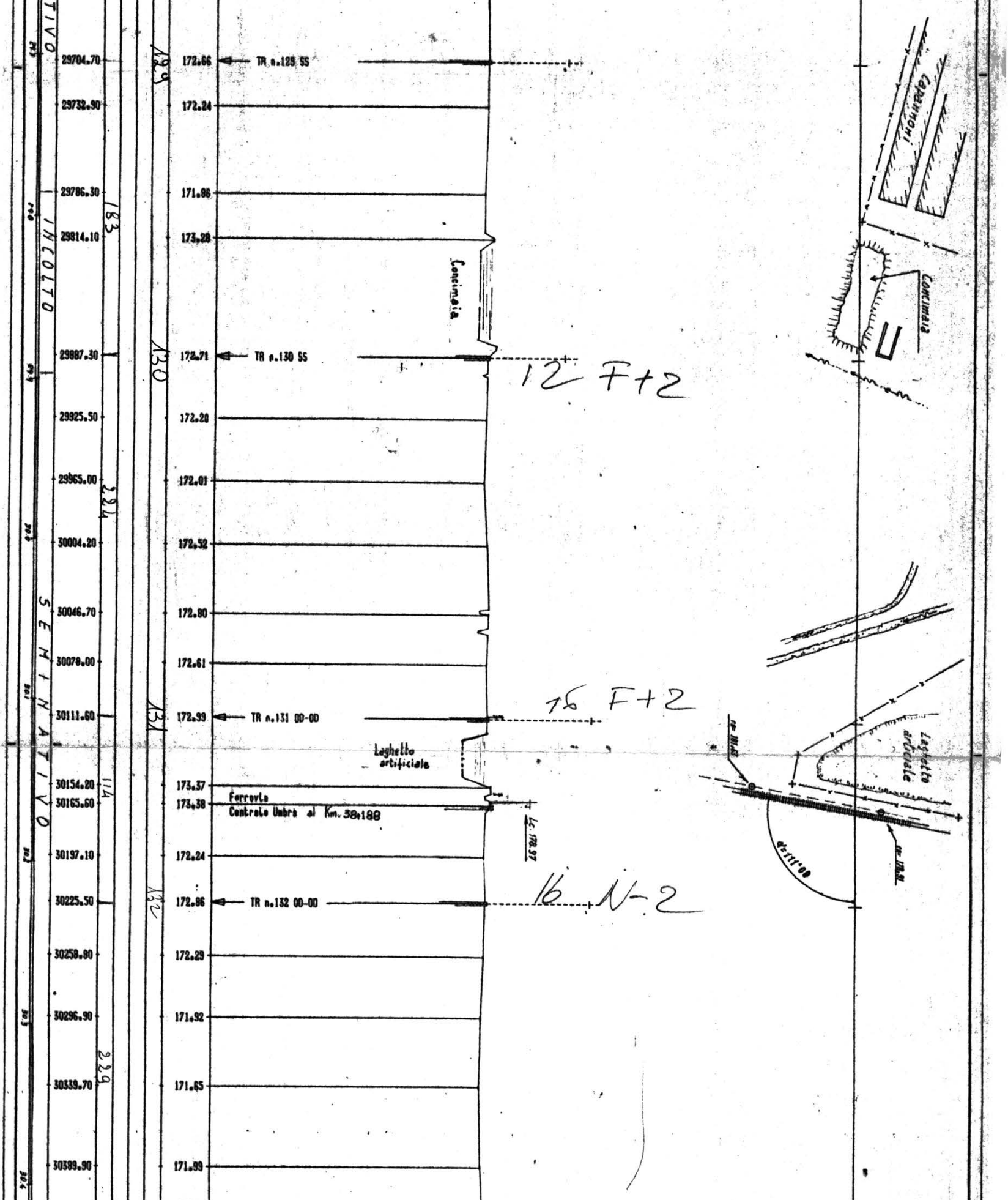
TIVO
INCOLTO
SEMINATIVO
29.7
29.8
29.9
30.0
30.1
30.2
30.3
30.4
29704.70
29732.90
29786.30
29814.10
29887.30
29925.50
29965.00
30004.20
30046.70
30078.00
30111.60
30154.20
30165.60
30197.10
30225.50
30258.80
30296.90
30339.70
30389.90
183
224
114
229
129
130
131
132
172.66
172.24
171.86
173.28
172.71
172.20
172.01
172.52
172.80
172.61
172.99
173.37
173.38
172.24
172.86
172.29
171.92
171.65
171.99
TR n.129 SS
TR n.130 SS
TR n.131 OD-OD
TR n.132 OD-OD
Concimaia
Laghetto artificiale
Ferrovia Centrale Umbra al Km. 38+188
Lc 178.97
12 F+2
16 F+2
16 N-2
Capannoni
Concimaia
Laghetto artificiale
cf= 181.63
d=111.00
cf= 178.91

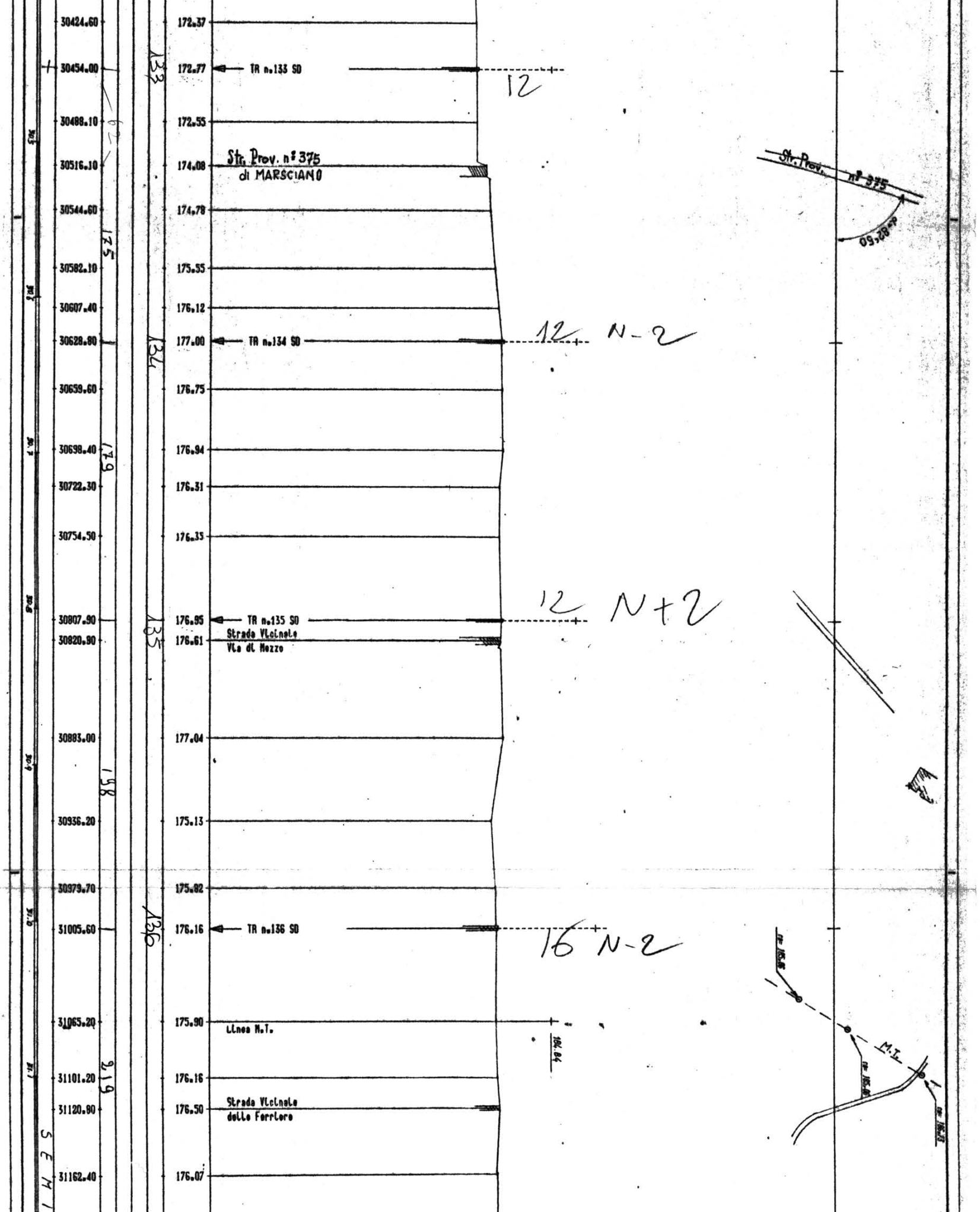
30424.60 172.37
30454.00 172.77 TR n.133 SD
12
133
30488.10 172.55
62
30516.10 174.08 Str. Prov. n° 375 di MARSCIANO
St. Prov. n° 375
09,28
30544.60 174.78
175
30582.10 175.55
30607.40 176.12
30628.80 177.00 TR n.134 SD
12 N-2
134
30659.60 176.75
30698.40 176.94
179
30722.30 176.31
30754.50 176.35
30807.90 176.95 TR n.135 SD
12 N+2
135
30820.90 176.61 Strada Vicinale Via di Mezzo
30883.00 177.04
158
30936.20 175.13
30979.70 175.82
31005.60 176.16 TR n.136 SD
16 N-2
136
31065.20 175.90 Linea M.T.
186.84
M.T.
qf 185.85
qf 185.60
qf 186.73
31101.20 176.16
219
31120.80 176.50 Strada Vicinale delle Ferriere
31162.40 176.07
SEMI
30.5
30.6
30.7
30.8
30.9
31.0
31.1

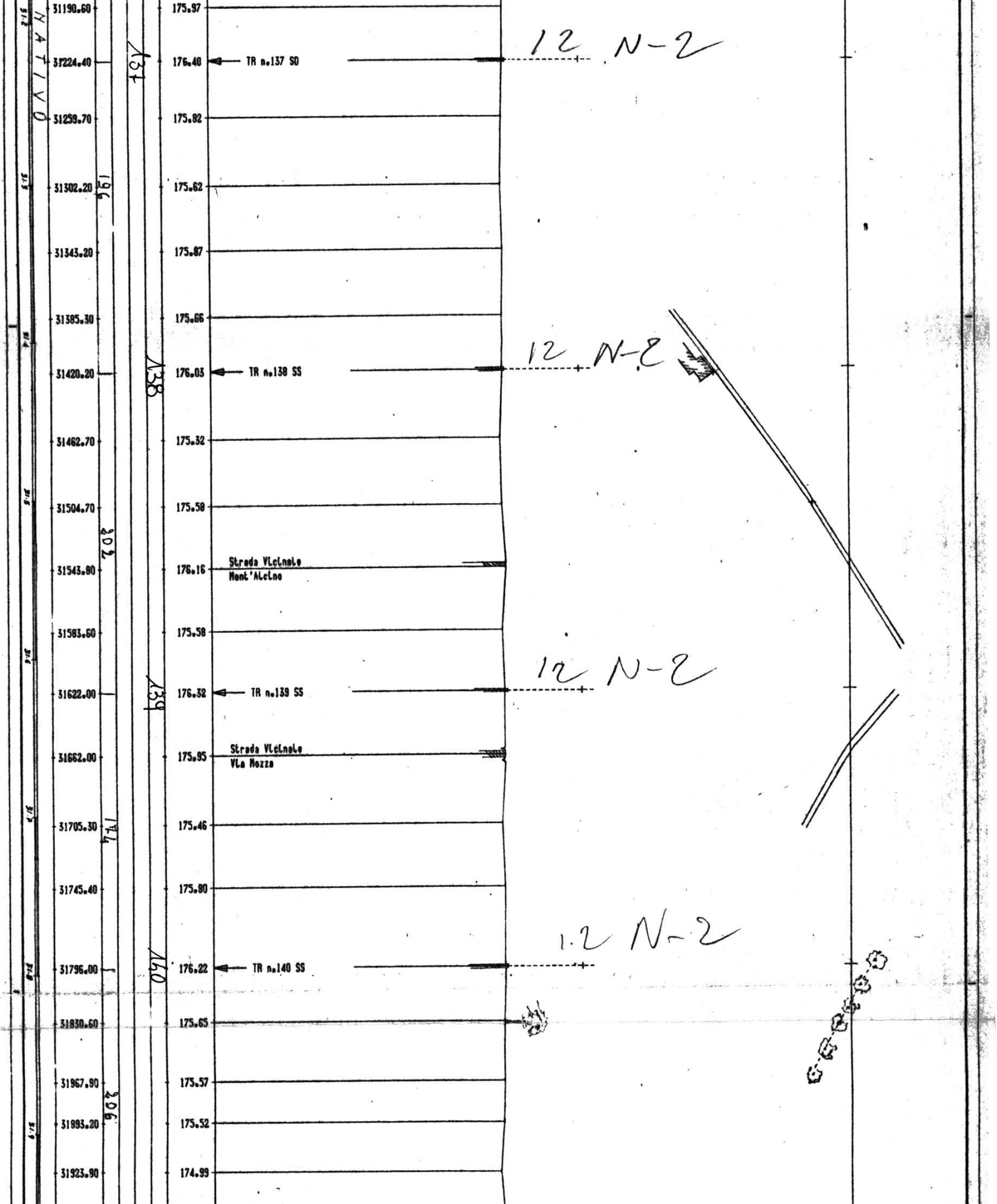
NATIVO
31.2
31.3
31.4
31.5
31.6
31.7
31.8
31.9
137
138
139
140
196
202
174
206
12 N-2
12 N-2
12 N-2
1.2 N-2

31190.60	175.97	
31224.40	176.40	TR n.137 SO
31259.70	175.82	
31302.20	175.62	
31343.20	175.87	
31385.30	175.66	
31420.20	176.03	TR n.138 SS
31462.70	175.32	
31504.70	175.58	
31543.80	176.16	Strada Vicinale Mont'Alcino
31583.60	175.58	
31622.00	176.32	TR n.139 SS
31662.00	175.95	Strada Vicinale Via Mozza
31705.30	175.46	
31745.40	175.80	
31796.00	176.22	TR n.140 SS
31830.60	175.65	
31967.90	175.57	
31893.20	175.52	
31923.90	174.99	

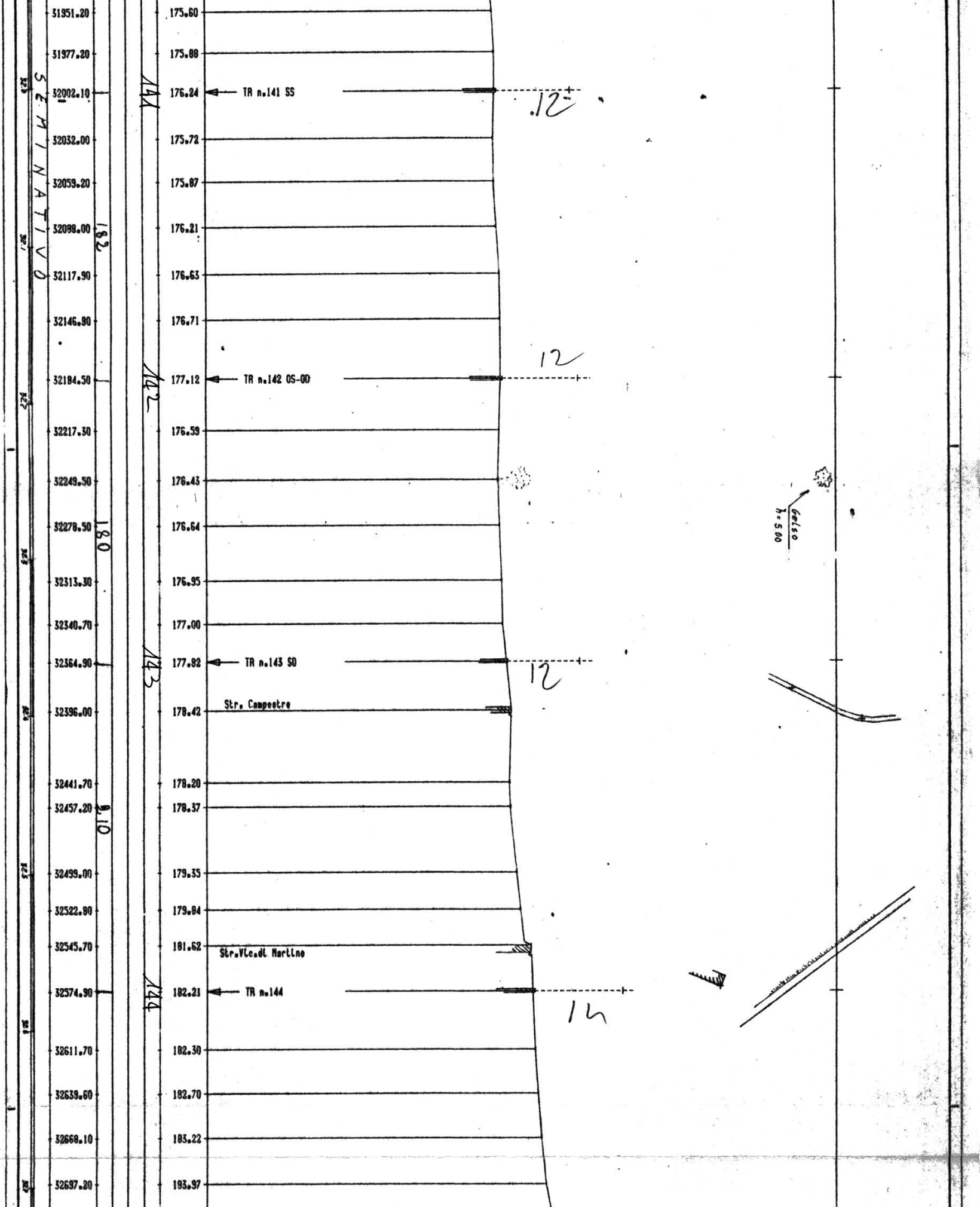
SEMINATIVO
182
180
310
141
142
143
144
12
12
12
14
Gelso
h=5.00

31951.20	175.60	
31977.20	175.88	
32002.10	176.24	TR n.141 SS
32032.00	175.72	
32059.20	175.87	
32088.00	176.21	
32117.90	176.63	
32146.90	176.71	
32184.50	177.12	TR n.142 OS-OD
32217.30	176.59	
32249.50	176.43	
32278.50	176.64	
32313.30	176.95	
32340.70	177.00	
32364.90	177.82	TR n.143 SD
32396.00	178.42	Str. Campestre
32441.70	178.20	
32457.20	178.37	
32499.00	179.35	
32522.80	179.84	
32545.70	181.62	Str.Vic.di Martino
32574.90	182.21	TR n.144
32611.70	182.30	
32639.60	182.70	
32668.10	183.22	
32697.20	193.97	

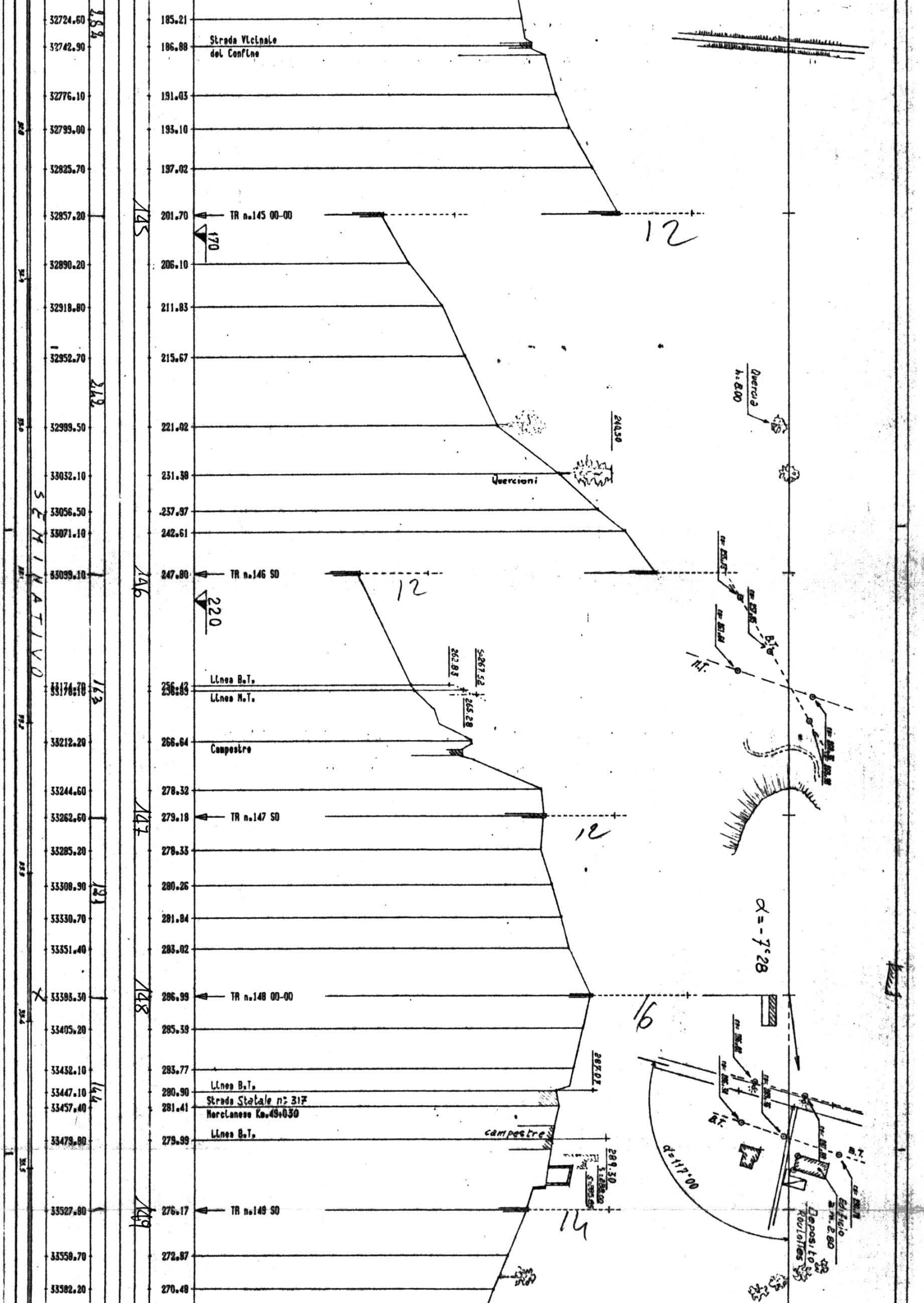

32724.60	185.21	
32742.90	186.88	Strada Vicinale del Confine
32776.10	191.03	
32799.00	193.10	
32825.70	197.02	
32857.20	201.70	TR n.145 00-00
32890.20	206.10	
32918.80	211.83	
32952.70	215.67	
32999.50	221.02	
33032.10	231.38	
33056.50	237.97	
33071.10	242.61	
33099.10	247.80	TR n.146 SO
33174.70	256.42	Linea B.T.
33178.10	258.89	Linea M.T.
33212.20	266.64	Campestre
33244.60	278.32	
33262.60	279.18	TR n.147 SO
33285.20	278.33	
33308.90	280.26	
33330.70	281.84	
33351.40	283.02	
33393.30	286.99	TR n.148 00-00
33405.20	285.39	
33432.10	283.77	
33447.10	280.90	Linea B.T.
33457.40	281.41	Strada Statale n: 317 Marcianese Km.49+030
33479.80	279.99	Linea B.T.
33527.80	276.17	TR n.149 SO
33550.70	272.87	
33582.20	270.48	

184
262
163
191
164
SEMINATIVO
x
145
146
147
148
149
170
220
12
12
12
16
14
Quercioni
240.50
Quercia h:6.00
262.83
s:267.52
265.28
287.07
campestre
289.30
s:288.00
s:285.85
B.T.
M.T.
α=-7°28
α=117°00
Edificio a m.2.80
Deposito Roulottes

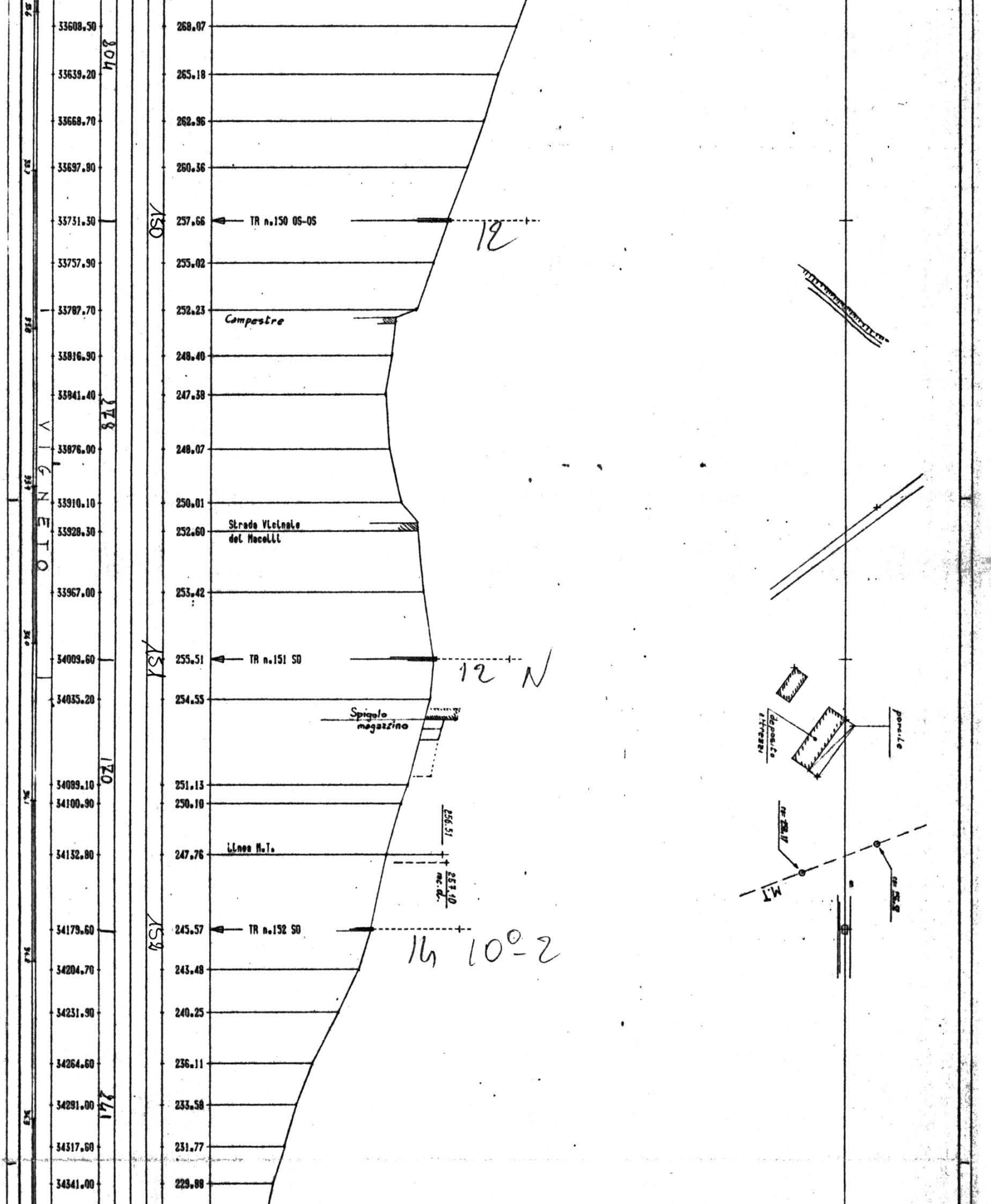
33608.50
268.07
804
33639.20
265.18
33668.70
262.96
33697.80
260.36
33731.30
150
257.66
TR n.150 OS-OS
12
33757.90
255.02
33787.70
252.23
Campestre
33816.90
248.40
33841.40
247.38
278
VIGNETO
33876.00
248.07
33910.10
250.01
33928.30
252.60
Strada Vicinale
del Macelli
33967.00
253.42
34009.60
151
255.51
TR n.151 SO
12 N
34035.20
254.55
Spigolo
magazzino
deposito
attrezzi
porcile
170
34089.10
251.13
34100.90
250.10
256.51
34132.80
247.76
Linea M.T.
257.10
m.c.d.
M.T
34179.60
152
245.57
TR n.152 SO
14 10°-2
34204.70
243.48
34231.90
240.25
34264.60
236.11
241
34291.00
233.58
34317.60
231.77
34341.00
229.88

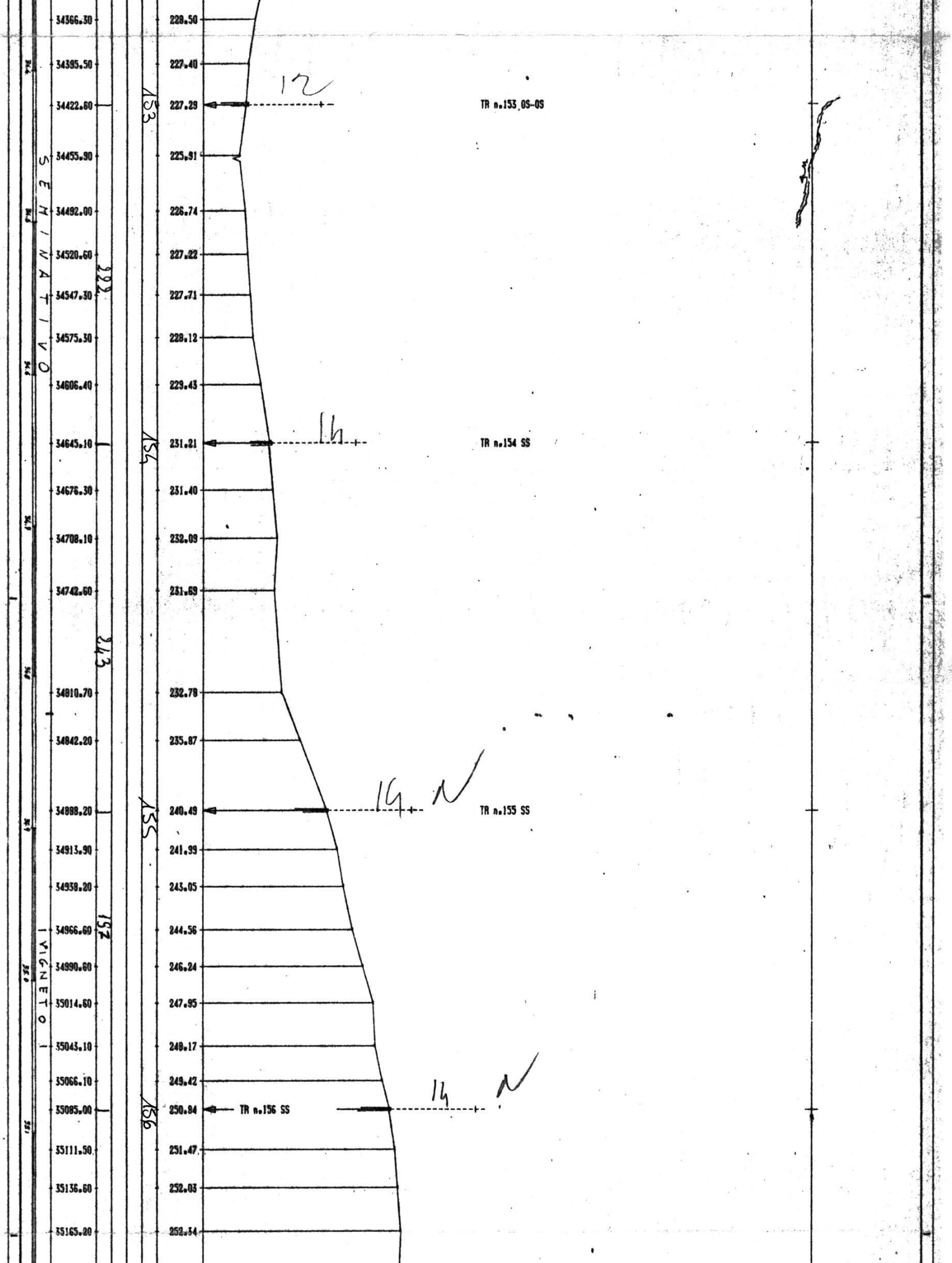
34.4
34.5
34.6
34.7
34.8
34.9
35.0
35.1
SEMINATIVO
VIGNETO
153
154
155
156
229
243
157
12
14
14 N
14 N
TR n.153 OS-OS
TR n.154 SS
TR n.155 SS
TR n.156 SS

34366.30	228.50
34395.50	227.40
34422.60	227.29
34455.90	225.91
34492.00	226.74
34520.60	227.22
34547.30	227.71
34575.30	228.12
34606.40	229.43
34645.10	231.21
34676.30	231.40
34708.10	232.09
34742.60	231.69
34810.70	232.78
34842.20	235.87
34888.20	240.49
34913.90	241.99
34938.20	243.05
34966.60	244.56
34990.60	246.24
35014.60	247.95
35043.10	248.17
35066.10	249.42
35085.00	250.84
35111.50	251.47
35136.60	252.03
35165.20	252.34

35191.60	252.17	
35219.20	252.67	
35251.60	254.14	
35293.90	255.68	
35306.70	256.95	
35327.30	257.58	
35342.90	258.62	TR n.157 SD
35360.10	257.09	Strada Vicinale di S.Giorgio
35421.70	254.34	Linea B.T.
35441.50	252.34	Strada Vicinale della Badiola
35470.10	251.57	
35491.70	251.69	
35507.00	249.79	TR n.158 SD
35538.20	246.23	
35560.70	243.92	
35572.20	242.96	
35603.70	240.51	
35640.50	236.97	
35665.30	233.75	
35680.10	232.21	TR n.159 SD
35717.90	228.80	Strada Vicinale della Fila
35724.80	227.26	
35763.10	222.54	
35796.30	219.34	Campestre
35829.70	216.45	
35853.50	214.43	
35882.60	213.10	
35904.90	212.21	

251+80

157

158

159

258

164

173

966

VIGNETO

SEMINATIVO

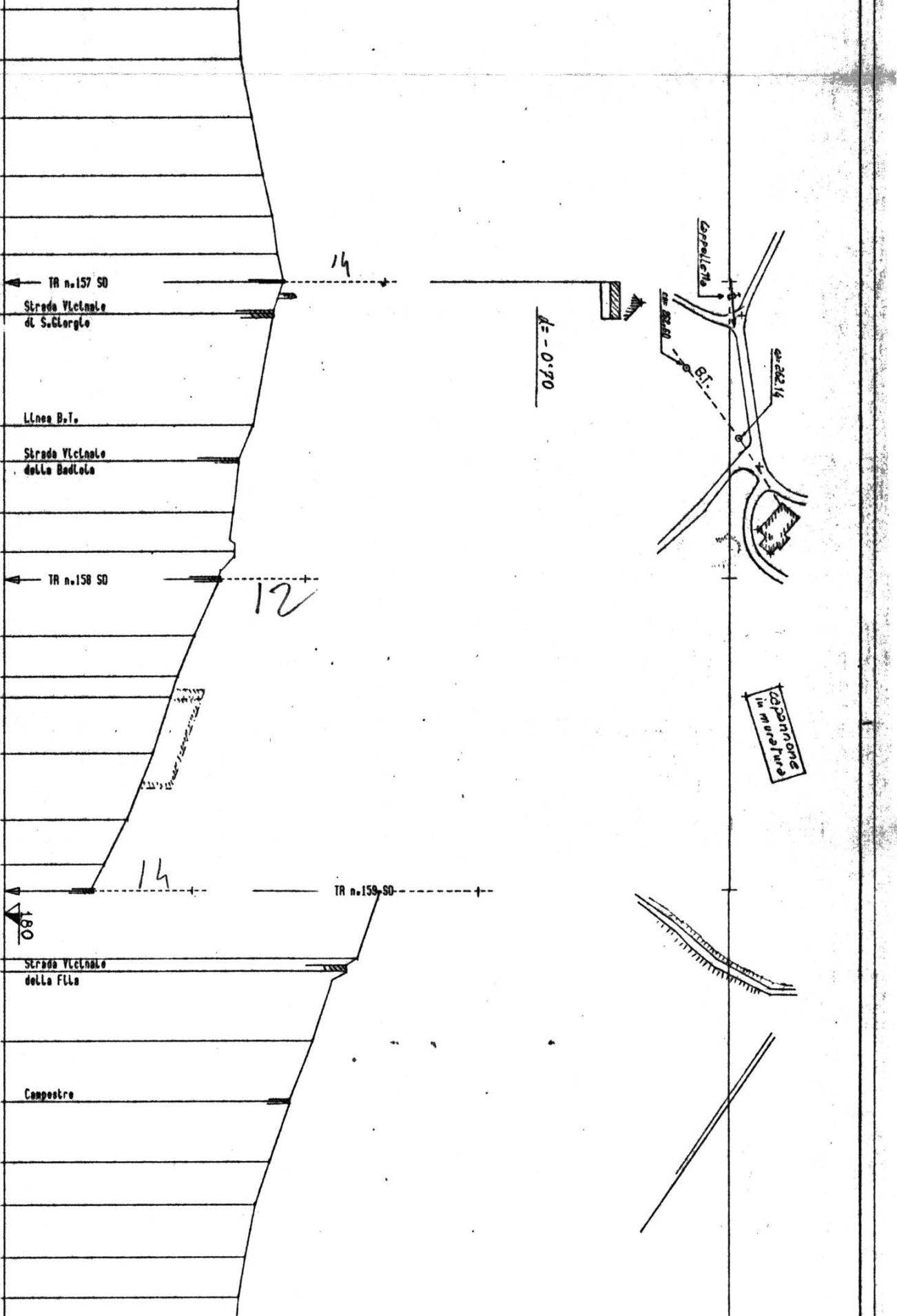

14
12
14
180
d= -0.70
Cappelletta
q= 262.60
q=262.14
B.T.
Capannone in muratura

35931.20		211.76	
35946.70	160	211.17	TR n.160 OS-OS
35975.00		210.70	
36002.20		210.77	
36031.10		210.79	
36063.00	152	210.38	
36089.80		210.36	
36117.30		210.77	
36143.50	161	211.13	TR n.161 SO Linea M.T.
36166.00		211.63	Torrente Genna
36235.80		210.44	
36263.20	229	210.44	
36301.30		209.82	Campestre
36340.50		209.74	
36365.50	162	210.62	TR n.162 OO-OS
36381.30		210.12	Strada Comunale Badiola Villanova
36409.10		210.94	
36436.20		211.69	
36472.00	246	212.72	
36500.80		213.38	Strada Vicinale del Colle
36522.60		214.59	
36550.50		216.19	
36591.40		218.74	
36611.30	163	221.27	TR n.163 SS
36641.50		223.24	
36666.90	207	226.51	
36693.90		229.81	

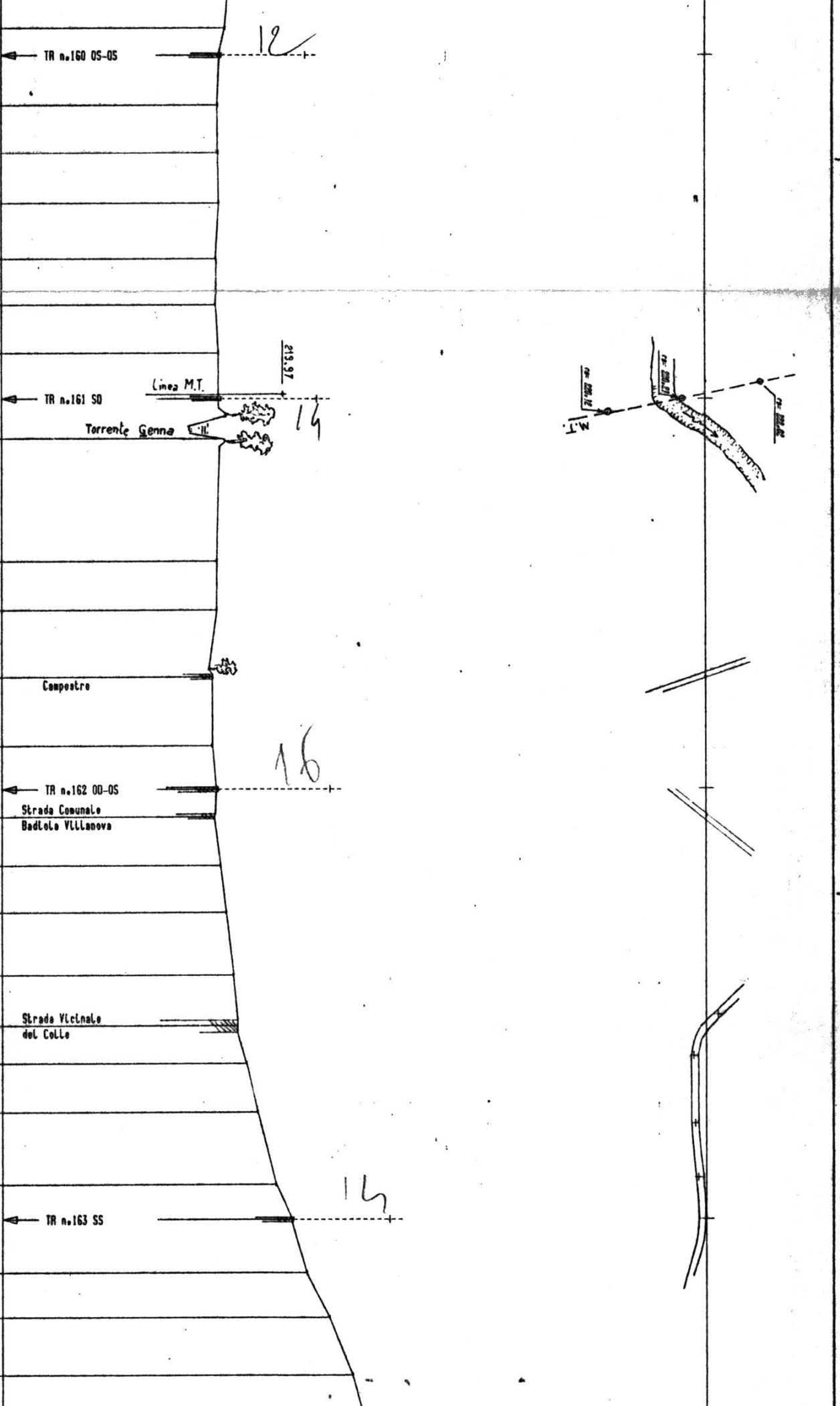
12
219.97
14
16
14
M.T.

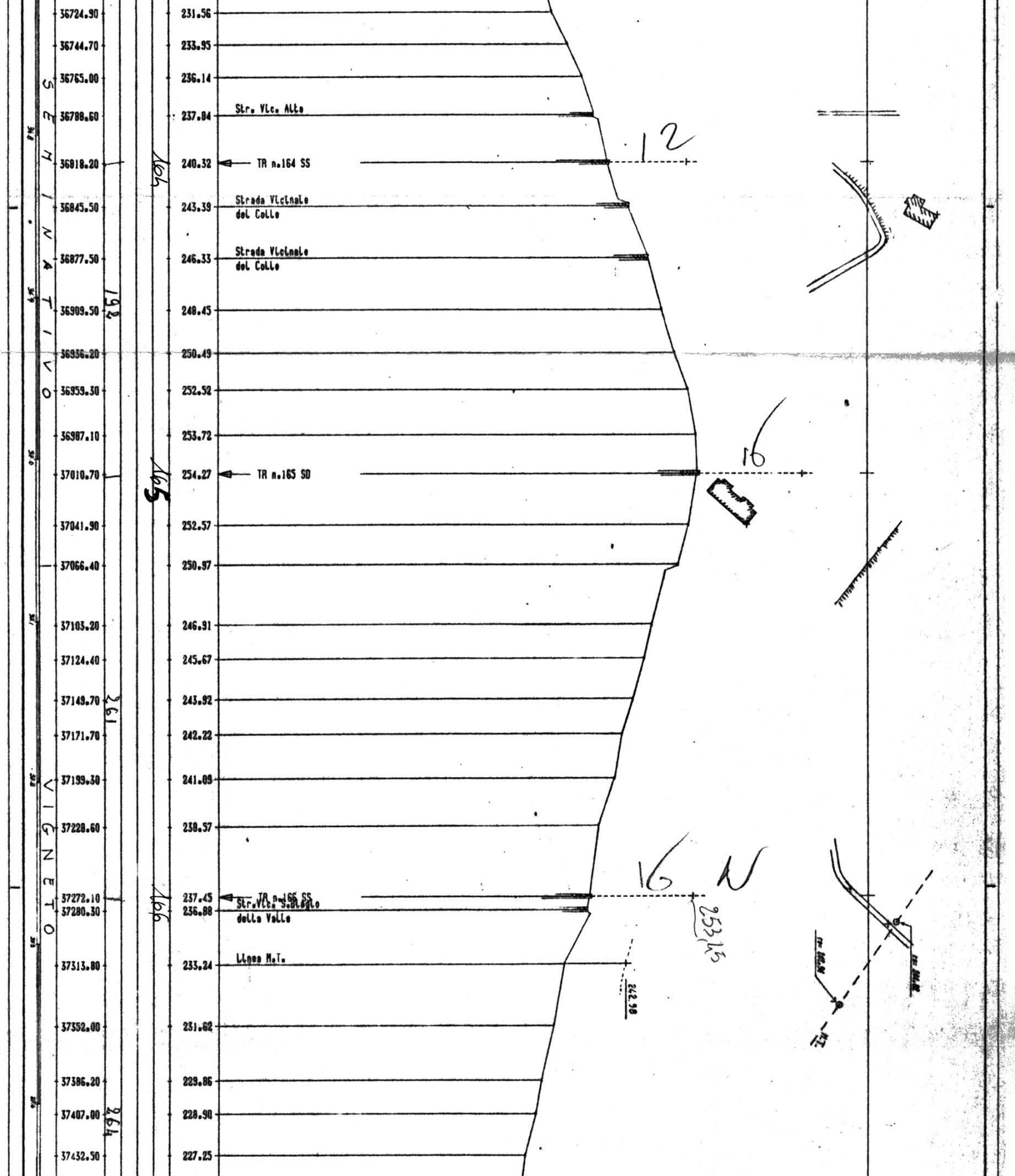
36724.90
231.56
36744.70
233.95
36765.00
236.14
36788.60
237.84
Str. Vlc. Alta
36818.20
240.32
TR n.164 SS
12
164
36845.50
243.39
Strada Vicinale
del Colle
36877.50
246.33
Strada Vicinale
del Colle
SEMINATIVO
192
36909.50
248.45
36936.20
250.49
36959.30
252.52
36987.10
253.72
37010.70
254.27
TR n.165 SD
16
165
5
37041.90
252.57
37066.40
250.97
37103.20
246.91
37124.40
245.67
37149.70
243.92
261
37171.70
242.22
37199.30
241.09
VIGNETO
37228.60
238.57
37272.10
237.45
TR n.166 SS
166
16
N
253,65
37280.30
236.88
Str.Vle. S.Biagio
della Valle
37313.80
233.24
Linea M.T.
242.98
M.T.
37352.00
231.62
37386.20
229.86
37407.00
228.90
264
37432.50
227.25

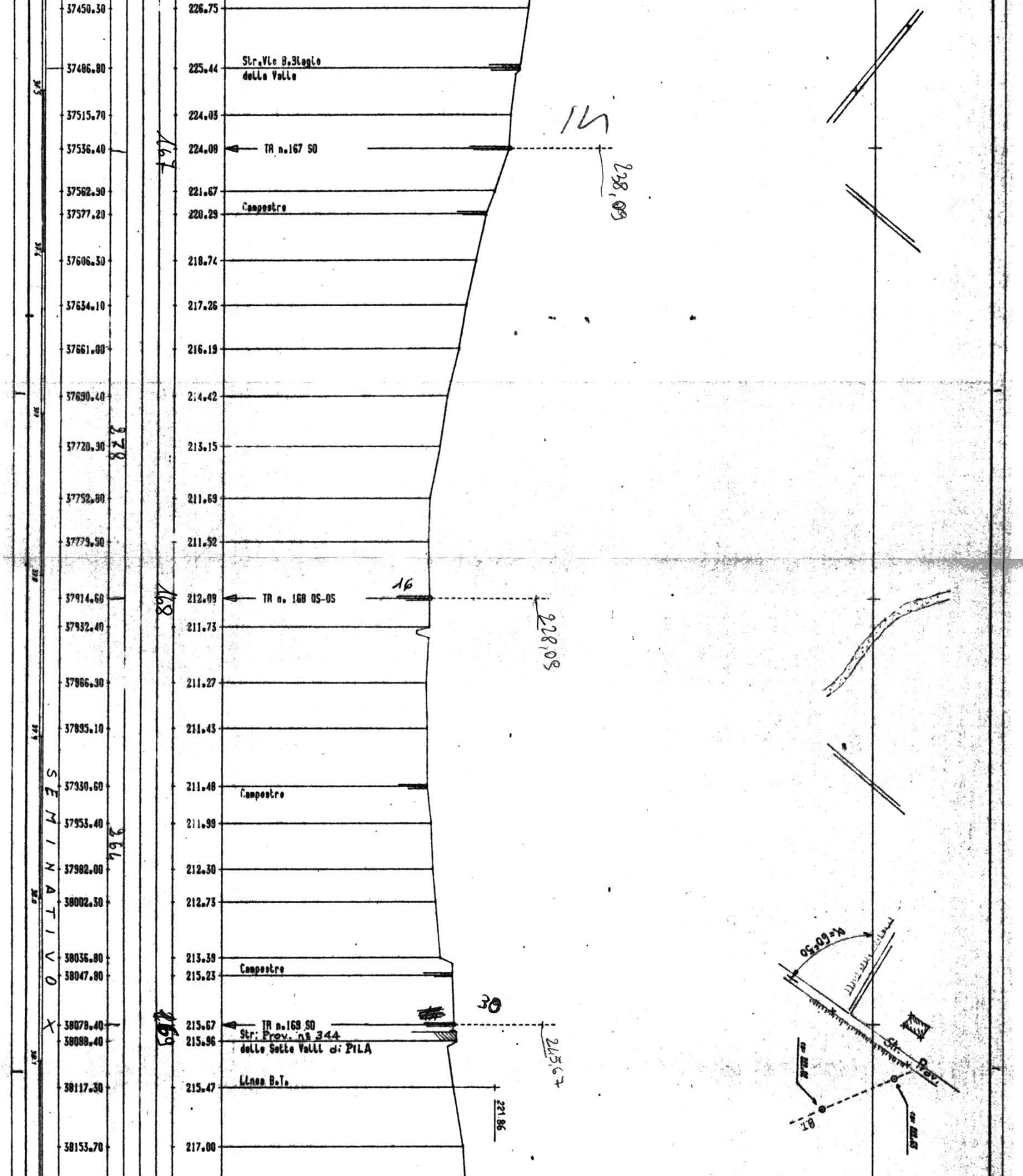
37450.30
226.75
37486.80
225.44
Str.Vlc B.Biaglo
della Valle
37515.70
224.03
37536.40
224.08
TR n.167 SO
14
167
228,08
37562.90
221.67
Campestre
37577.20
220.29
37606.30
218.74
37634.10
217.26
37661.00
216.19
37690.40
214.42
37720.90
213.15
278
37752.80
211.69
37779.50
211.52
37814.60
212.09
TR n. 168 OS-OS
16
168
228,08
37832.40
211.73
37866.30
211.27
37895.10
211.43
SEMINATIVO
X
37930.60
211.48
Campestre
37953.40
211.99
264
37982.00
212.30
38002.30
212.73
38036.80
213.39
Campestre
38047.80
215.23
30
38078.40
215.67
TR n.169 SO
169
245,67
Str. Prov. nº 344
delle Sette Valli di PILA
38088.40
215.96
Linea B.T.
38117.30
215.47
221.86
38153.70
217.00
α=60°50
Str. Prov.
18

38180.30	217.38	
38211.10	217.91	
38236.70	217.62	
38266.90	217.85	Linea M.T.
38295.20	218.74	TR n.170 SD
38328.70	218.78	
38357.10	218.26	
38384.20	218.01	
38415.00	218.17	
38455.90	217.94	
38468.20	218.10	Str.Vlc. S.Lucia
38499.50	218.67	
38528.80	220.35	
38557.90	223.26	TR n.171 SD
38589.30	224.23	
38615.80	226.17	
38647.80	228.48	
38675.10	230.66	Campestre
38702.80	232.53	
38727.70	234.36	
38754.20	236.11	
38780.40	238.35	TR n.172 SD
38809.40	239.81	
38849.10	241.21	Campestre
38884.90	243.49	
38916.60	244.81	
38946.80	246.44	
38997.60	248.29	TR n.173 SD

217
263
222
217
170
171
SEMINATIVO


226.96
227.96
M.T.

15
14.N
13
N
13
10°+4


39028.70 247.59
39056.60 248.10
39086.90 248.53
39111.90 249.44
39139.60 251.21
272
39168.30 253.35
39192.40 255.15
39210.60 256.50
39242.50 257.41
Str.Vlc. S.Biagio
della Valle
39269.50 258.44
TR n.174 SD
15
10°+2
pollaio
pollaio
39345.10 255.08
39371.80 249.61
39406.30 245.87
39432.30 242.85
265
39461.40 238.55
39492.60 237.31
39516.50 236.62
39534.60 238.40
175
TR n.175 OD-OS
16
N-2
39572.10 237.58
39598.50 237.24
186
39630.00 236.83
39653.80 236.57
39679.80 235.45
39701.80 232.37
39712.20 234.21
39721.00 234.55
176
Strada Vicinale
di Belvedere
TR n.176 SD
112
10°/5'
39753.60 231.60
39779.20 229.49

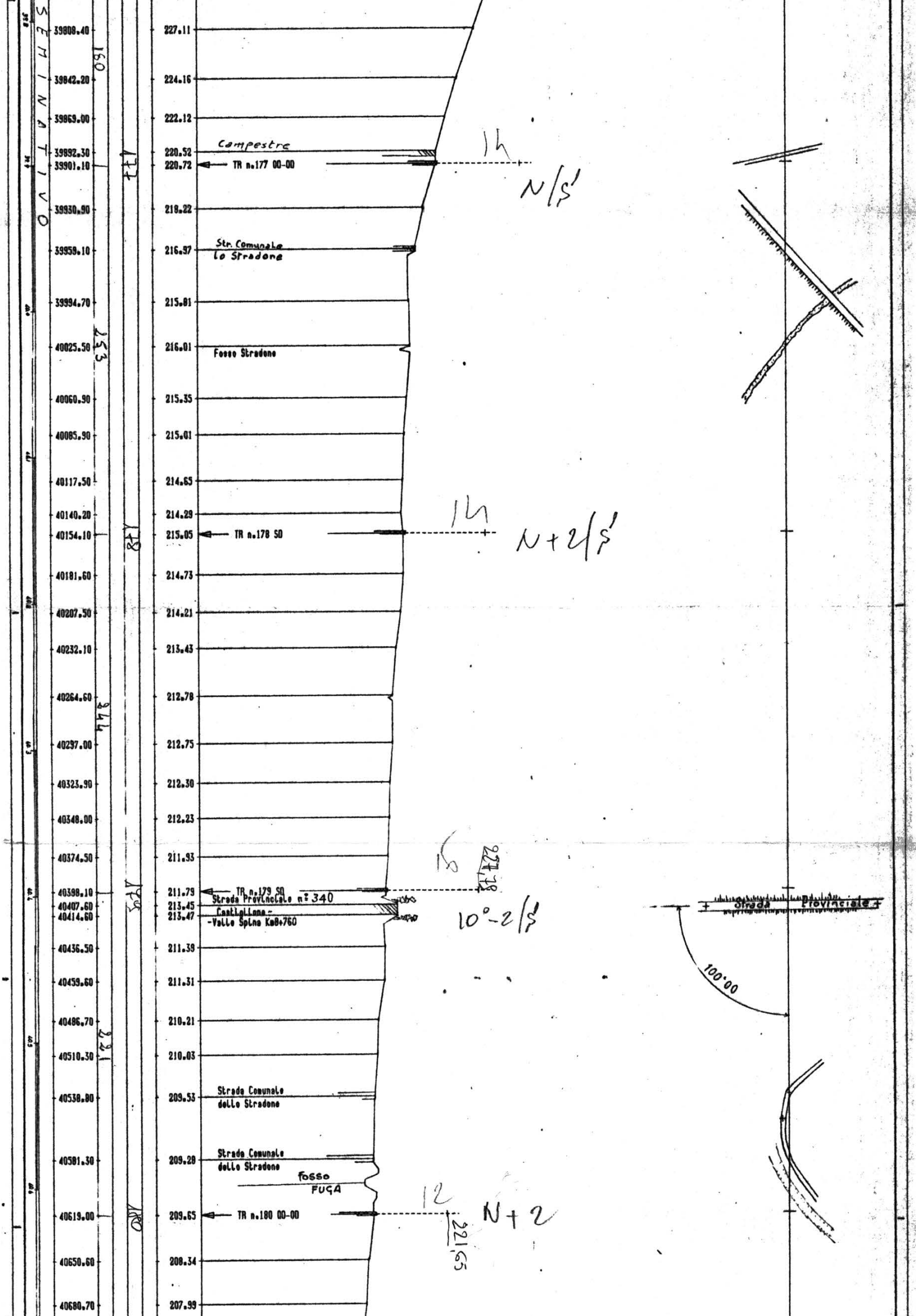

SEMINATIVO
160
253
344
221
177
178
179
180
14
N/S'
14
N+2/S'
15
227,78
10°-2/S'
12
N+2
221,65
Strada Provinciale
100.00

39808.40	227.11	
39842.20	224.16	
39869.00	222.12	
39892.30	220.52	Campestre
39901.10	220.72	TR n.177 00-00
39930.90	218.22	
39959.10	216.97	Str. Comunale Lo Stradone
39994.70	215.81	
40025.50	216.01	Fosso Stradone
40060.90	215.35	
40085.90	215.01	
40117.50	214.65	
40140.20	214.29	
40154.10	215.05	TR n.178 SO
40181.60	214.73	
40207.50	214.21	
40232.10	213.43	
40264.60	212.78	
40297.00	212.75	
40323.90	212.30	
40348.00	212.23	
40374.50	211.93	
40398.10	211.79	TR n.179 SO
40407.60	213.45	Strada Provinciale n° 340 Castiglione - -Valle Spina Km8+760
40414.60	213.47	
40436.50	211.39	
40459.60	211.31	
40486.70	210.21	
40510.30	210.03	
40538.80	209.53	Strada Comunale dello Stradone
40581.30	209.28	Strada Comunale dello Stradone
		fosso FUGA
40619.00	209.65	TR n.180 00-00
40650.60	208.34	
40680.70	207.99	

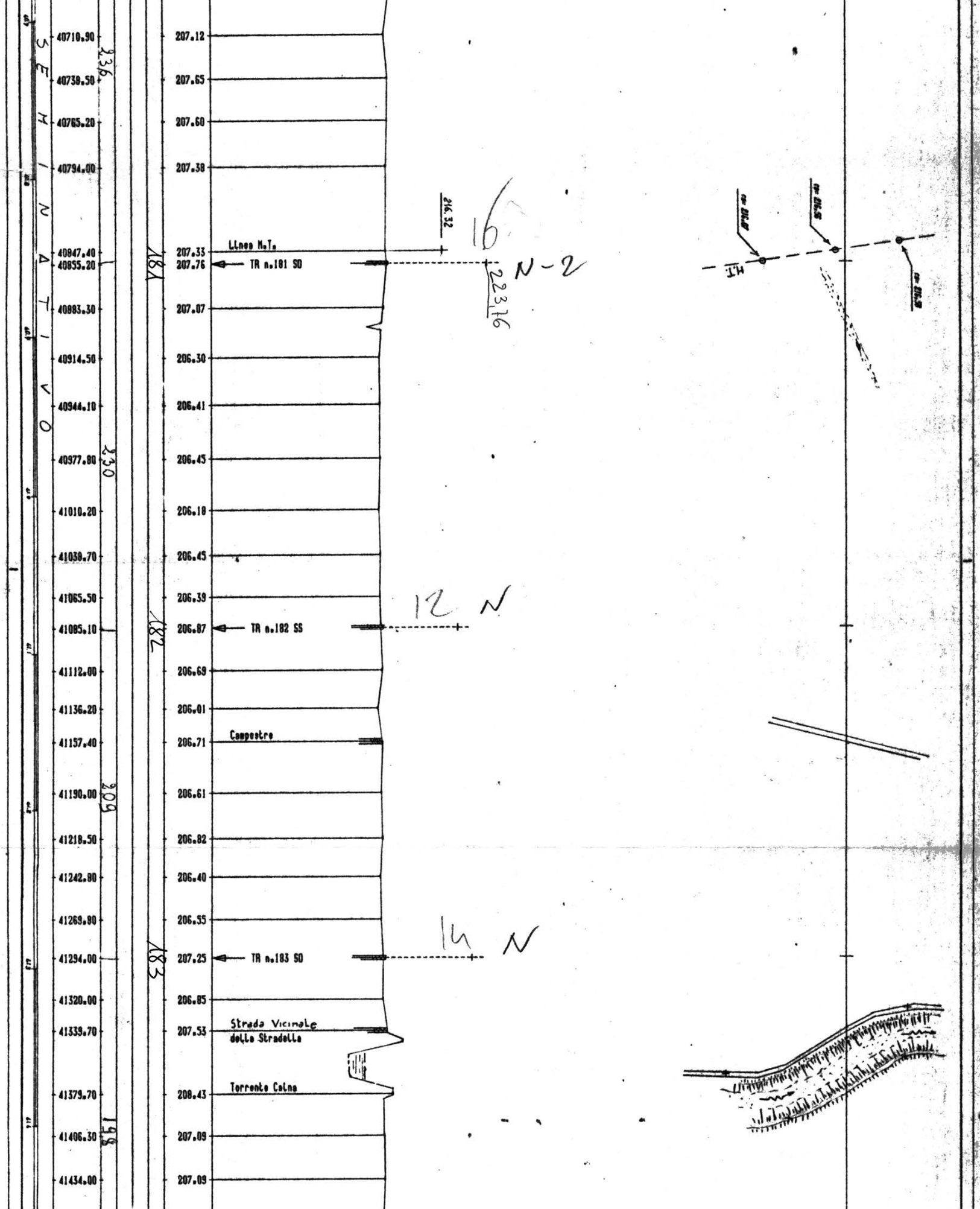
SEMINATIVO
40710.90 207.12
236
40738.50 207.65
40765.20 207.60
40794.00 207.38
216.32
16
Linea M.T.
40947.40 207.33
40855.20 207.76 TR n.181 SO
181
N-2
223.76
40883.30 207.07
40914.50 206.30
40944.10 206.41
40977.80 206.45
230
41010.20 206.18
41039.70 206.45
41065.50 206.39
12 N
41085.10 206.87 TR n.182 SS
182
41112.00 206.69
41136.20 206.01
Campestre
41157.40 206.71
41190.00 206.61
209
41218.50 206.82
41242.80 206.40
41269.80 206.55
14 N
41294.00 207.25 TR n.183 SO
183
41320.00 206.85
Strada Vicinale
della Stradella
41339.70 207.53
Torrente Calna
41379.70 208.43
198
41406.30 207.09
41434.00 207.09
M.T.
q= 216.87
q= 216.5
q= 216.57

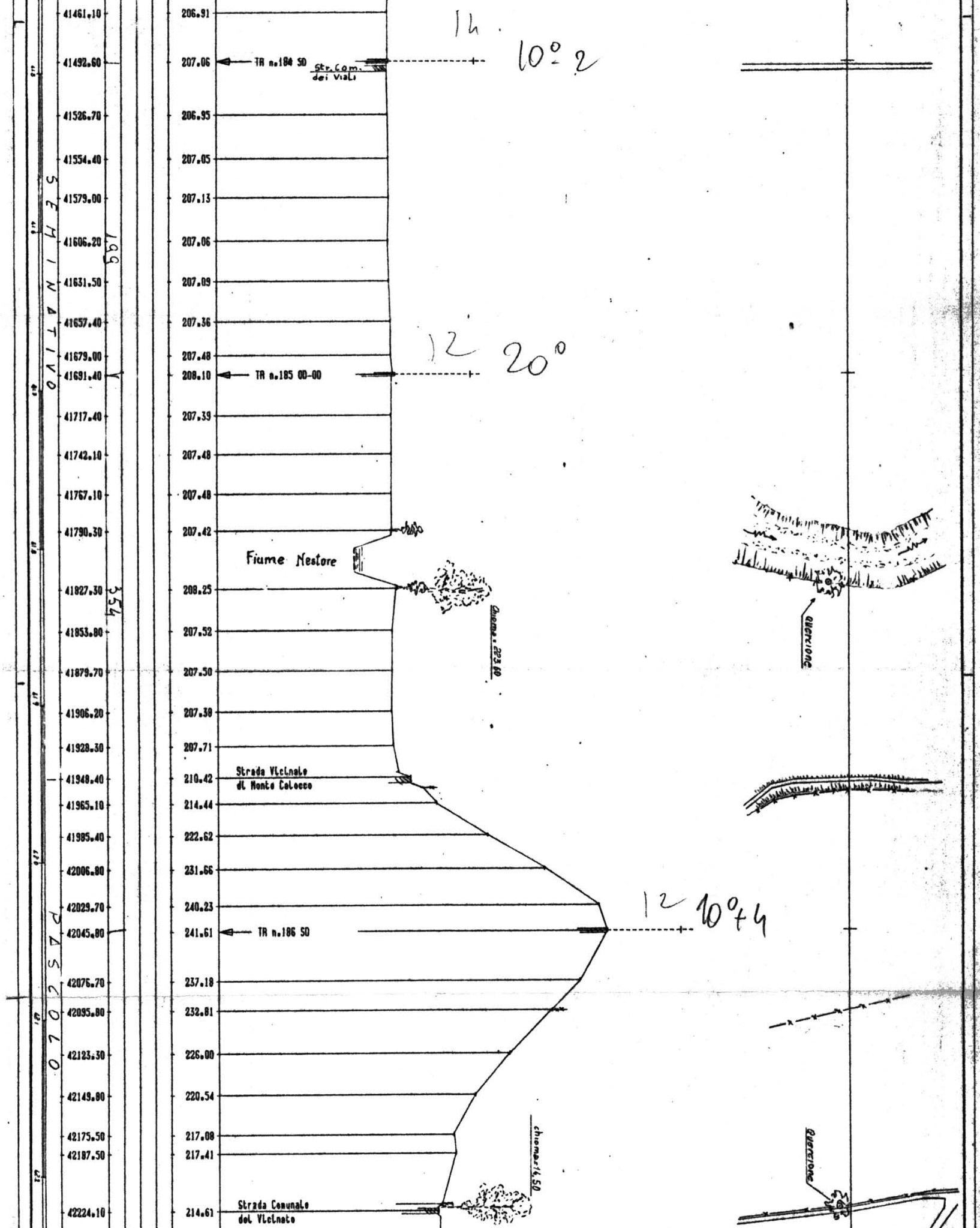
41461.10
206.91
14
41492.60
207.06
TR n.184 SD
Str. Com. dei Viali
10° 2
41526.70
206.95
41554.40
207.05
41579.00
207.13
41606.20
207.06
199
41631.50
207.09
41657.40
207.36
41679.00
207.48
12 20°
41691.40
208.10
TR n.185 OD-OD
41717.40
207.39
41742.10
207.48
41767.10
207.48
41790.30
207.42
Fiume Nestore
41827.30
208.25
354
Chioma = 223.60
querciona
41853.80
207.52
41879.70
207.50
41906.20
207.38
41928.30
207.71
41948.40
210.42
Strada Vicinale di Monte Calocco
41965.10
214.44
41985.40
222.62
42006.80
231.66
42029.70
240.23
12 10°+4
42045.80
241.61
TR n.186 SD
42076.70
237.18
42095.80
232.81
42123.30
226.00
42149.80
220.54
42175.50
217.08
42187.50
217.41
chioma=14.50
Querciona
42224.10
214.61
Strada Comunale del Vicinato
SEMINATIVO
PASCOLO

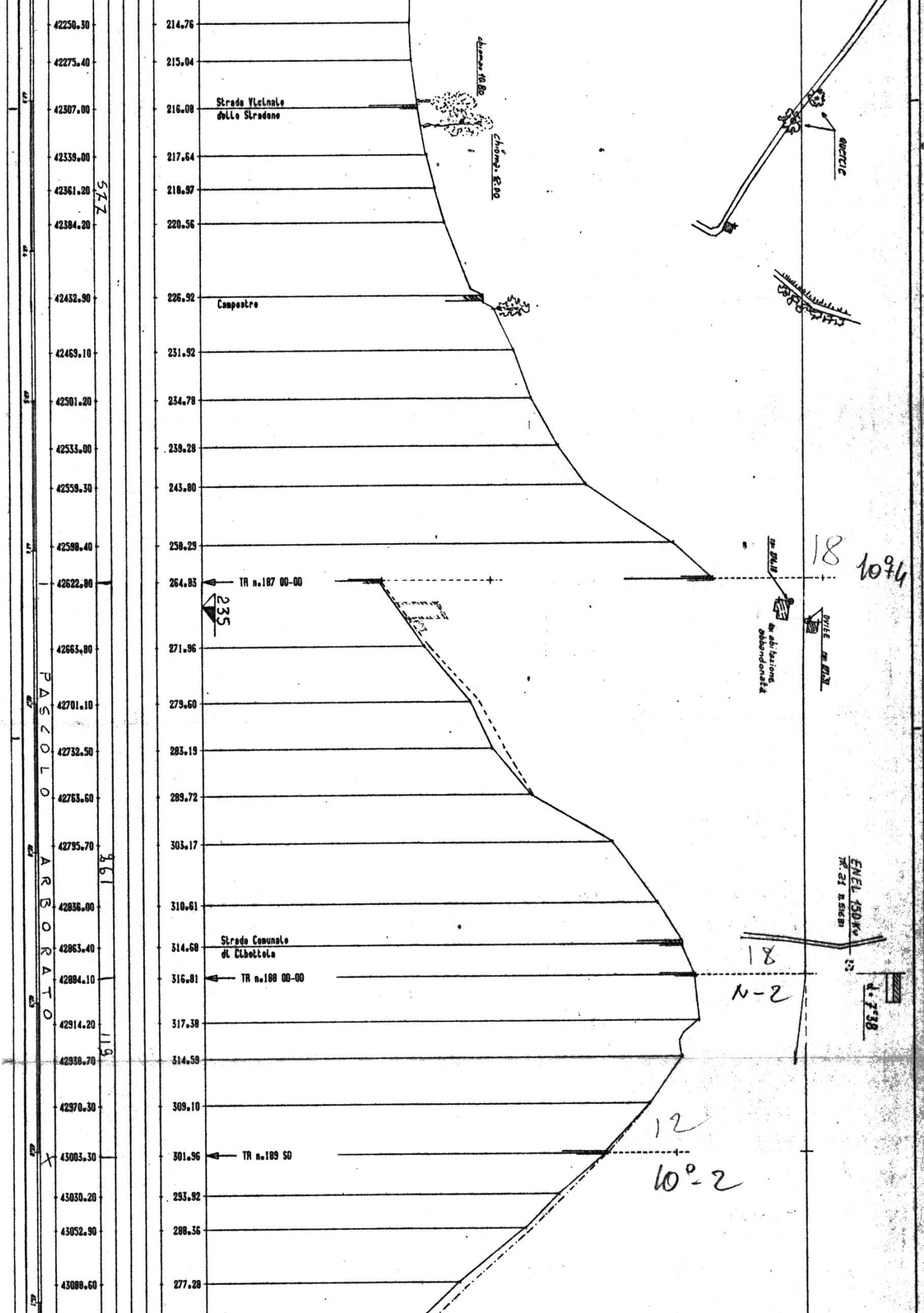

Strada Vicinale dello Stradone
Campestre
TR n.187 00-00
235
TR n.188 00-00
TR n.189 SO
Strada Comunale di Cibottola
PASCOLO ARBORATO
577
361
119
chiome 10.80
chiome 12.00
querce
q= 274.10
ex abitazione abbandonata
OVILE q= 271.31
18
1094
ENEL 150 KV
T.21 n.51631
18
N-2
d= 7.38
12
10°-2

42250.30	214.76
42275.40	215.04
42307.00	216.08
42339.00	217.64
42361.20	218.97
42384.20	220.56
42432.90	226.92
42469.10	231.92
42501.20	234.78
42533.00	239.28
42559.30	243.80
42598.40	258.29
42622.80	264.83
42663.80	271.96
42701.10	279.60
42732.50	283.19
42763.60	289.72
42795.70	303.17
42836.00	310.61
42863.40	314.68
42884.10	316.81
42914.20	317.38
42938.70	314.59
42970.30	309.10
43003.30	301.96
43030.20	293.92
43052.90	288.36
43088.60	277.28

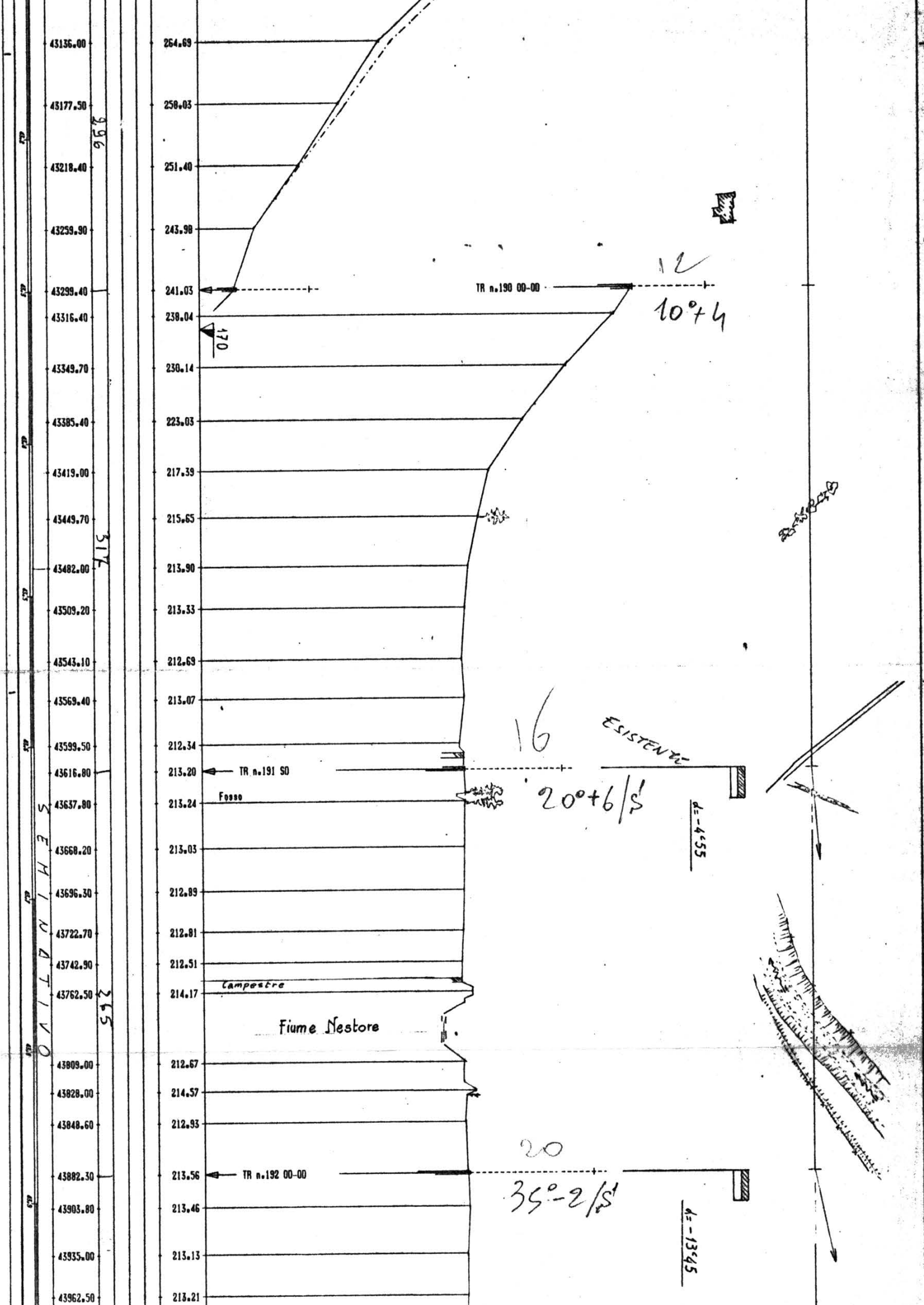
43136.00 264.69
43177.50 258.03
43218.40 251.40
43259.90 243.98
43299.40 241.03
43316.40 238.04
43349.70 230.14
43385.40 223.03
43419.00 217.39
43449.70 215.65
43482.00 213.90
43509.20 213.33
43543.10 212.69
43569.40 213.07
43599.50 212.34
43616.80 213.20
43637.80 213.24
43668.20 213.03
43696.30 212.89
43722.70 212.81
43742.90 212.51
43762.50 214.17
43809.00 212.67
43828.00 214.57
43848.60 212.93
43882.30 213.56
43903.80 213.46
43935.00 213.13
43962.50 213.21
396
317
365
SEMINATIVO
170
TR n.190 00-00
TR n.191 SO
TR n.192 00-00
Fosso
Campestre
Fiume Nestore
12
10°+4
16
ESISTENTE
20°+6/S'
d=-4°55
20
35°-2/S'
d=-13°45

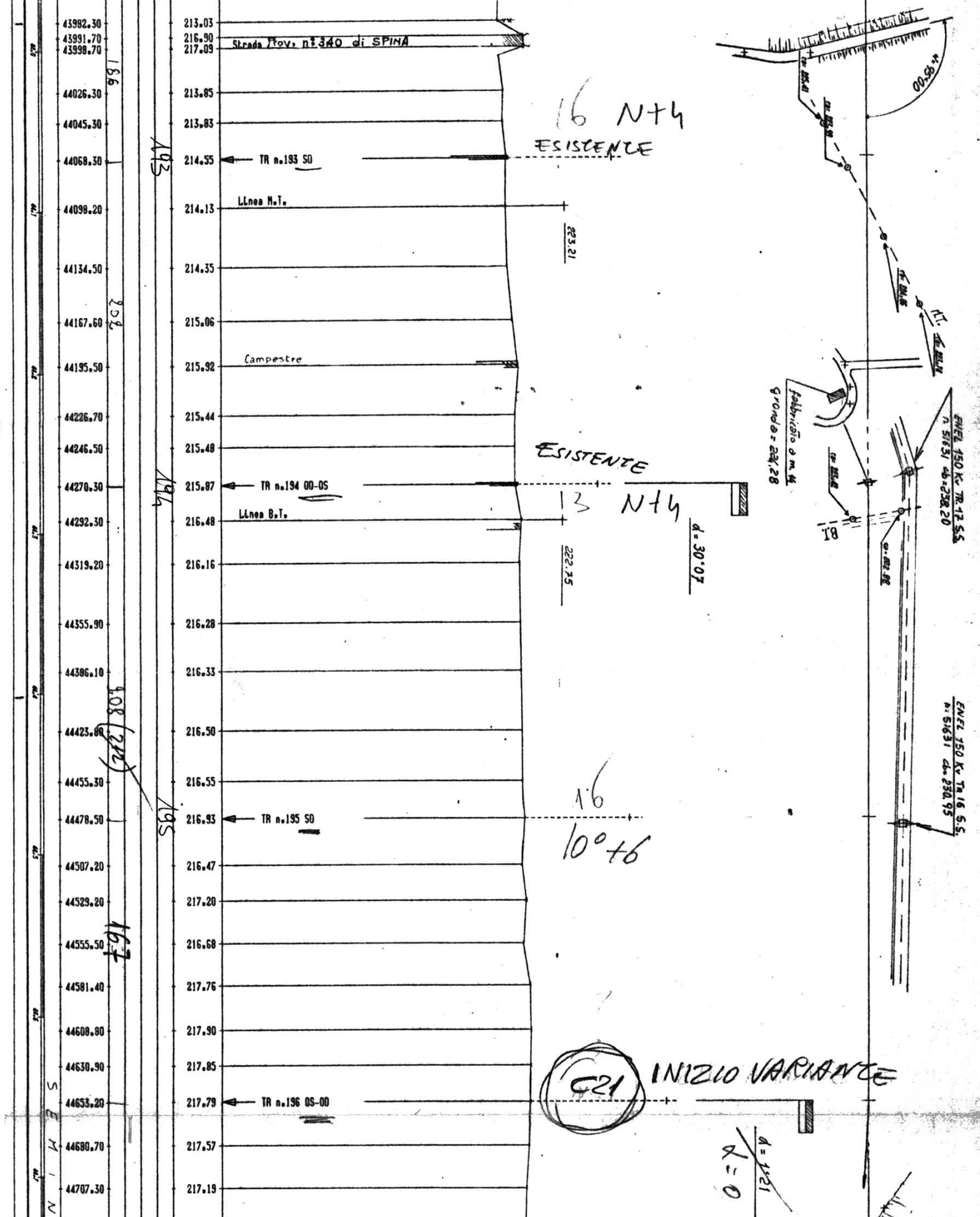
Strada Prov. n°340 di SPINA
TR n.193 SO
Linea M.T.
223.21
Campestre
TR n.194 OO-OS
Linea B.T.
222.75
TR n.195 SO
TR n.196 OS-OO
186
193
202
194
408 (212)
195
167
16 N+4
ESISTENTE
ESISTENTE
13 N+4
16
10°+6
C21
INIZIO VARIANTE
d=30°07
d=1°21
α=0
α=95°00
M.T.
BT
fabbricato a m. 14
gronda=224,28
ENEL 150 Kv TR.17 S.S.
n 51631 cb=238.20
ENEL 150 Kv TR.16 S.S.
n 51631 cb 230.95
S
E
M
I
N

43982.30	213.03
43991.70	216.90
43998.70	217.09
44026.30	213.85
44045.30	213.83
44068.30	214.55
44098.20	214.13
44134.50	214.35
44167.60	215.06
44195.50	215.92
44226.70	215.44
44246.50	215.48
44270.30	215.87
44292.30	216.48
44319.20	216.16
44355.90	216.28
44386.10	216.33
44423.80	216.50
44455.30	216.55
44478.50	216.93
44507.20	216.47
44529.20	217.20
44555.50	216.68
44581.40	217.76
44608.80	217.90
44630.90	217.85
44653.20	217.79
44680.70	217.57
44707.30	217.19

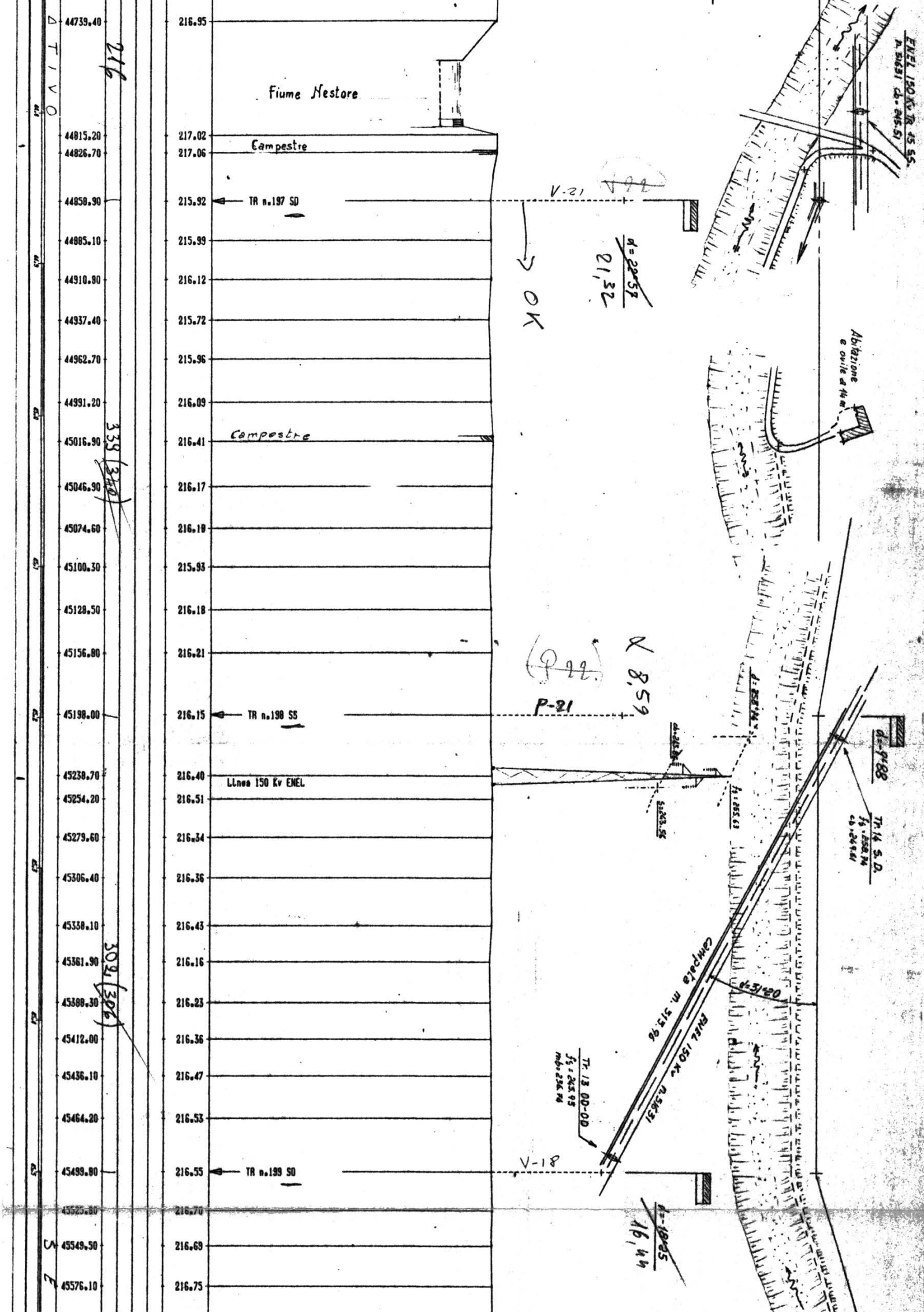
A T I V O
44739.40
216.95
Fiume Nestore
44815.20
217.02
Campestre
44826.70
217.06
44850.90
215.92
TR n.197 SD
V-21
~~V-22~~
44885.10
215.99
~~d=22.57~~
21,32
OK
44910.90
216.12
44937.40
215.72
44962.70
215.96
44991.20
216.09
45016.90
216.41
Campestre
45046.90
216.17
45074.60
216.19
45100.30
215.93
45128.50
216.18
45156.80
216.21
~~(P22)~~
α 8,59
45198.00
216.15
TR n.198 SS
P-21
45238.70
216.40
Linea 150 Kv ENEL
45254.20
216.51
45279.60
216.34
45306.40
216.36
45338.10
216.43
45361.90
216.16
45388.30
216.23
45412.00
216.36
45436.10
216.47
45464.20
216.53
45499.90
216.55
TR n.199 SD
V-18
45525.80
216.70
45549.50
216.69
45576.10
216.75
S E
216
339 (340)
309 (306)
~~d=19.25~~
16,44
ENEL 150 Kv TR 15 SS
n. 51631 cb. 245.51
Abitazione e ovile a 14 m
d=258.74
cb=245.86
fs=255.63
s=243.56
d=94.88
Tr.14 S.D.
fs=258.74
cb=249.61
Campata m. 513.96
d=31.20
ENEL 150 Kv n.51631
Tr. 13 OD-OD
fs=245.95
mb=236.74


H I N A T I V O
P D
254 (246)
263 (252)
269 (264)
N-21
N-15
L-18
Fiume
Nestore

45602.30	216.82	
45627.80	216.97	
45651.90	217.30	
45677.60	217.36	
45701.40	217.45	
45725.20	217.58	
45754.40	217.57	TR n.200 SS
45784.40	217.68	
45808.70	217.75	
45832.10	217.83	
45872.40	218.05	
45896.20	218.14	
45922.60	218.18	
45946.30	218.16	
45970.70	218.17	
45996.90	218.16	TR n.201 SS
46017.30	218.16	
46043.70	218.29	
46077.40	218.33	Campestre
46097.90	218.79	Campestre
46117.30	218.49	
46139.30	218.51	
46167.20	218.42	
46193.60	218.59	
46229.10	218.58	
46259.60	218.53	TR n.202 SS
46286.40	218.92	
46312.60	218.87	


46338.70
219.00
46368.60
219.04
260
(256)
46424.30
219.26
46450.70
219.36
46480.20
219.39
46520.00
219.10
TR n.203 SS
M-18
7,11
d=-0.82
46552.90
219.45
46593.70
219.77
46633.20
220.07
290
(290)
46670.60
220.44
46709.10
221.27
46748.80
221.78
46782.80
221.95
46809.50
221.87
TR n.204 SD
N-24
46830.30
221.76
Campestre
Campestre
46868.30
221.68
Palo b.t.
in mc.d.
230.96
m.c.d.
B.T.
ca.230.96
46915.10
221.69
46954.90
221.83
299
(302)
47000.90
222.25
47042.30
222.93

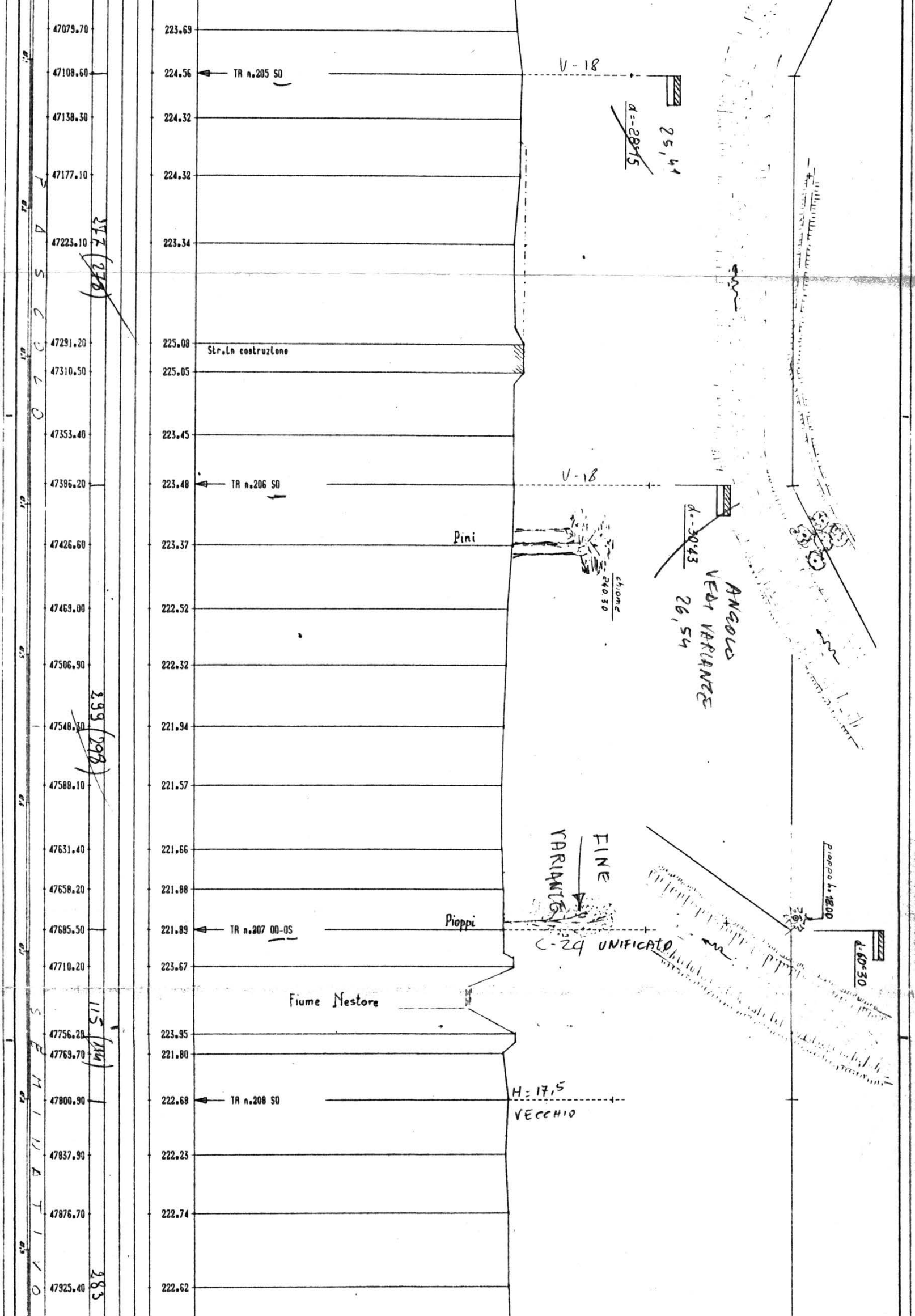
47079.70 223.69
47108.60 224.56 TR n.205 SO
V-18
~~α=-28°15~~
25,41
47138.30 224.32
47177.10 224.32
47223.10 223.34
277 (276)
47291.20 225.08 Str.in costruzione
47310.50 225.05
P A S C O L O
47353.40 223.45
47386.20 223.48 TR n.206 SO
V-18
α=-30°43
Pini
chiome 240 30
47426.60 223.37
ANGOLO VEDI VARIANTE 26,54
47469.00 222.52
47506.90 222.32
299 (298)
47548.30 221.94
47589.10 221.57
47631.40 221.66
FINE VARIANTE
47658.20 221.88
47685.50 221.89 TR n.207 OO-OS
Pioppi
C-24 UNIFICATO
pioppo h=1800
α=60°30
47710.20 223.67
Fiume Nestore
115 (114)
47756.20 223.95
47769.70 221.80
S E M I N A T I V O
47800.90 222.68 TR n.208 SO
H=17,5 VECCHIO
47837.90 222.23
47876.70 222.74
47925.40 222.62
283

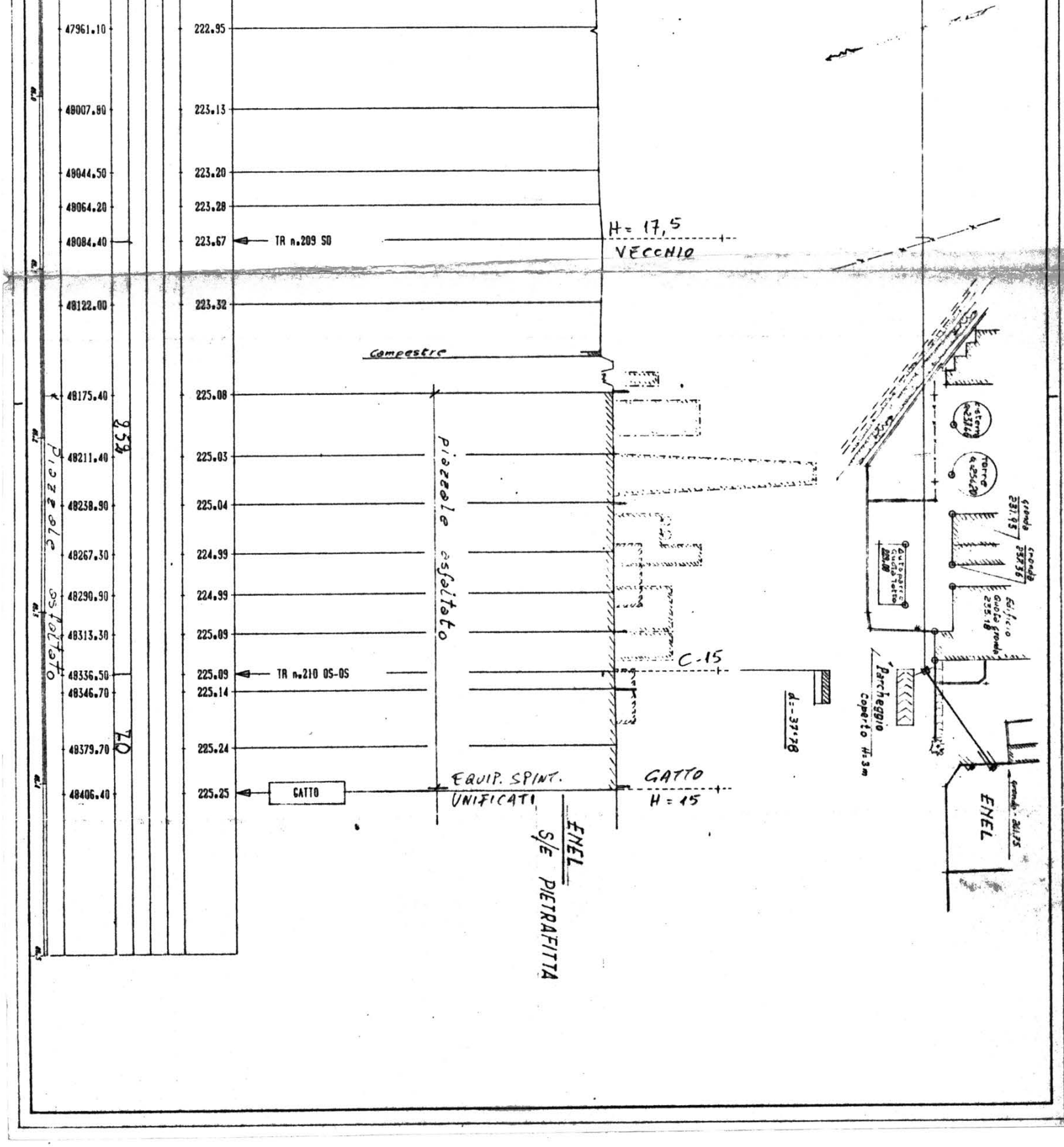
47961.10
222.95
48007.80
223.13
48044.50
223.20
48064.20
223.28
48084.40
223.67
TR n.209 SO
H= 17,5
VECCHIO
48122.00
223.32
Campestre
48175.40
225.08
48211.40
225.03
48238.90
225.04
48267.30
224.99
48290.90
224.99
48313.30
225.09
48336.50
225.09
TR n.210 OS-OS
48346.70
225.14
48379.70
225.24
48406.40
225.25
GATTO
piazzole asfaltato
piazzole asfaltato
959
70
EQUIP. SPINT. UNIFICATI
GATTO
H = 15
C-15
d= 37.78
EMEL
S/E PIETRAFITTA
Cisterna q.237.60
Torre q.256.20
gronda 231.95
gronda 237.36
Edificio Quota gronda 235.18
Autoparco Quota tetto 229.10
Parcheggio Coperto H=3m
gronda 261.75
ENEL