**TERNI** | **SOCIETA' PER L'INDUSTRIA E L'ELETTRICITA**
*SERVIZI ELETTRICI*

④

# LINEA A 120 KV
# V. VALLE – PRECI

## Provincia di TERNI – Comune di FERENTILLO

## PIANIMETRIA CATASTALE

40822
21012

Agg. 26.5.1978 Bonf.

| "TERNI" SERVIZI ELETTRICI | SCALA 1:1000/1:2000 | DIS. CONT. | DATA 20-5-1957 | DISEGNO S.E. Linee 1553/E |
|---|---|---|---|---|

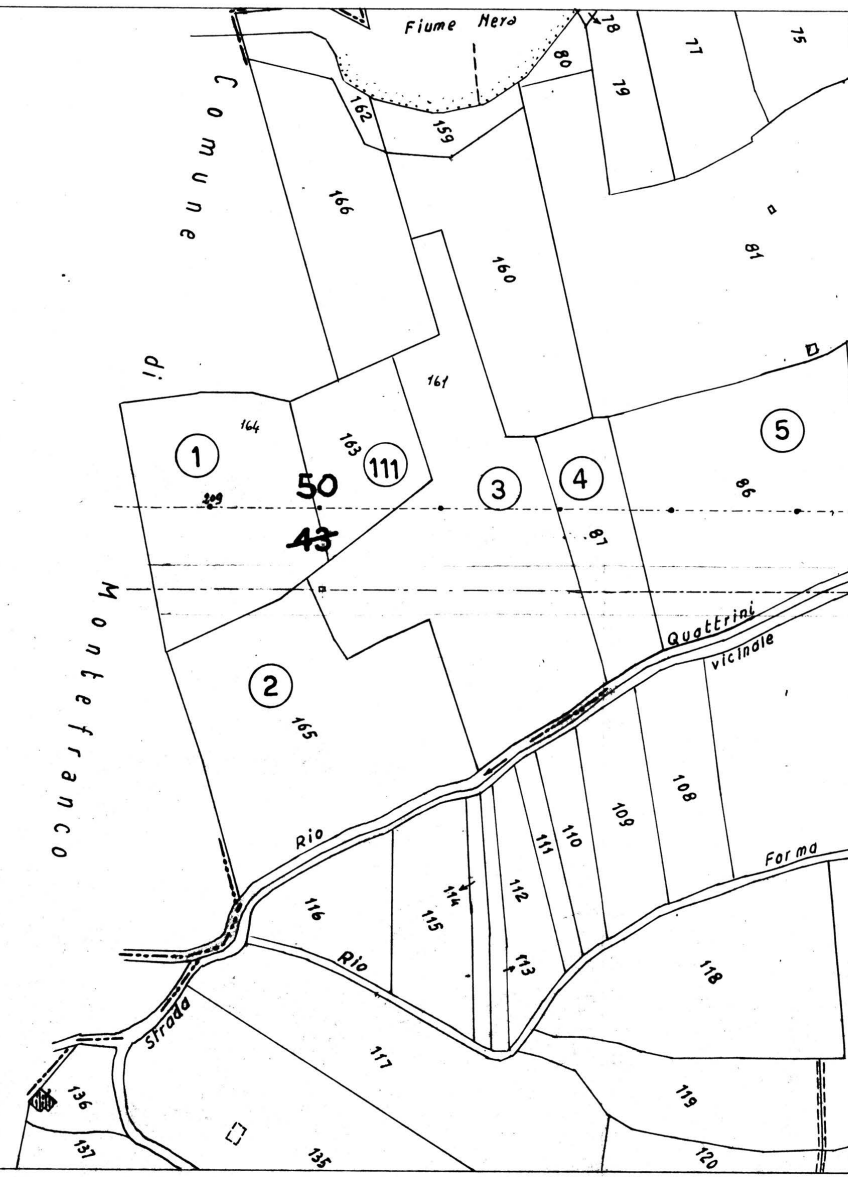
Comune di Montefranco
Fiume Nera
Strada
Rio
Rio
Quattrini
vicinale
Forma
①
②
③
④
⑤
50
43
111
164
163
161
166
160
162
159
80
78
79
77
75
81
86
87
165
116
115
114
112
113
111
110
109
108
118
117
119
120
135
136
137

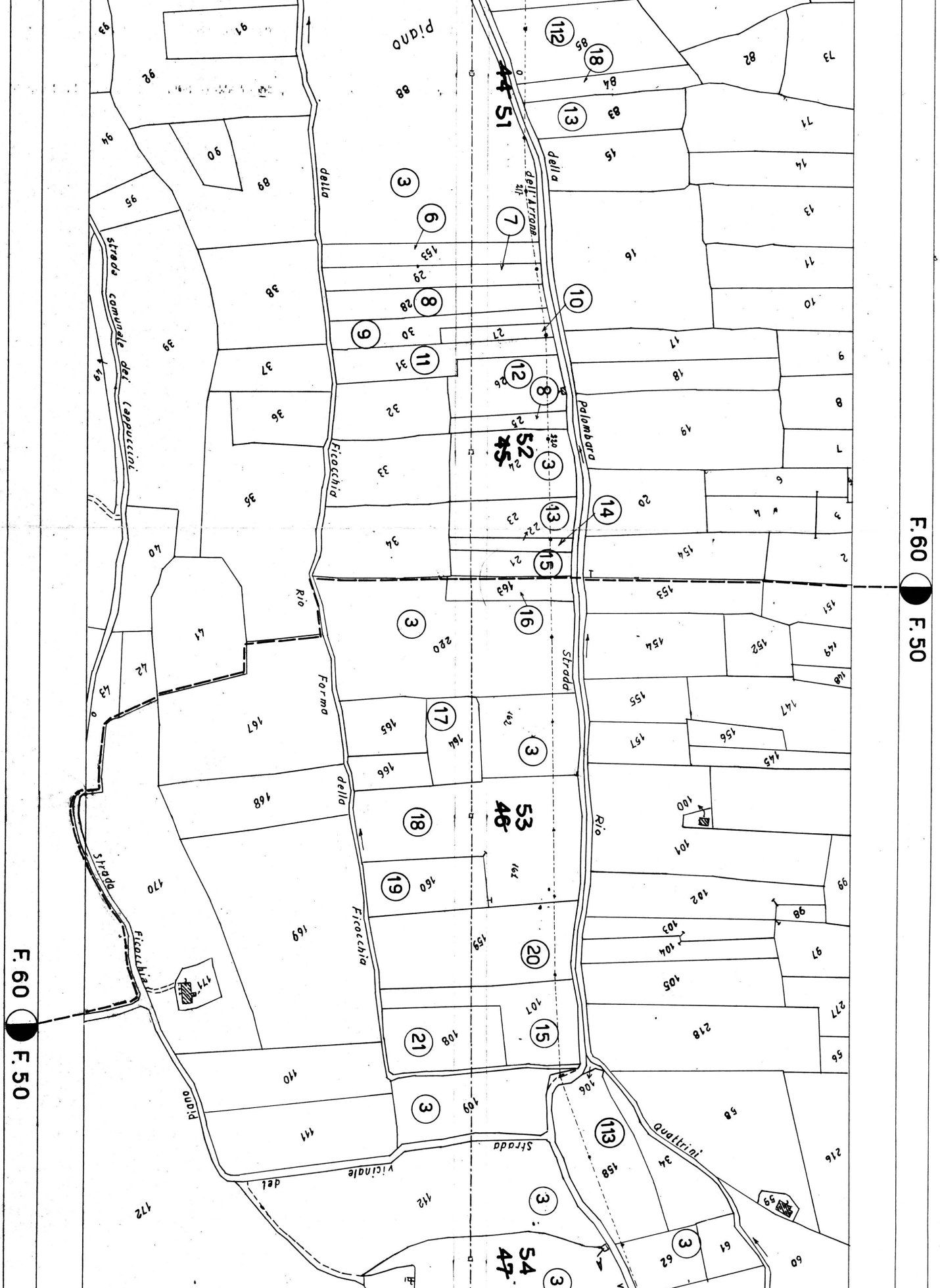
F. 60
F. 50
F. 60
F. 50
strada comunale dei Cappuccini
Strada Ficocchia
della Ficocchia
Rio Forma della Ficocchia
della Palombara
Strada Rio
dell'Arrone
Strada vicinale del piano
piano
Quattrini
~~44~~ 51
52 ~~45~~
53 ~~46~~
54 ~~47~~

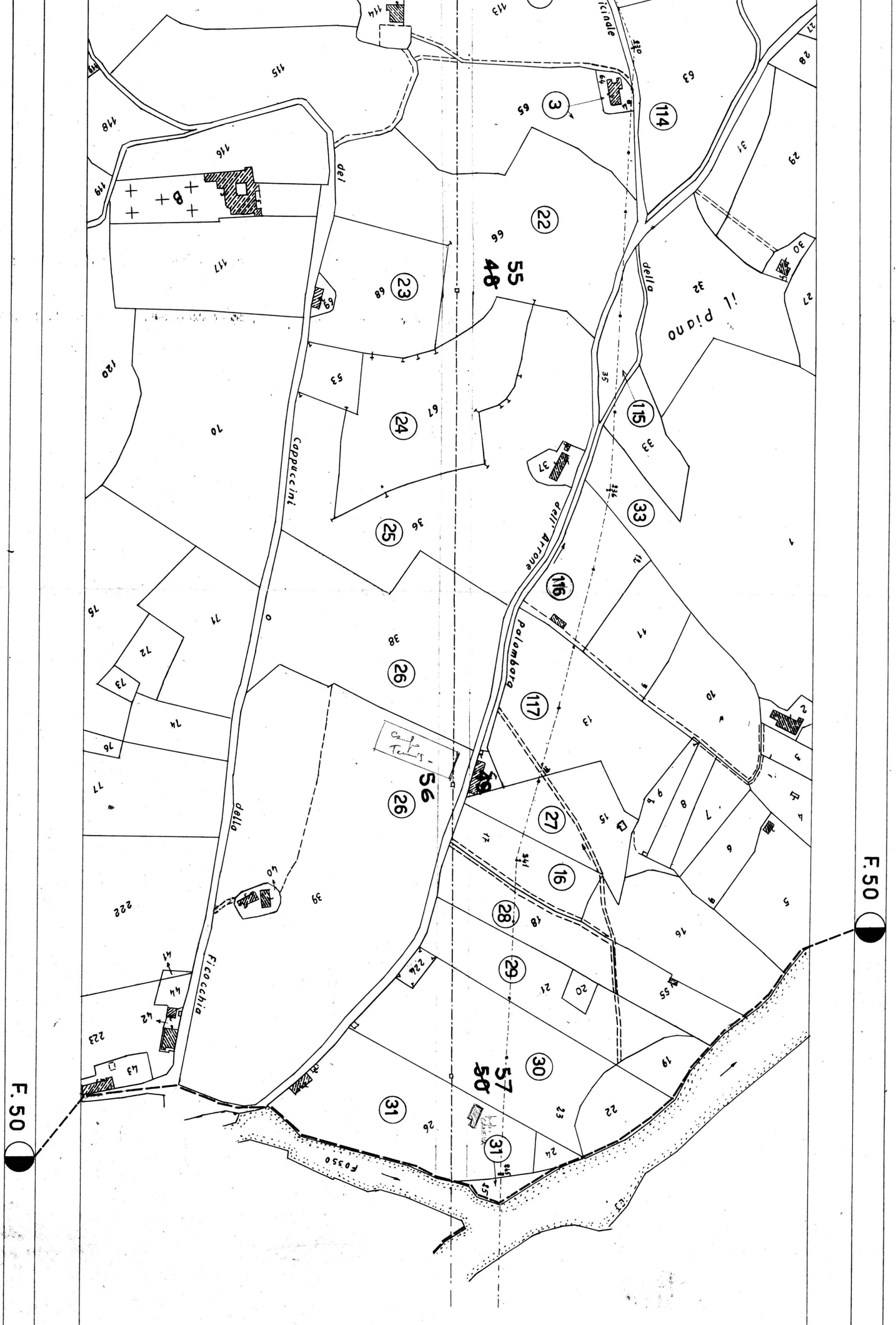
F.50
F.50
della Ficocchia
dei Cappuccini
dell' Arrone
Palombara
della
vicinale
il piano
Fosso
campo Tennis
55
48
56
57
50
22
23
24
25
26
27
28
29
30
31
33
114
115
116
117
3
16

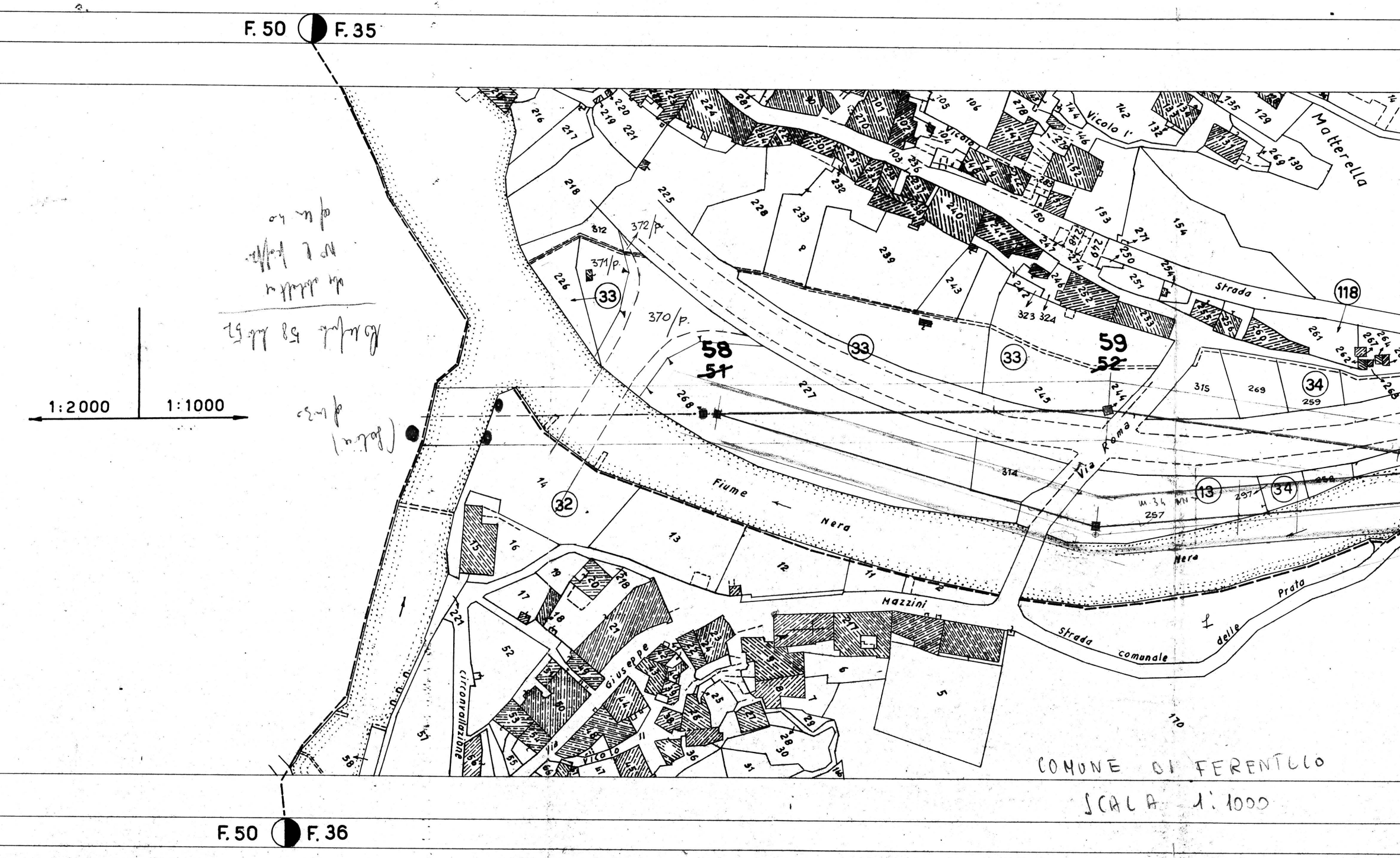
F. 50
F. 35
F. 50
F. 36
1:2000
1:1000
Fiume
Nera
Nera
Via Roma
Mazzini
Giuseppe
Vicolo
circonvallazione
Strada comunale delle Prata
Strada
Vicolo I°
Vicolo
Matterella
58
~~51~~
59
~~52~~
32
33
33
33
34
34
13
118
370/p.
371/p.
372/p.
227
243
244
268
314
315
269
259
257
297
170
5
6
7
11
12
13
14
15
16
17
52
221
216
217
218
225
226
228
233
239
240
150
153
154
251
261
323
324

COMUNE DI FERENTILLO

SCALA 1:1000

(Palina) di legno

[illegible] 58 dal 52

da abbattere

N° 2 pali

di legno

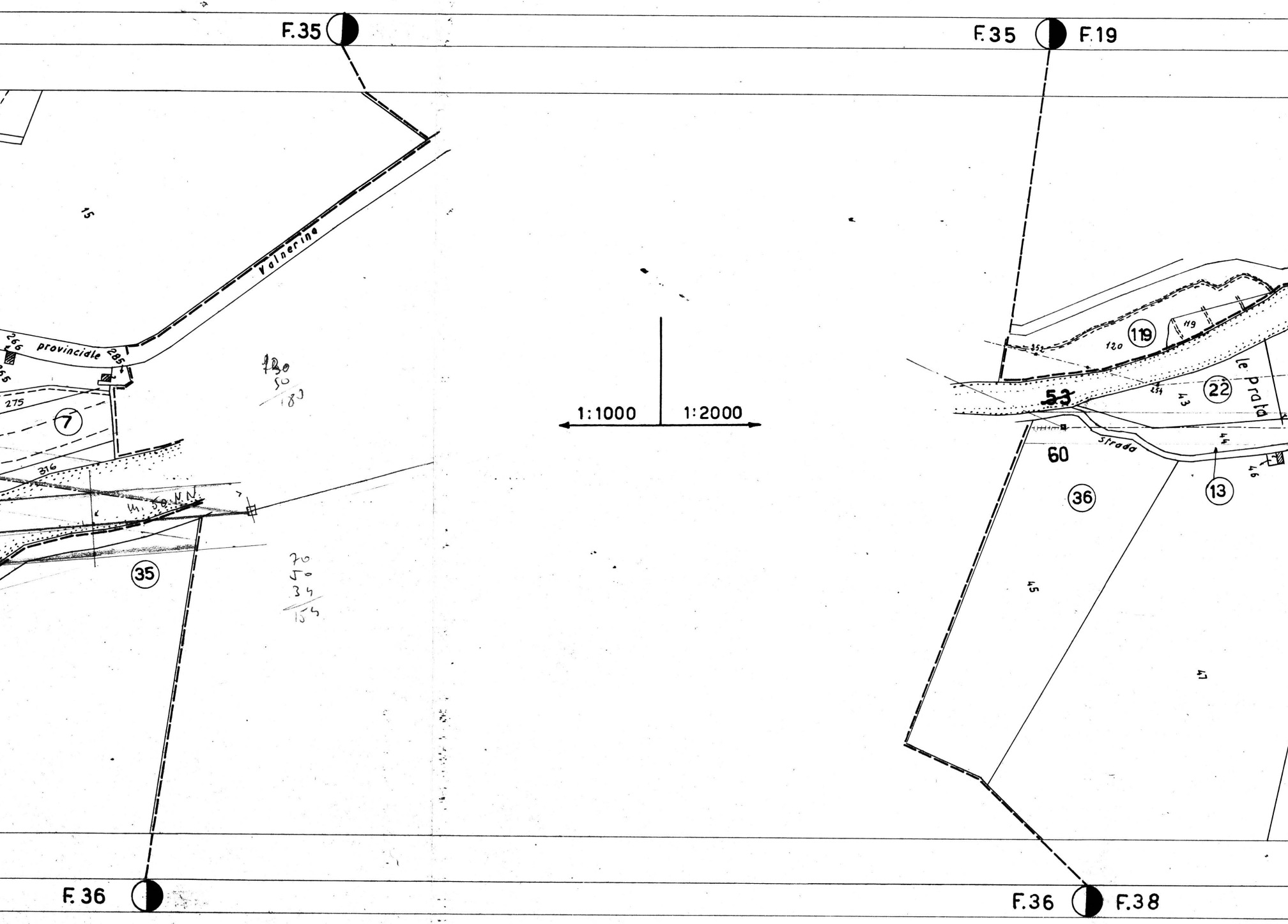
F.35
F.35
F.19
15
Valnerina
266
provinciale
285
265
275
7
316
m. 50 N.N.
35
1:1000
1:2000
119
120
119
352
53
234
43
22
le Prata
60
Strada
44
46
13
36
45
47
F.36
F.36
F.38

130
50
183

70
50
34
154

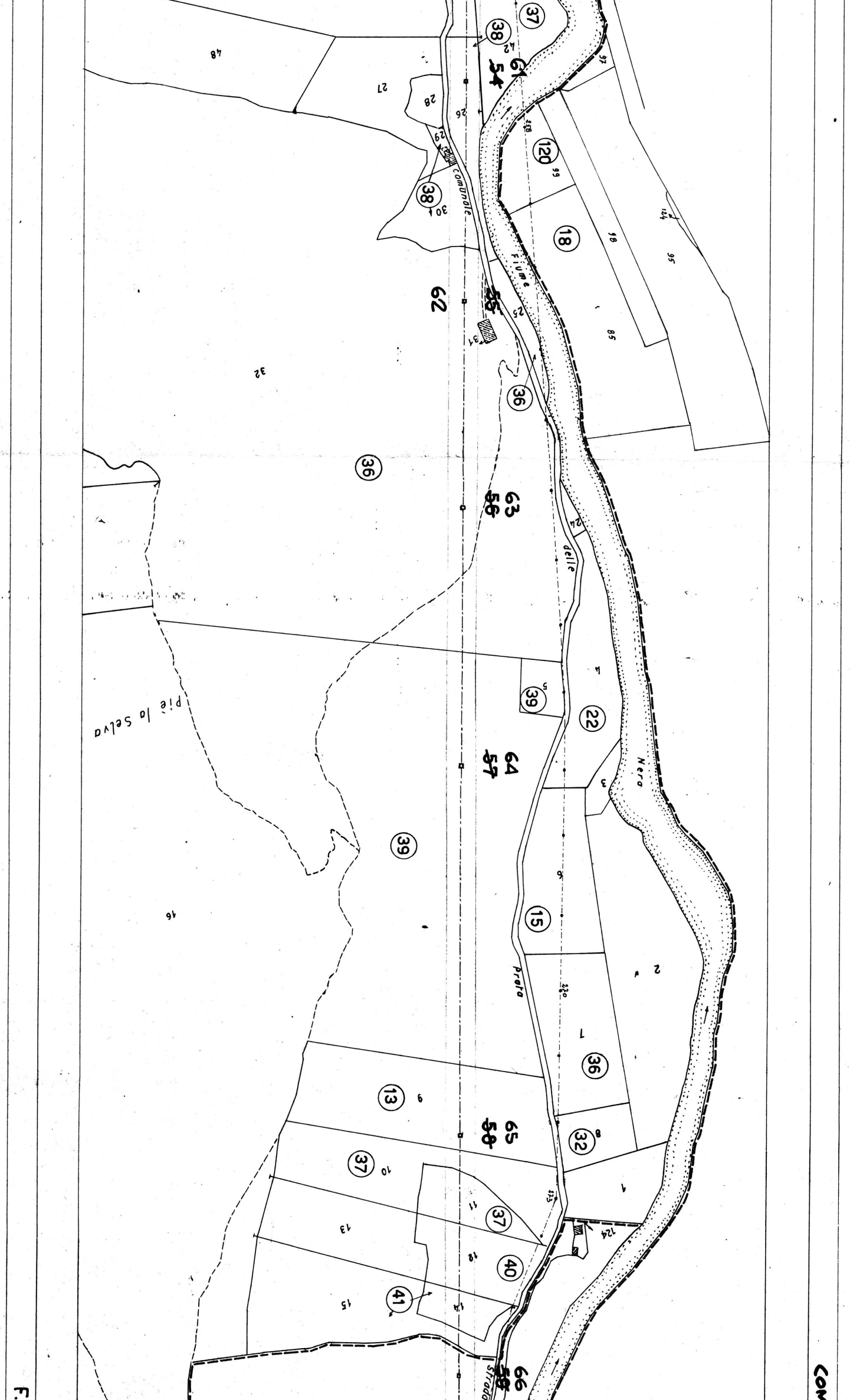
Fiume
delle
Nera
Comunale
Prata
Strada
Piè la Selva
61
~~54~~
62
~~55~~
63
~~56~~
64
~~57~~
65
~~58~~
66
~~58~~
37
38
38
120
18
36
36
39
22
39
15
36
13
32
37
37
40
41
48
27
28
26
29
30
42
32
31
25
24
5
4
3
9
2
1
8
16
10
11
13
12
15
14
97
118
99
124
95
98
85
320
123
124
F.
COM

I. DI FERENTILLO F.19 F.20 PROV. DI TERNI F.20 F.11

LINEA 120 KV. VILLA VALLE - PRECI - Scala 1:2000

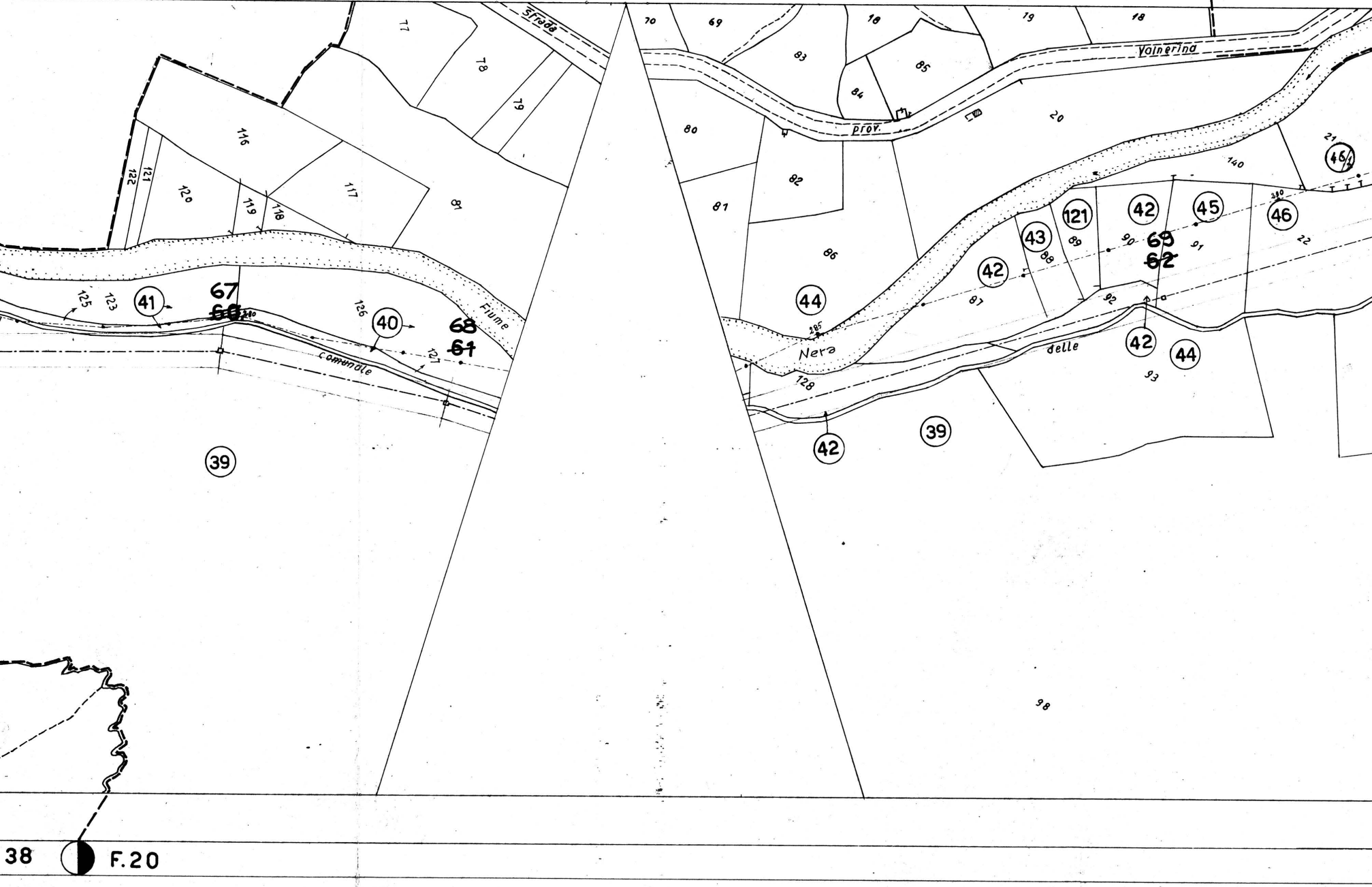

77
78
79
Strada
70
69
18
19
18
83
85
84
Valnerina
prov.
20
80
82
81
86
116
117
122
121
120
119
118
81
125
123
41
67
~~60~~
126
40
68
~~61~~
127
comunale
Fiume
44
285
Nera
128
42
39
43
121
42
45
46
46/2
21
140
88
89
90
91
87
22
69
~~62~~
92
delle
42
44
93
39
98
38
F.20

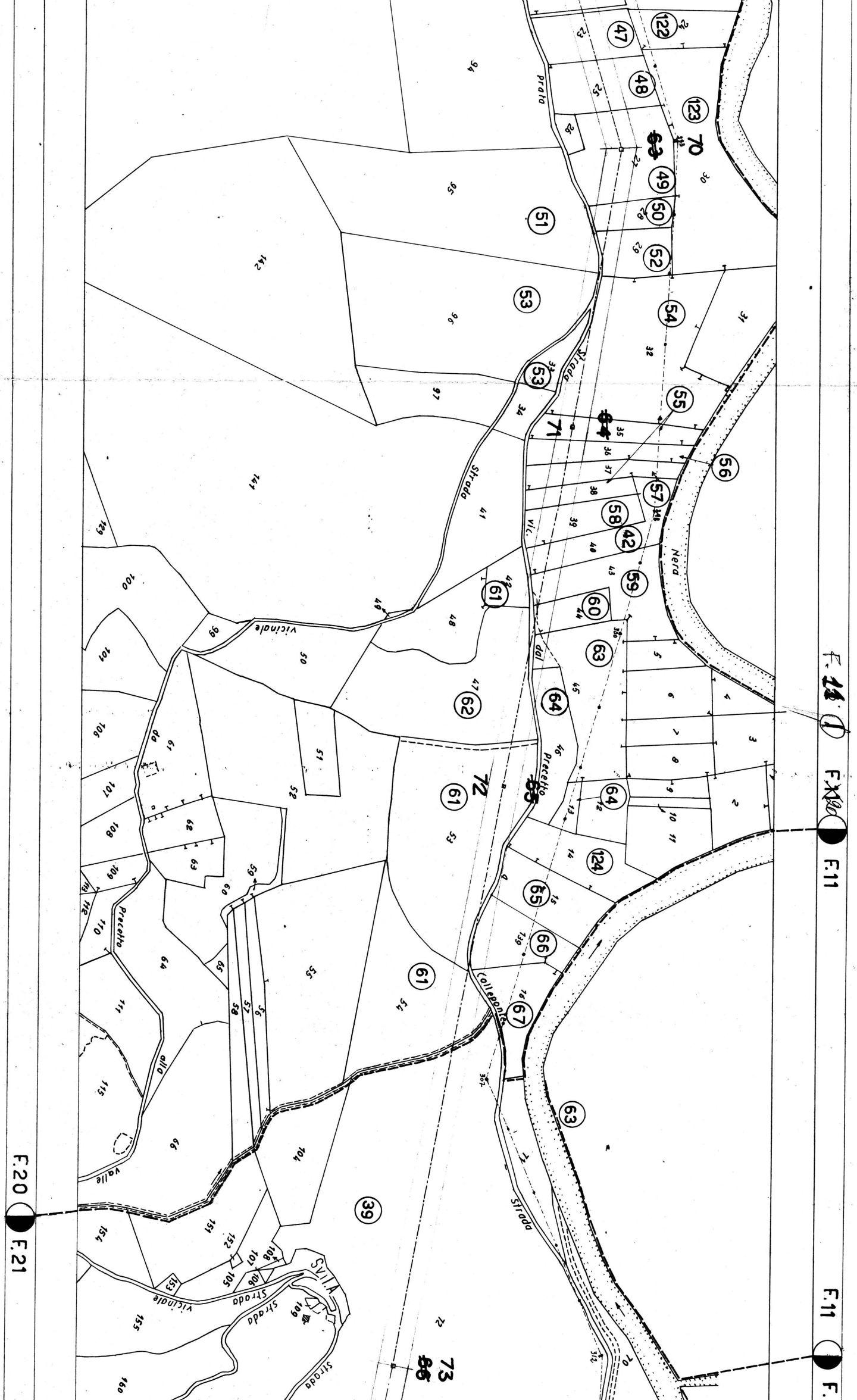
F.20
F.21
F.11
F.11
F.
Prato
Strada
Strada
vicinale
Vic. dal Precetto
Precetto
Collepone
Nera
Valle alla
Strada vicinale
Strada
Svila
Strada
70
71
72
73
122
123
124
47
48
49
50
51
52
53
54
55
56
57
58
42
59
60
61
62
63
64
65
66
67
39

12

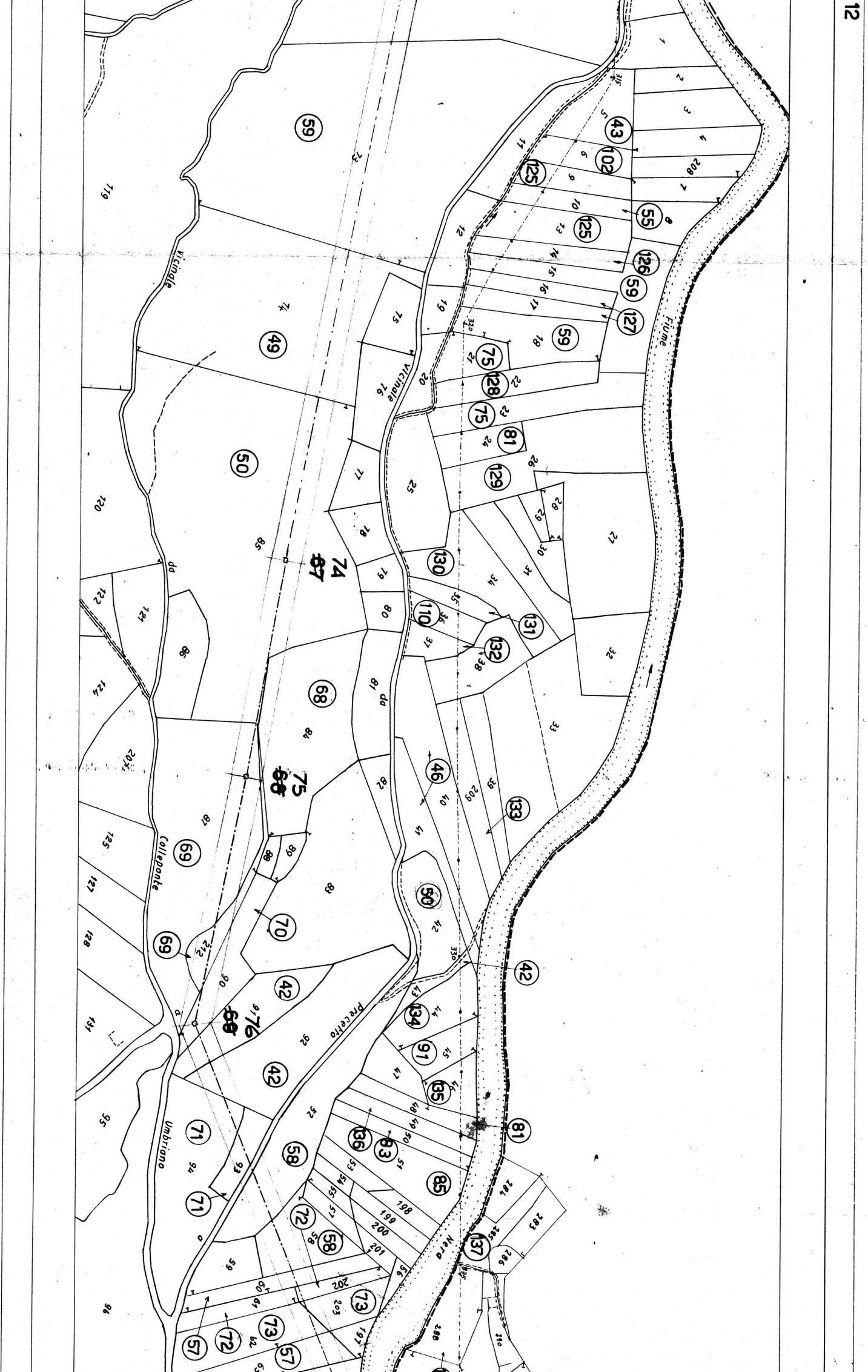
Vicinale
Vicinale
da Colleponte
da
da
Preceto
Umbriano
Fiume
Nera
74
~~67~~
75
~~66~~
76
~~69~~

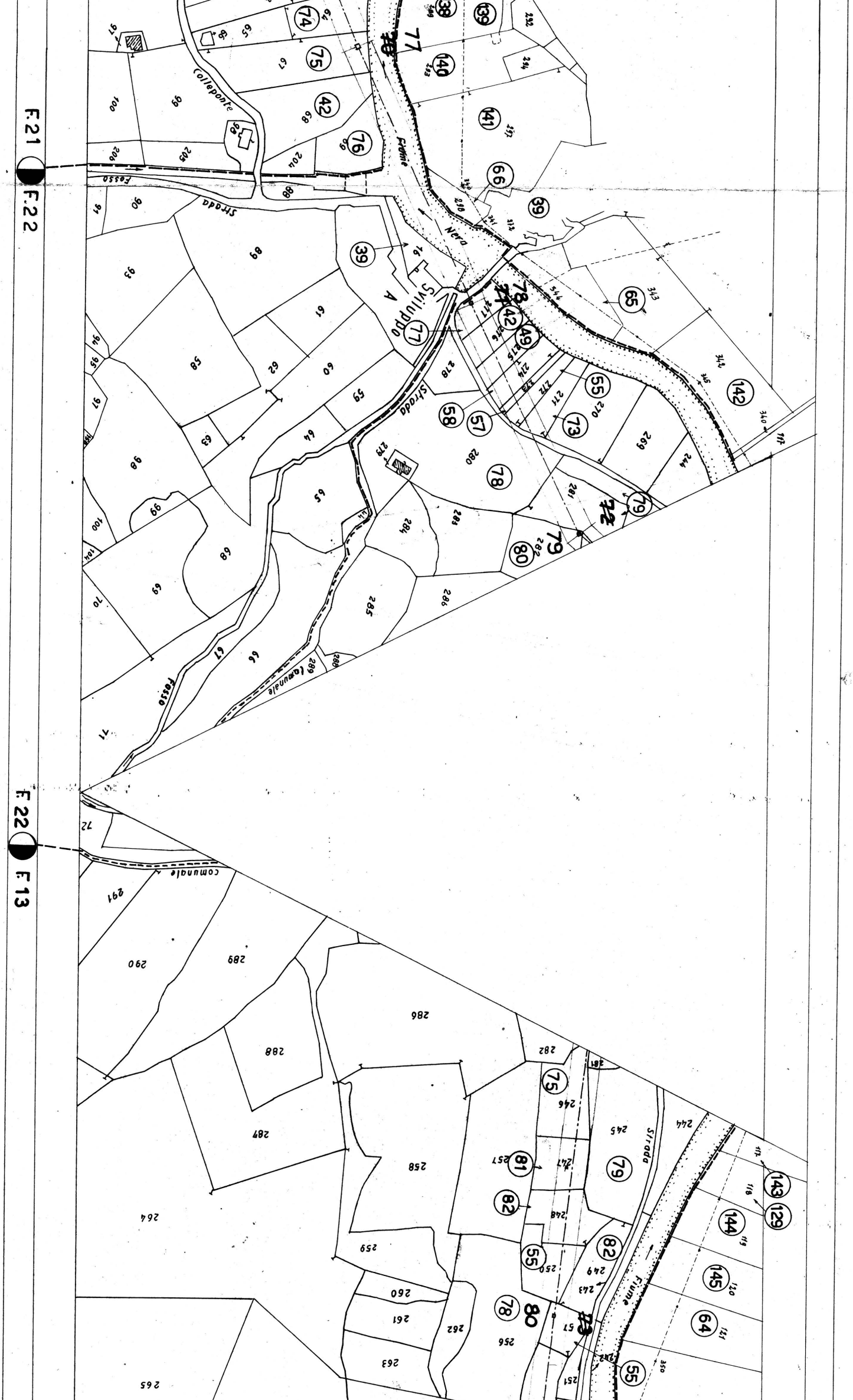
F.21
F.22
F 22
F 13
Colleponte
Fosso
Strada
Fiume
Nera
Sviluppo A
Strada comunale
Fosso
comunale
Strada
Fiume

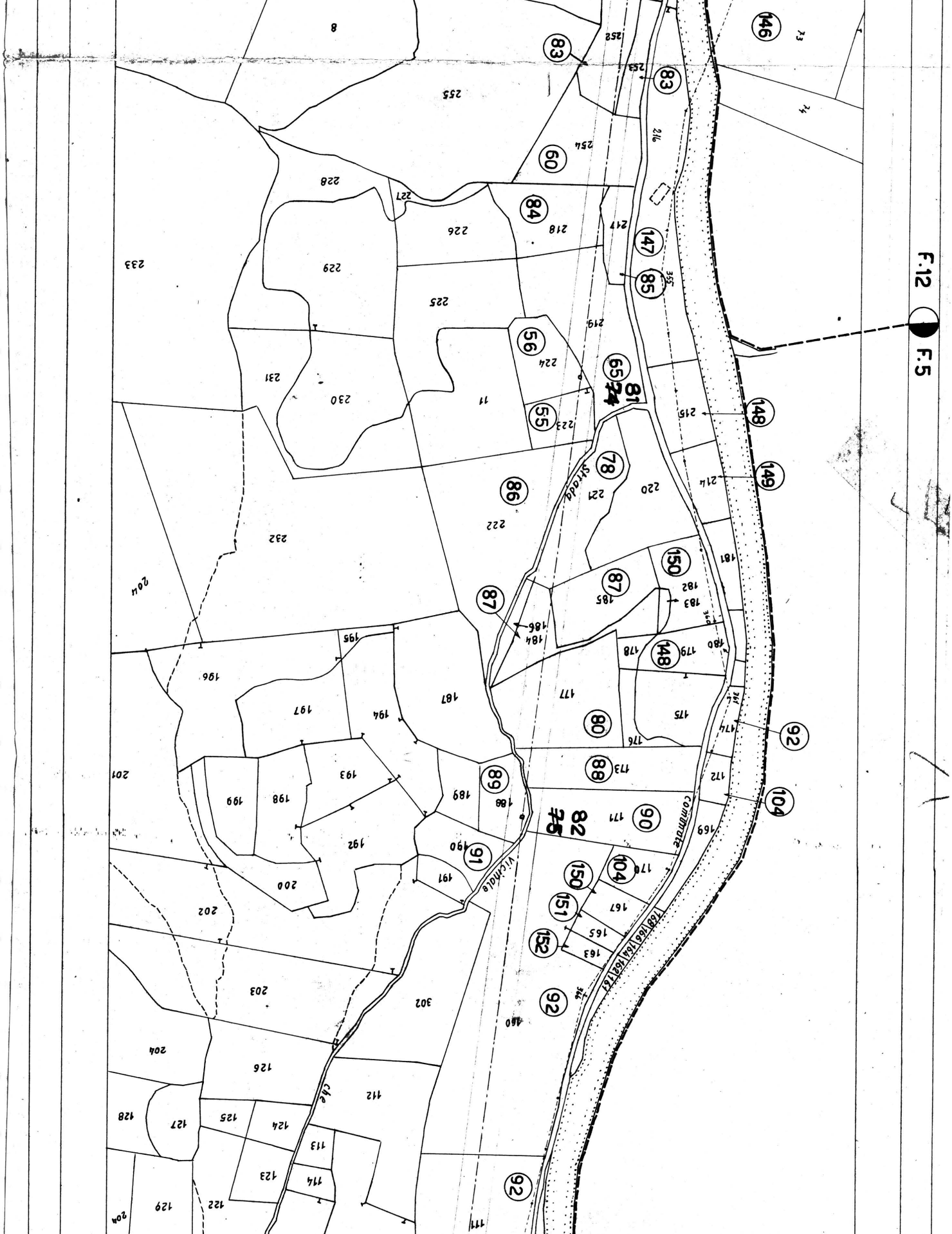
F.12
F.5
Strada
Vicinale
Comunale
146
83
83
60
84
147
85
56
65
74
81
148
55
149
78
86
150
87
87
148
92
80
88
89
82
75
90
104
104
91
150
151
152
92
92
8
252
253
255
254
216
228
227
226
218
217
233
229
225
355
219
224
231
230
11
223
215
214
221
220
222
232
204
181
182
185
183
186
184
360
180
179
178
195
196
177
187
197
194
175
176
174
173
201
193
198
199
189
188
172
171
169
192
190
170
191
200
167
202
165
163
203
302
160
204
126
112
128
127
125
124
113
123
114
129
122
111

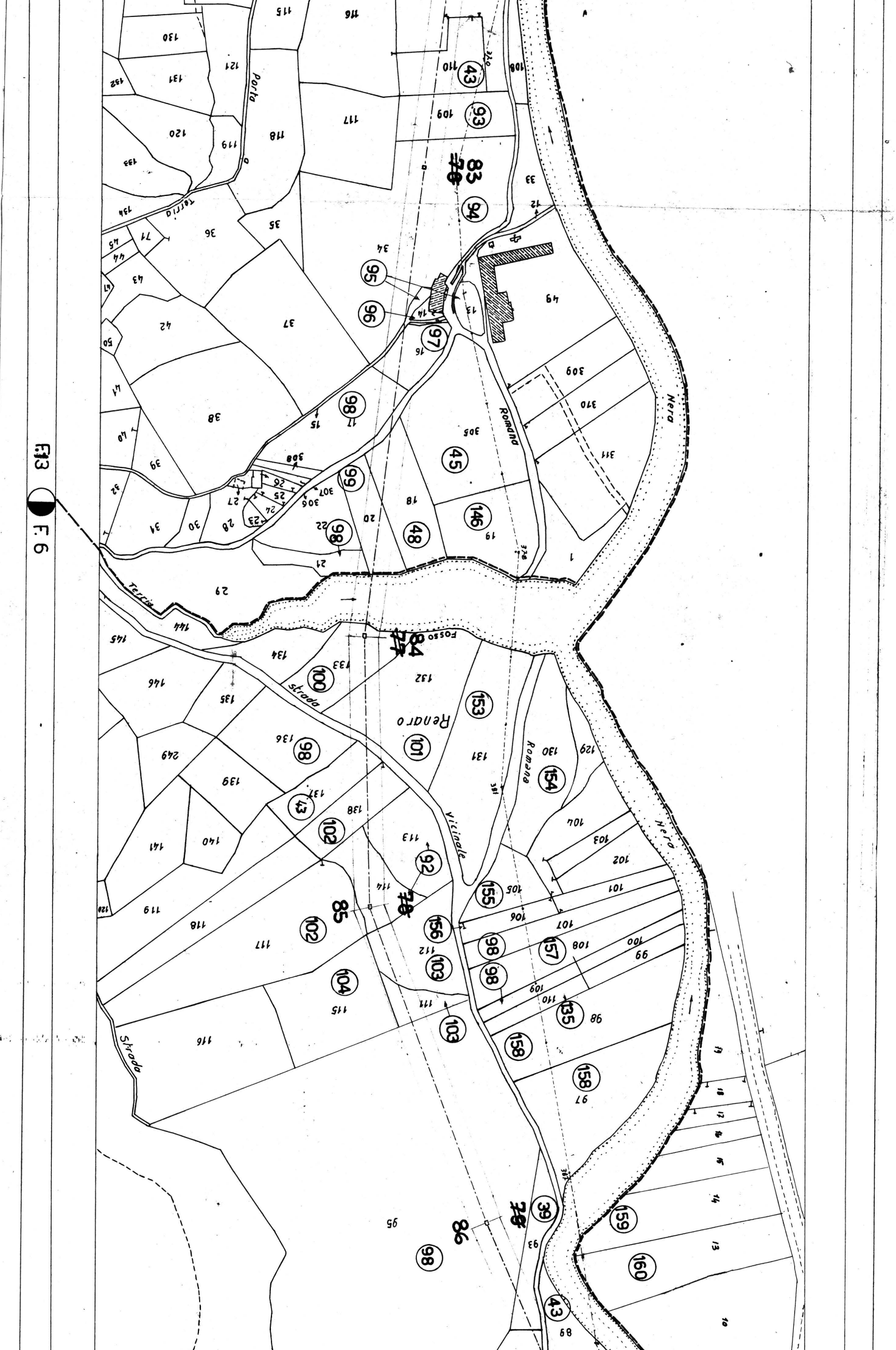
F.13
F.6
Fosso
Nera
Romana
Renaro
Strada
Vicinale
Porta
Terria

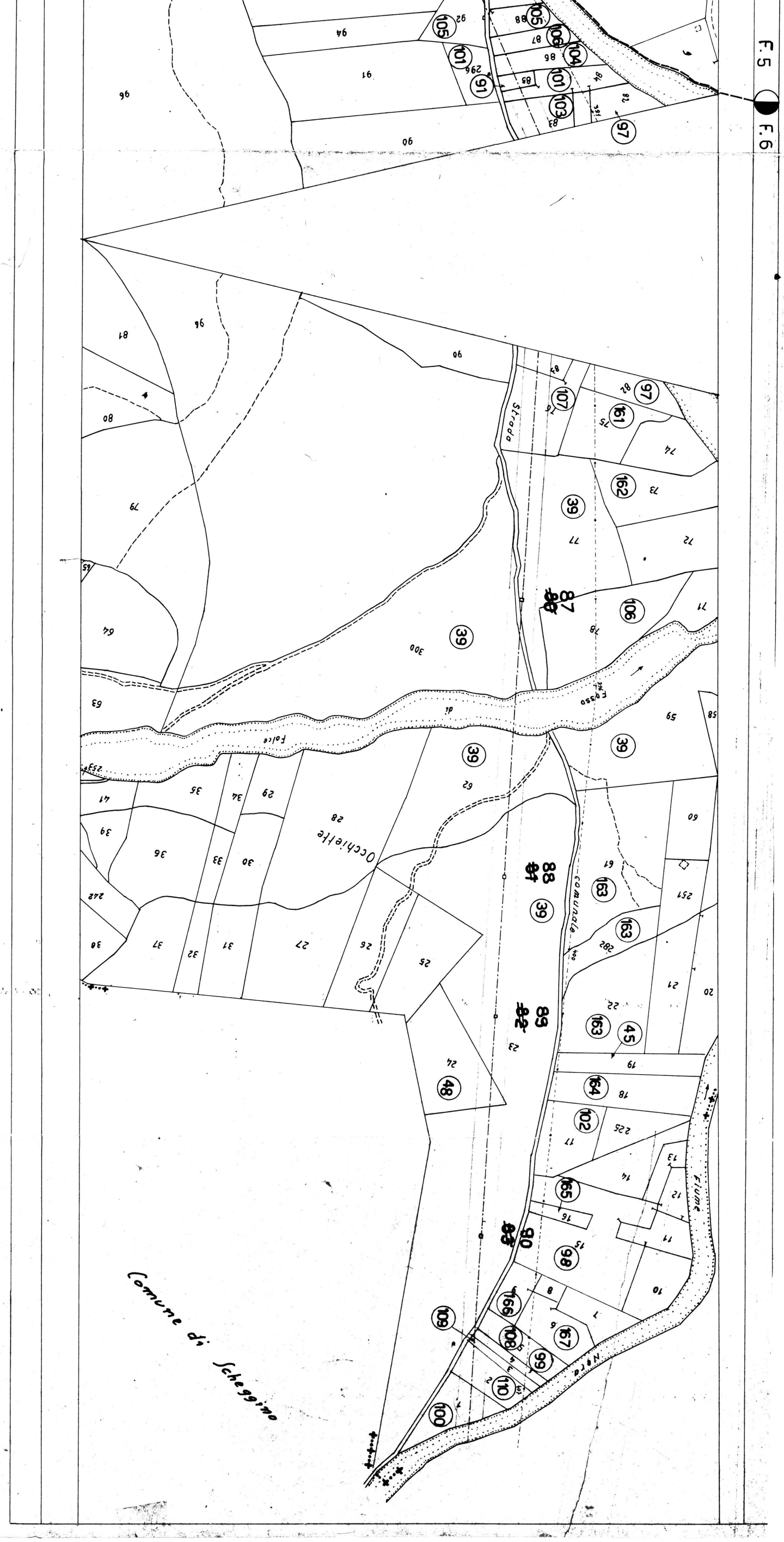
F.5
F.6
Comune di Scheggino
Strada comunale
Fosso di Falce
Fiume Nera
Occhiette
39
48
45
97
100
101
102
103
104
105
106
107
108
109
110
161
162
163
164
165
166
167
~~86~~ 87
~~87~~ 88
~~82~~ 89
~~83~~ 90