profilo geologico schematico P4-P2



profilo geologico schematico P4-P1

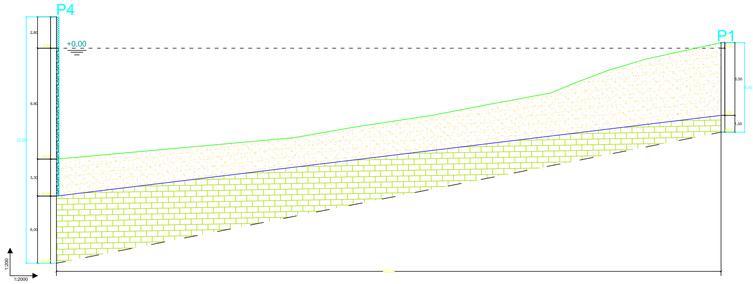

profilo geologico schematico P1-P3

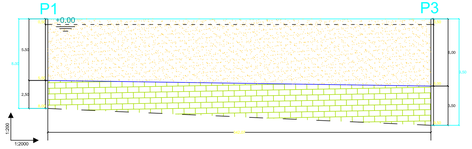

profilo geologico schematico P4-P3

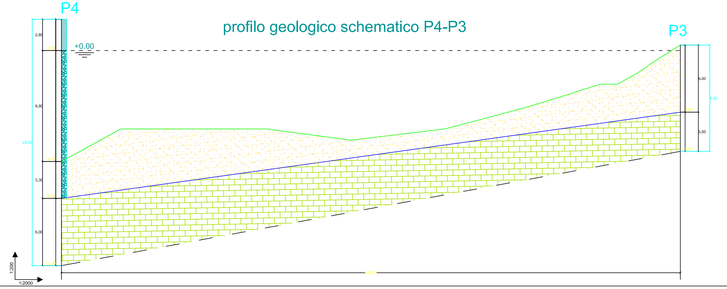

LEGENDA PLANIMETRIA

P1 ubicazione sondaggio meccanico

traccia profili geologici

LEGENDA PROFILI

sabbie limose grigie

calcari organogeni

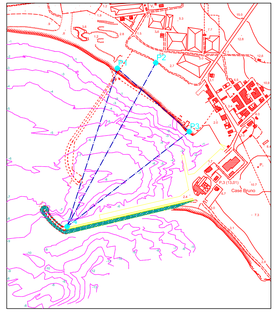

Planimetria con ubicazione sondaggi geognostici

Port - ONE

PORTO TURISTICO
IN
PORTOPALO DI CAPO PASSERO
SIRACUSA

PROGETTO DEFINITIVO

OGGETTO	SCALA
Profili geologici schematici	1:2.000/1:200

IL GEOLOGO *Gaetano Bordone*

PROGETTISTI *Ing. Francesco Nobile* *Arch. Giuseppe Rosano*