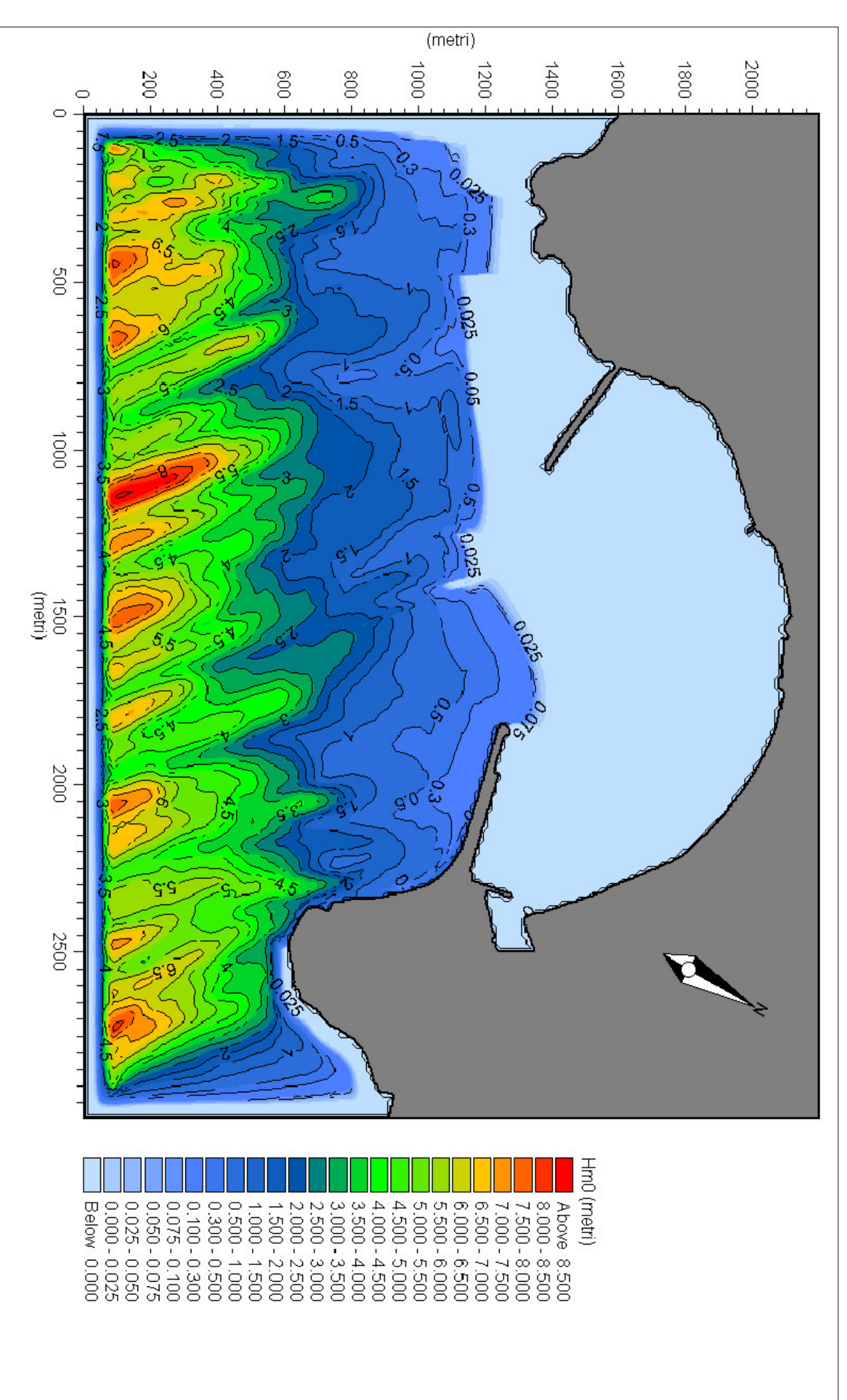


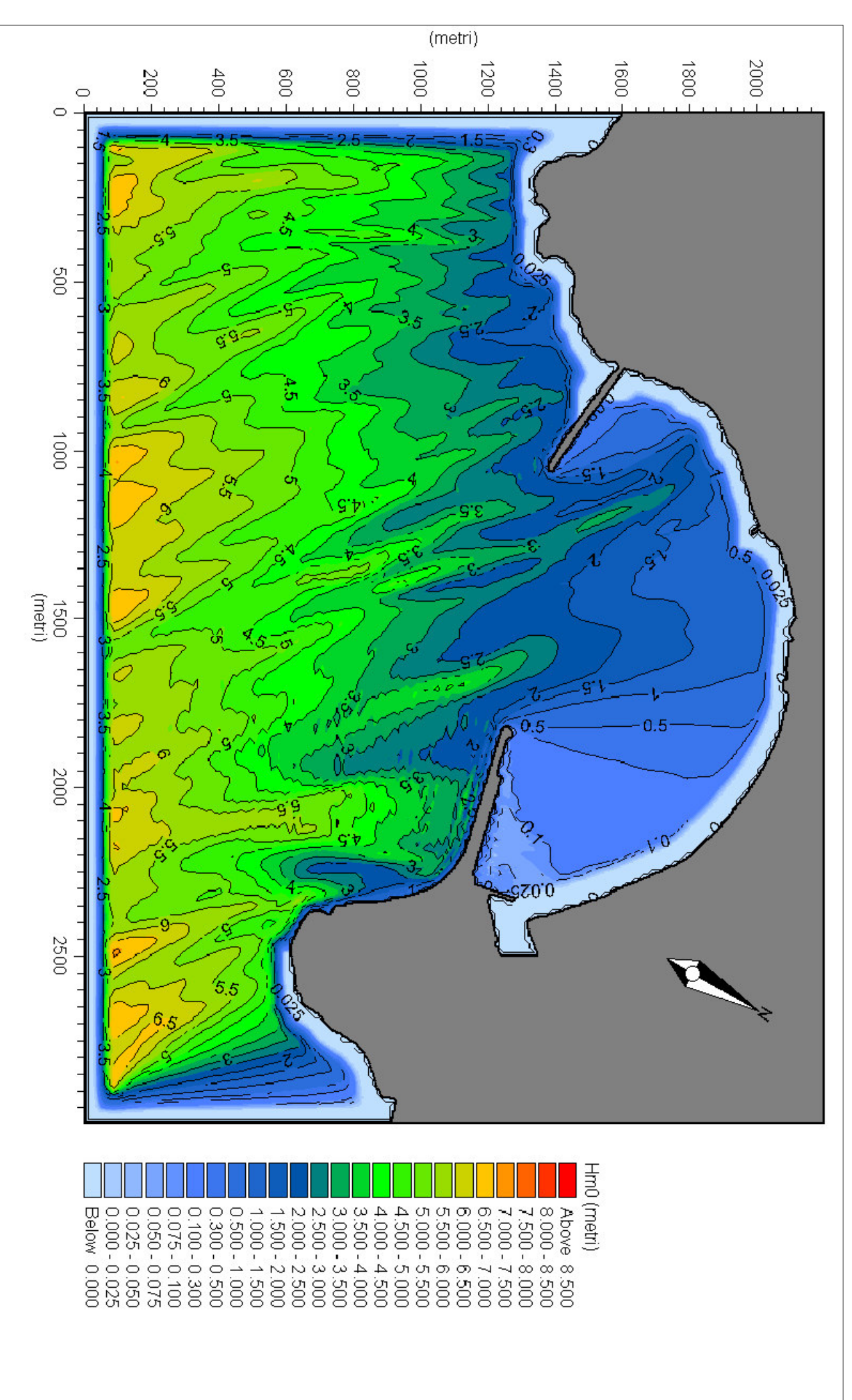
Risultati di simulazione del moto ondoso da modello matematico

Dati: Direzione di Propagazione 130° N ($\pm 20^\circ$) - $H_{m0}=6.3$ m - $T_p=6.9$ s - Profondità di frangimento = -5.5 m

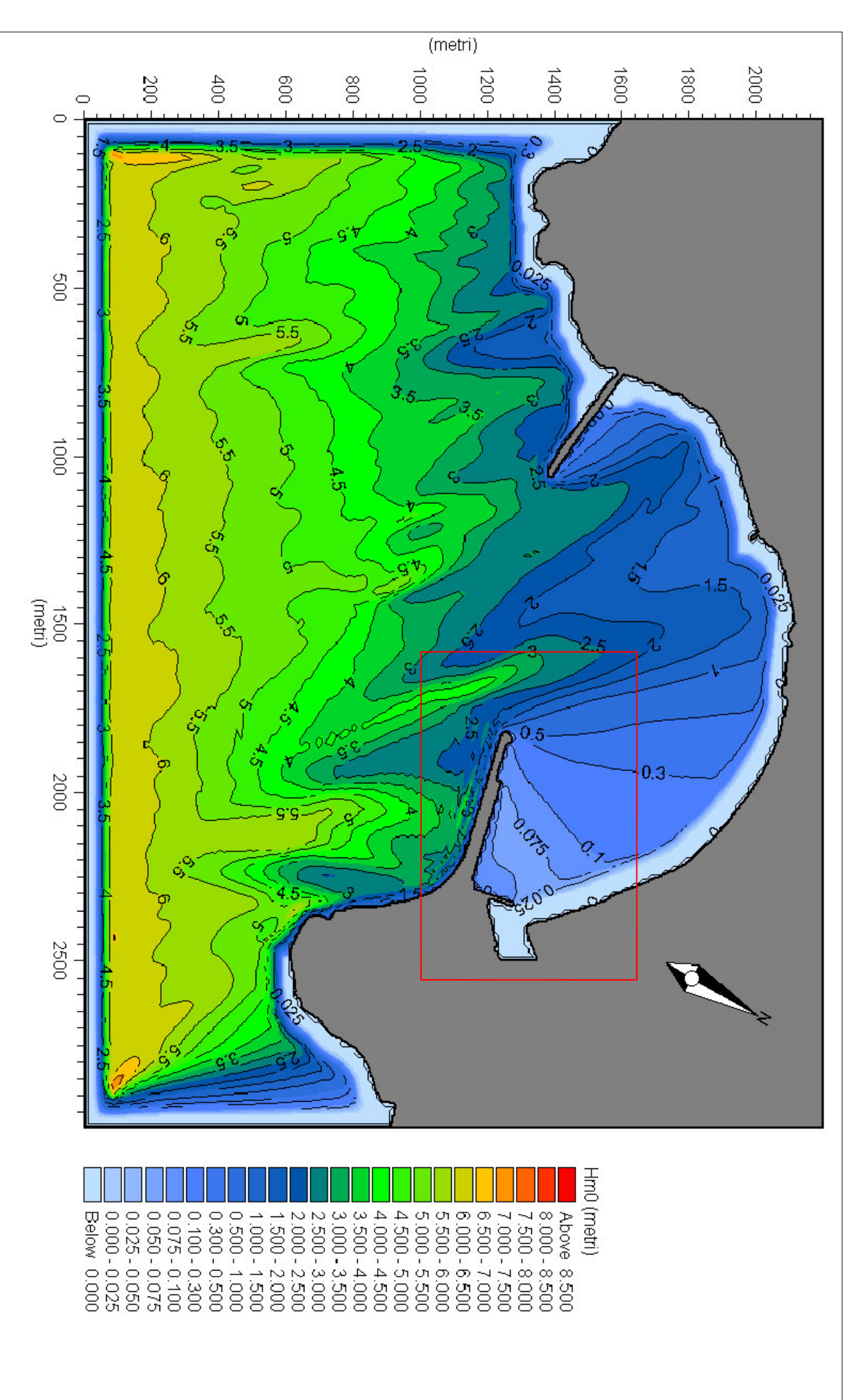
Hm0 - t=2 min



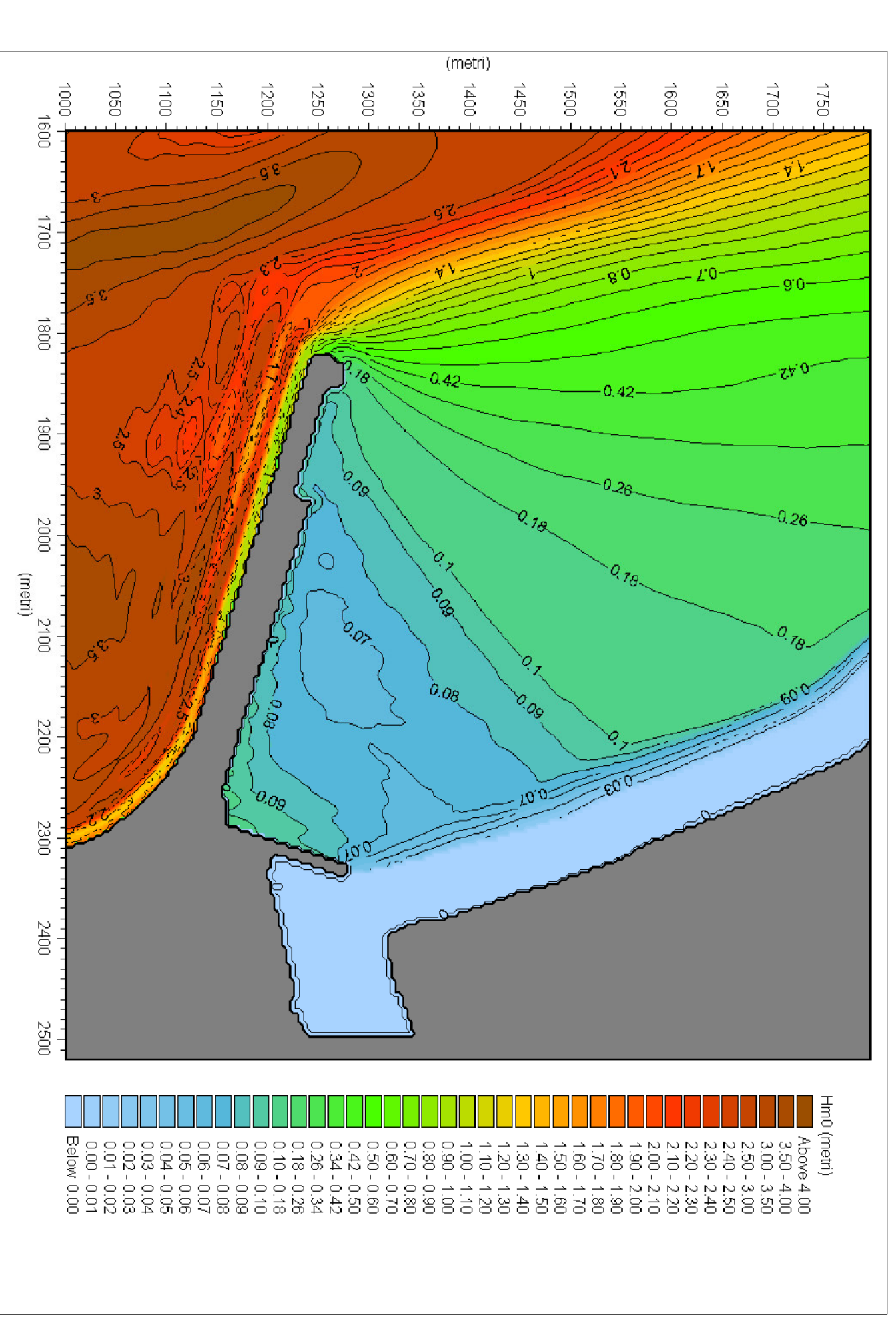
Hm0 - t=10 min



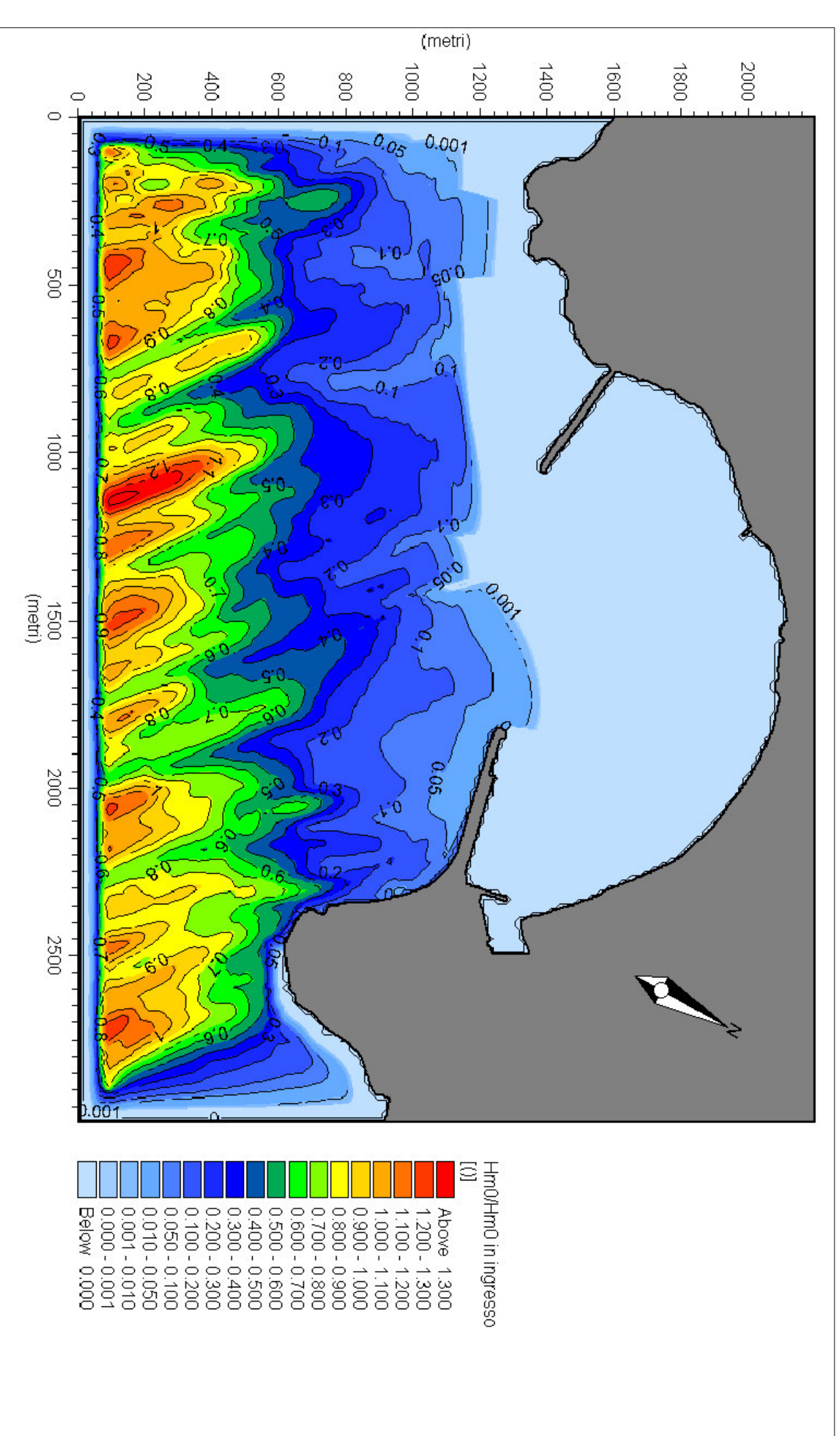
Hm0 - t=60 min



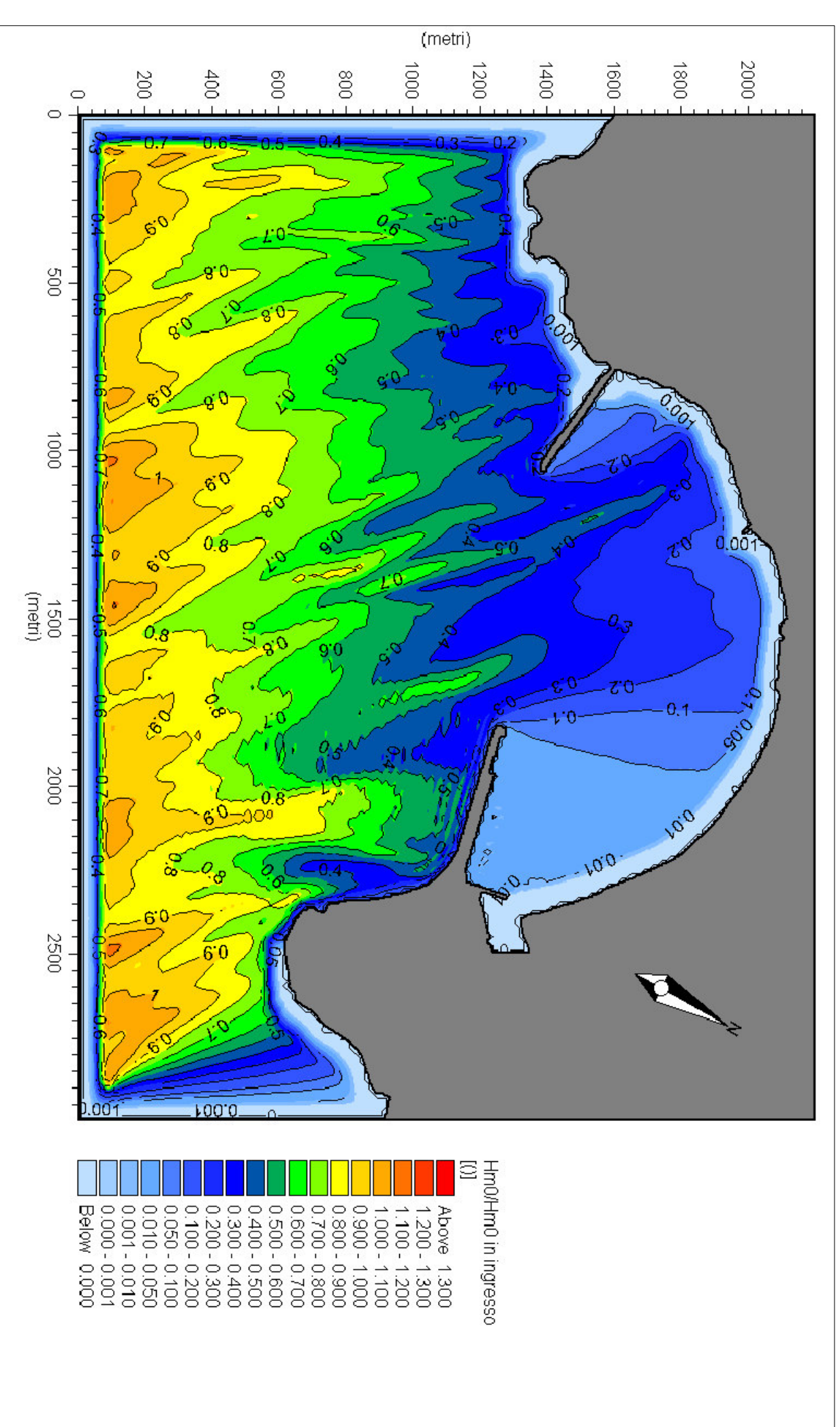
Particolare Porto
Hm0 - t=60 min



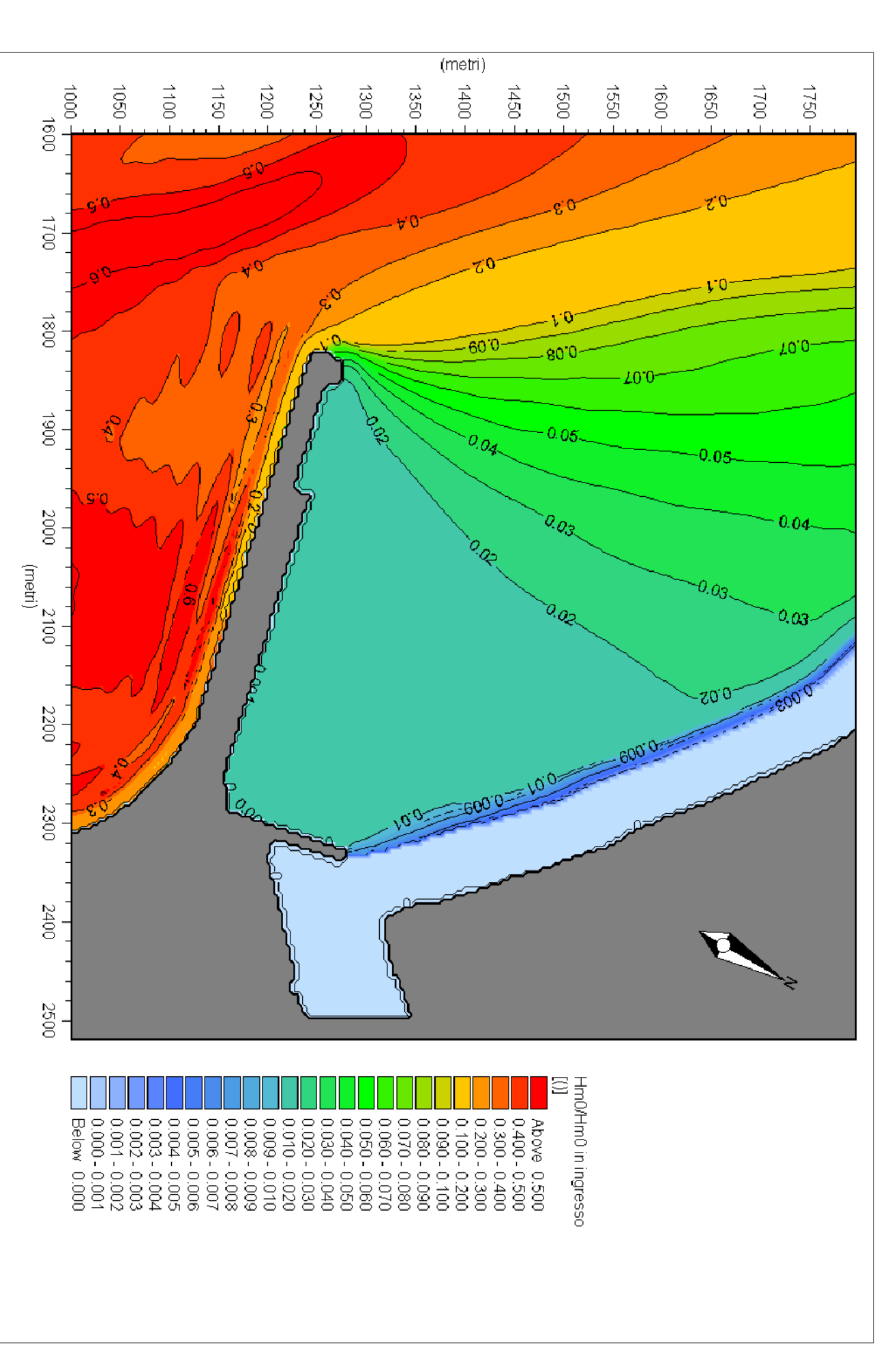
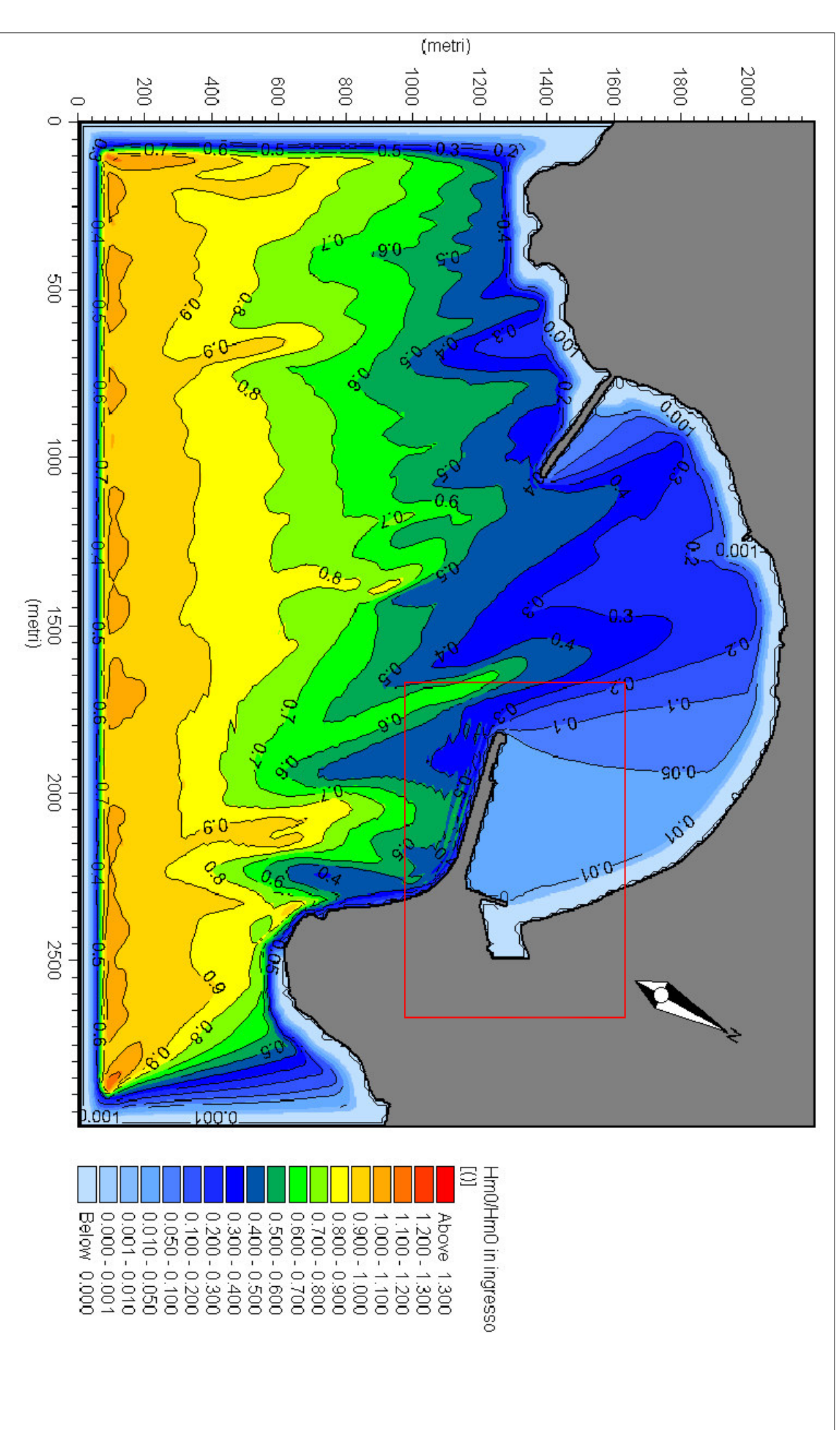
Coeff. di Disturbo - t=2 min



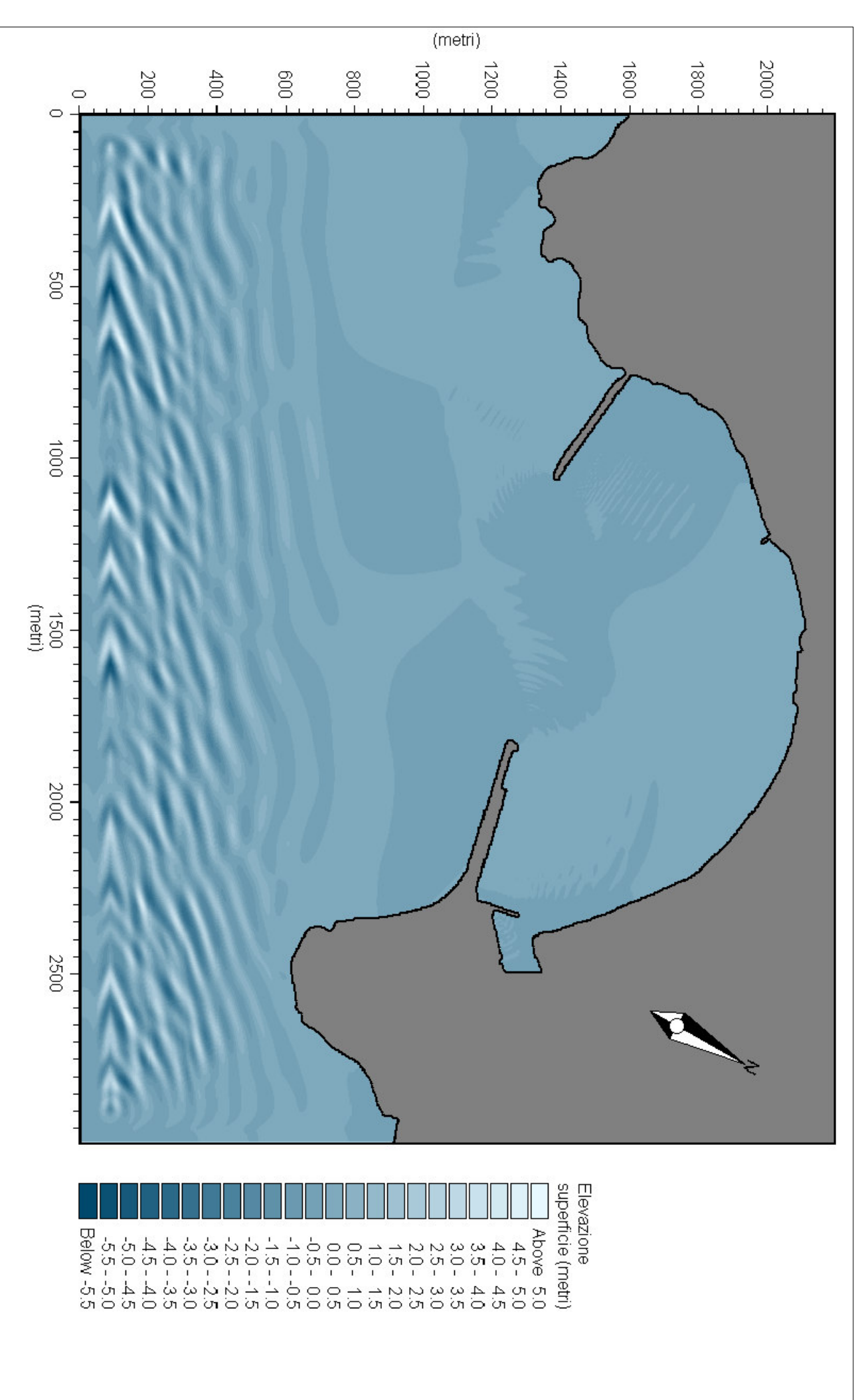
Coeff. di Disturbo - t=10 min



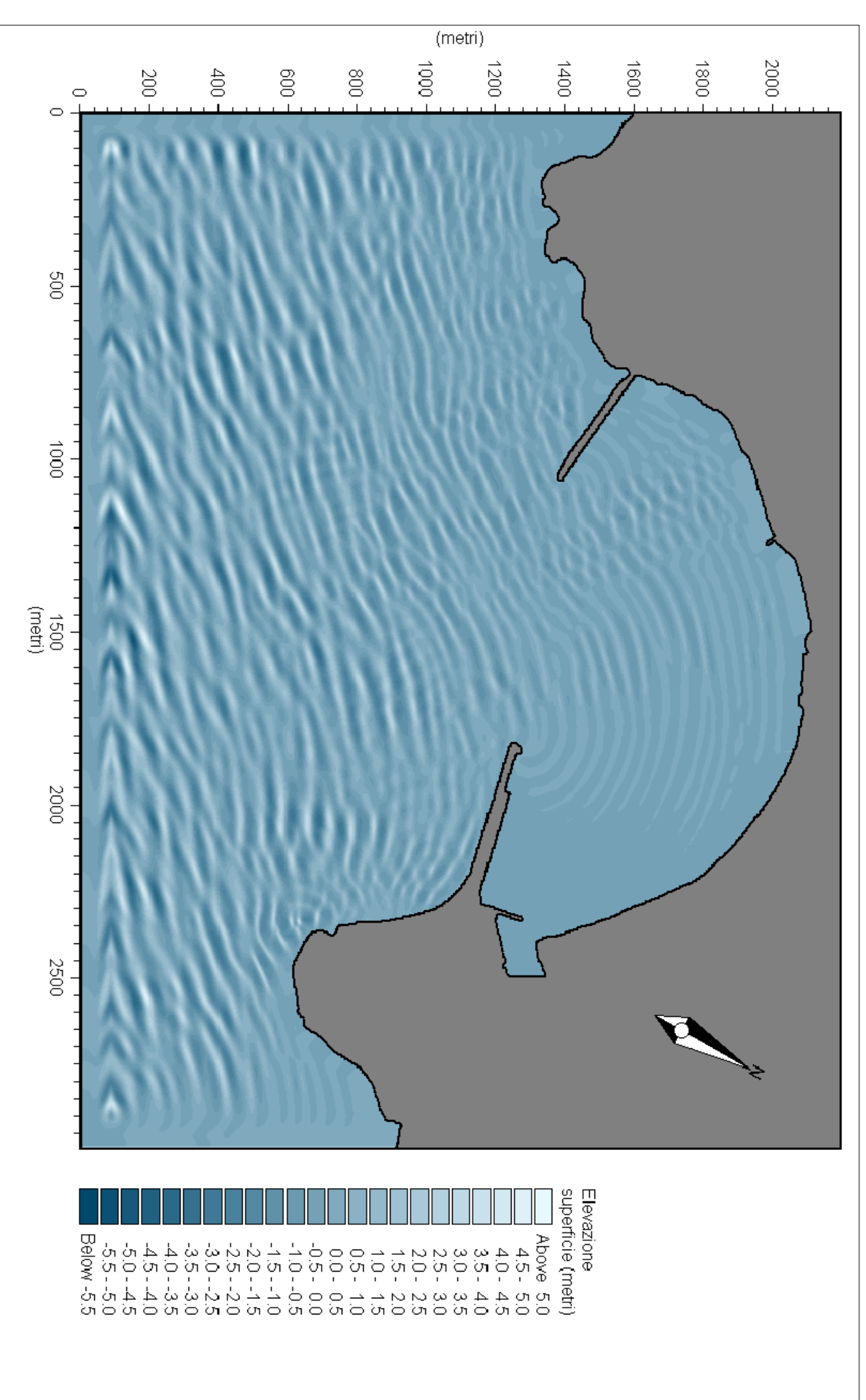
Coeff. di Disturbo - t=60 min



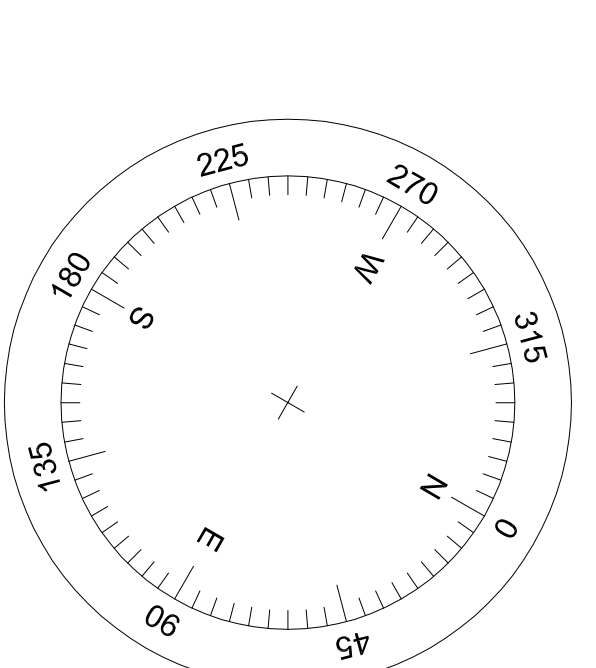
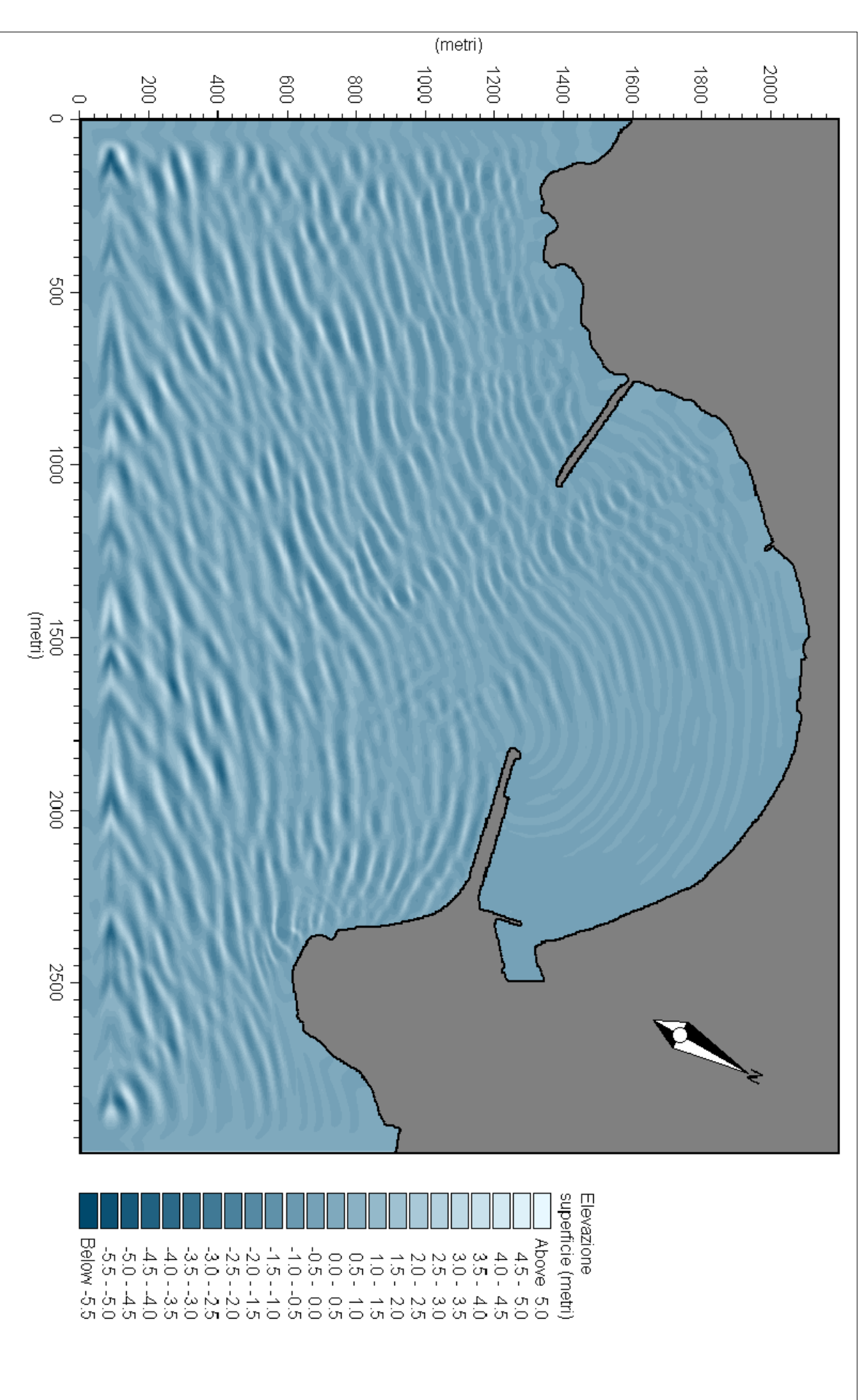
Elev. Superficie - t=2 min



Elev. Superficie - t=10 min



Elev. Superficie - t=60 min



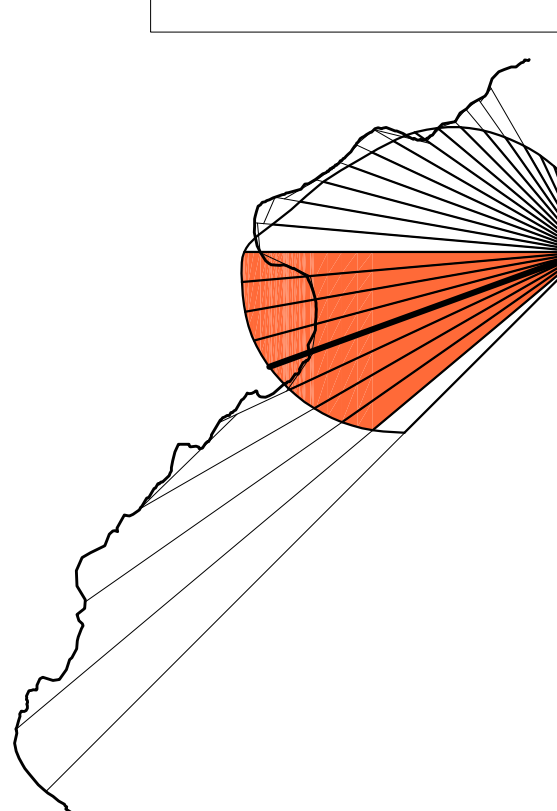
Legenda

Hm0: Altezza d'onda significativa

Coeff. di Disturbo: Hm0 in ingresso

Elev. Superficie: Innalzamento o abbassamento della superficie rispetto al l.m.m.

Fetch Efficaci



Programma di calcolo MIKE 21
Licenza n° ITA-M21A-2008-006

<p>Port - ONE</p> <p>PORTO TURISTICO IN PORTOPALO DI CAPO PASSERO SIRACUSA</p>		<p>Mamma GARDI PASSERO</p> <p>Architetto</p>
<p>PROGETTO DEFINITIVO</p>		<p>Arch. Giuseppe Romano</p>
<p>FN PROGETTAZIONI Specialità di Ingegneria n° 1</p>		
<p>PROGETTO DEFINITIVO</p>		
<p>STATO DELLE OPERAZIONI</p>		
<p>0 2 3 4 5 6 7 8 9 10 11 12 13 14 15 16 17 18 19 20 21 22 23 24 25 26 27 28 29 30 31 32 33 34 35 36 37 38 39 40 41 42 43 44 45 46 47 48 49 50 51 52 53 54 55 56 57 58 59 60 61 62 63 64 65 66 67 68 69 70 71 72 73 74 75 76 77 78 79 80 81 82 83 84 85 86 87 88 89 90 91 92 93 94 95 96 97 98 99 100</p>		