PROFILO IN1F-A

SEZIONE 7

PROGRESSIVA 445.64

RILEVATO
A1 2.15 m^2
A2 14.95 m^2
Totale: 17.10 m^2
STERRO
B1 14.61 m^2
B2 14.77 m^2
Totale: 29.38 m^2
BINDER
h1 7.00 m
USURA
u1 7.00 m

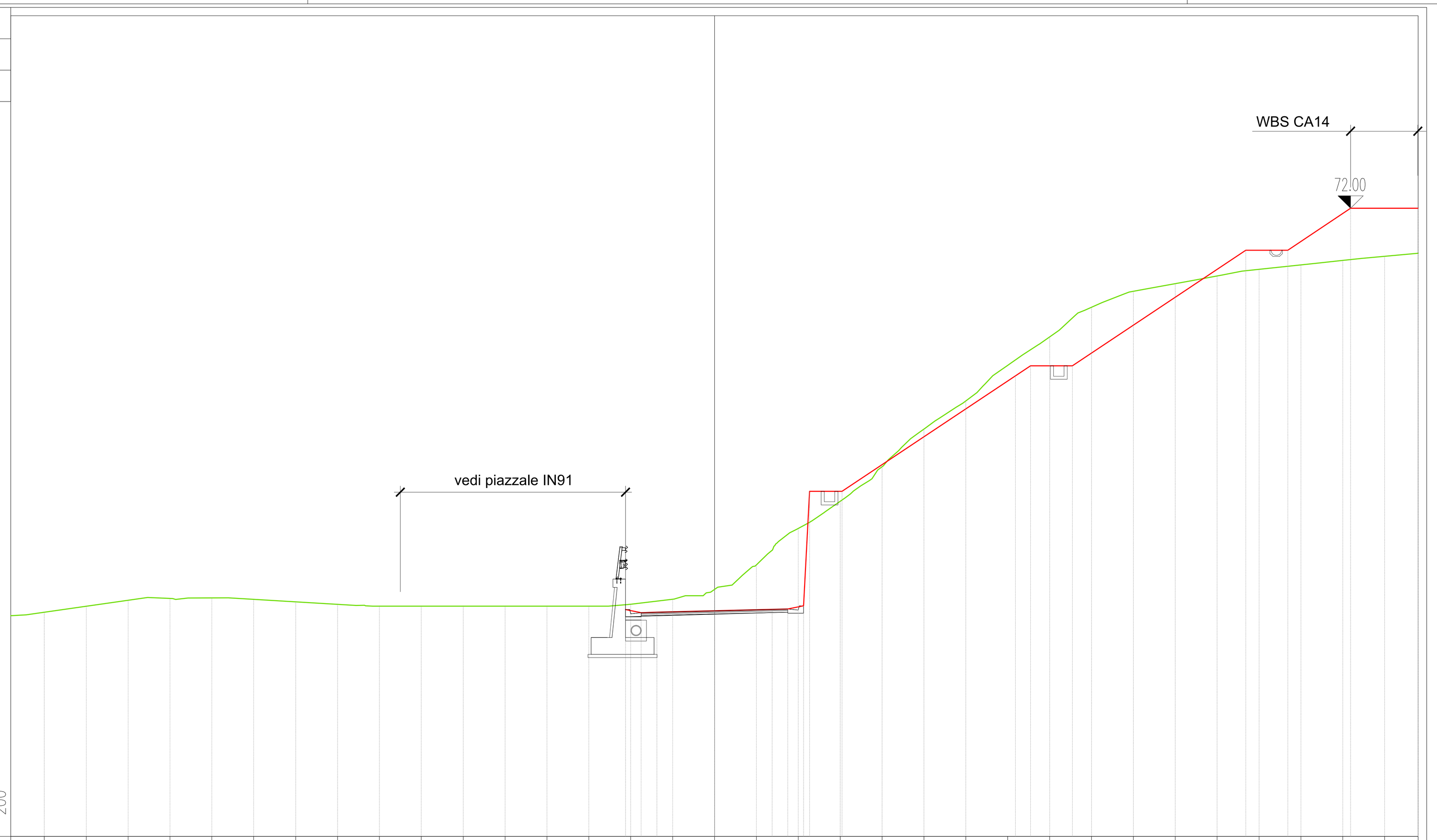

PROGRESSIVE TERRENO	-32.00 -30.00 -28.00 -26.00 -24.00 -22.00 -20.00 -18.00 -16.00 -14.00 -12.00 -10.00 -8.00 -6.00 -4.00 -2.00 0.00 2.00 4.00 6.00 8.00 10.00 12.00 14.00 16.00 18.00 20.00 22.00 24.00 26.00 28.00 30.00 32.00
PARZIALI TERRENO	2.00 2.00 2.00 2.00 2.00 2.00 2.00 2.00 2.00 2.00 2.00 2.00 2.00 2.00 2.00 2.00 2.00 2.00 2.00 2.00 2.00 2.00 2.00 2.00 2.00 2.00 2.00 2.00 2.00 2.00 2.00 2.00
QUOTE TERRENO	52.71 52.99 53.28 53.36 53.39 53.32 53.20 53.09 53.00 53.00 53.00 53.00 53.00 53.00 53.09 53.33 53.79 54.97 56.71 58.01 59.66 61.46 62.80 64.50 65.86 67.27 68.04 68.40 68.77 69.09 69.30 69.51 69.71
PROGRESSIVE PROGETTO	-4.25 -3.50 -2.75 0.00 2.75 3.50 4.25 4.54 6.09 15.09 17.09 25.37 27.37 30.37 33.60
PARZIALI PROGETTO	0.75 0.75 2.75 2.75 0.75 0.75 0.29 1.55 9.00 2.00 8.28 2.00 3.00 3.23
QUOTE PROGETTO	52.84 52.69 52.71 52.77 52.84 52.86 53.01 58.48 58.48 64.48 64.48 70.00 70.00 72.00 72.00

PROFILO IN1F-A

SEZIONE 10

PROGRESSIVA 497.42

RILEVATO
A1 41.70 m^2
STERRO
B1 87.68 m^2
BINDER
h1 7.00 m
USURA
u1 7.00 m

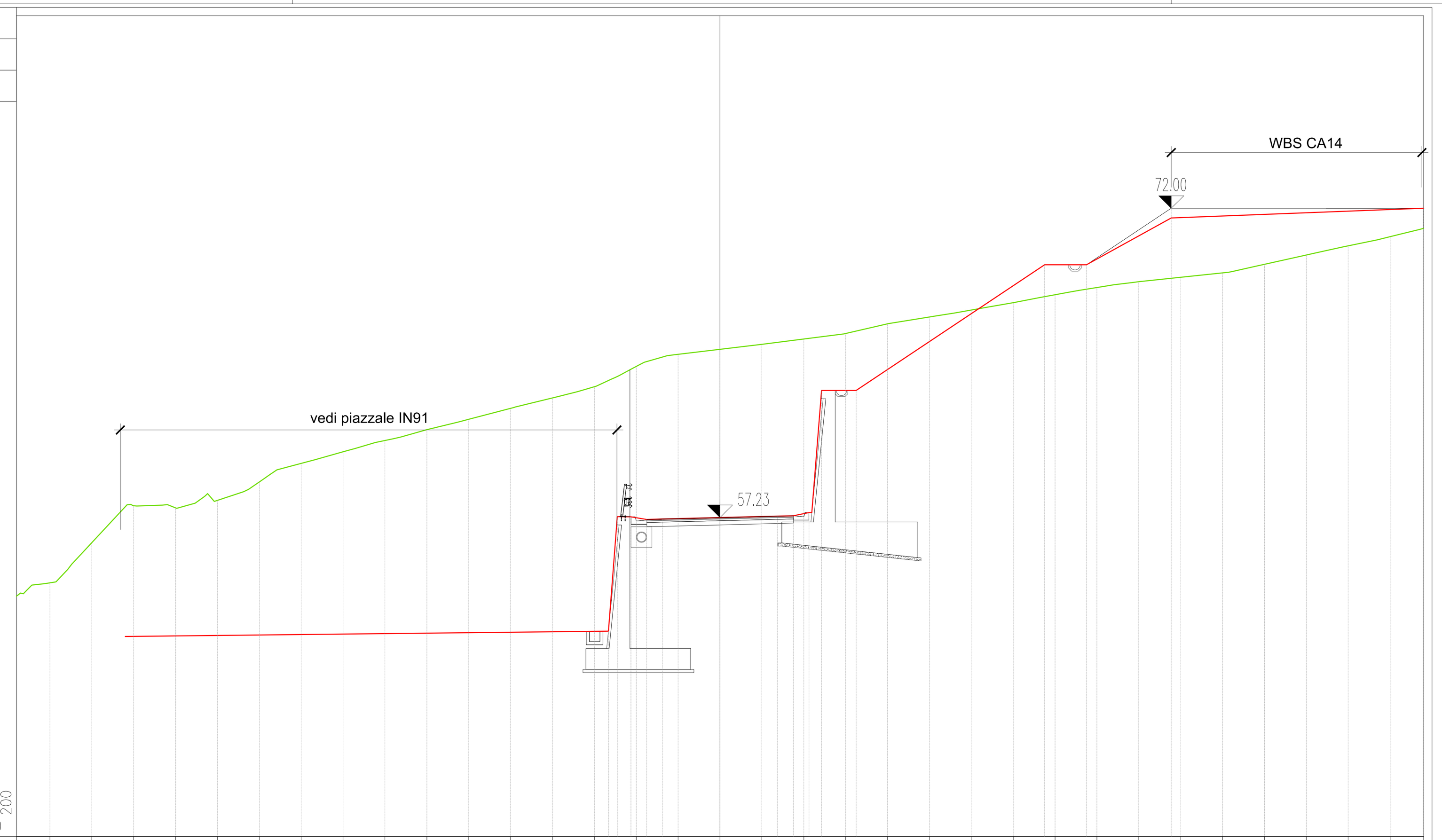

PROGRESSIVE TERRENO	-32.00 -30.00 -28.00 -26.00 -24.00 -22.00 -20.00 -18.00 -16.00 -14.00 -12.00 -10.00 -8.00 -6.00 -4.00 -2.00 0.00 2.00 4.00 6.00 8.00 10.00 12.00 14.00 16.00 18.00 20.00 22.00 24.00 26.00 28.00 30.00 32.00
PARZIALI TERRENO	2.00 2.00 2.00 2.00 2.00 2.00 2.00 2.00 2.00 2.00 2.00 2.00 2.00 2.00 2.00 2.00 2.00 2.00 2.00 2.00 2.00 2.00 2.00 2.00 2.00 2.00 2.00 2.00 2.00 2.00 2.00 2.00
QUOTE TERRENO	54.11 56.02 57.80 57.70 58.05 58.93 59.81 60.37 60.91 61.43 61.92 62.45 62.94 63.47 64.44 65.02 65.26 65.50 65.75 66.02 66.48 66.81 67.14 67.49 67.87 68.22 68.50 68.71 68.92 69.33 69.77 70.20 70.65
PROGRESSIVE PROGETTO	-5.33 -4.90 -4.25 -3.50 -2.75 0.00 2.75 3.50 4.25 4.85 6.50 15.50 17.50 21.55 33.60
PARZIALI PROGETTO	0.43 0.65 0.75 0.75 2.75 2.75 0.75 0.75 0.60 1.65 9.00 2.00 4.05 12.05
QUOTE PROGETTO	51.80 57.27 57.26 57.14 57.16 57.23 57.30 57.32 57.47 63.30 63.30 69.30 69.30 72.00 72.00

PROFILO IN1F-A

SEZIONE 8

PROGRESSIVA 456.82

RILEVATO
A1 0.53 m^2
A2 22.03 m^2
Totale: 22.56 m^2
STERRO
B1 9.42 m^2
B2 23.83 m^2
Totale: 33.25 m^2
BINDER
h1 7.00 m
USURA
u1 7.00 m

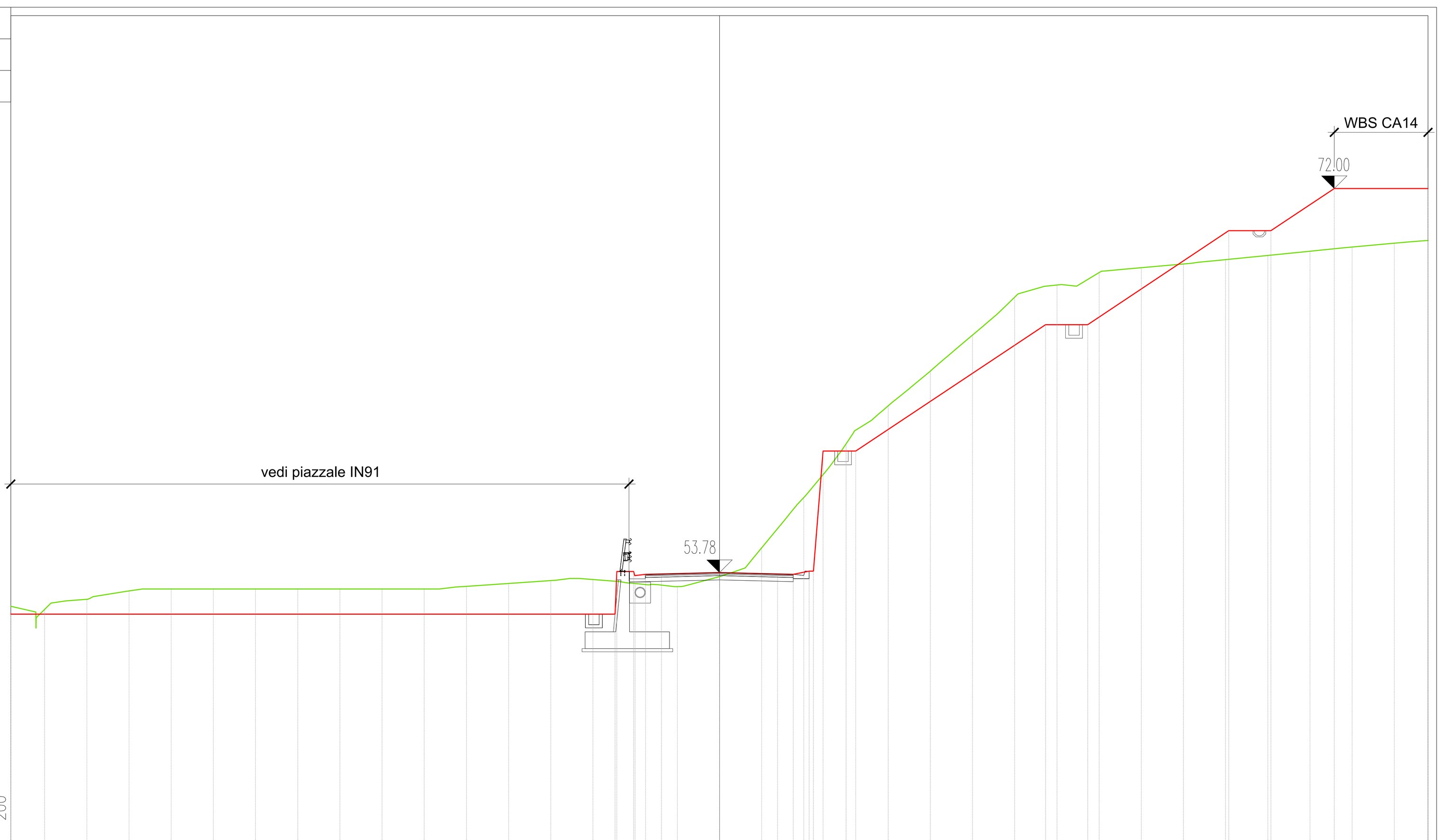

PROGRESSIVE TERRENO	-32.00 -30.00 -28.00 -26.00 -24.00 -22.00 -20.00 -18.00 -16.00 -14.00 -12.00 -10.00 -8.00 -6.00 -4.00 -2.00 0.00 2.00 4.00 6.00 8.00 10.00 12.00 14.00 16.00 18.00 20.00 22.00 24.00 26.00 28.00 30.00 32.00
PARZIALI TERRENO	2.00 2.00 2.00 2.00 2.00 2.00 2.00 2.00 2.00 2.00 2.00 2.00 2.00 2.00 2.00 2.00 2.00 2.00 2.00 2.00 2.00 2.00 2.00 2.00 2.00 2.00 2.00 2.00 2.00 2.00 2.00 2.00
QUOTE TERRENO	52.03 52.50 52.91 53.00 53.00 53.00 53.00 53.00 53.00 53.00 53.12 53.26 53.40 53.45 53.25 53.11 53.58 54.95 57.34 59.88 61.69 63.34 65.04 66.84 67.42 68.01 68.24 68.42 68.63 68.82 69.02 69.22 69.40
PROGRESSIVE PROGETTO	-4.95 -4.87 -4.07 -3.50 -2.75 0.00 2.75 3.50 4.25 4.46 4.91 6.46 15.46 17.46 24.15 26.15 29.15 33.60
PARZIALI PROGETTO	0.08 0.80 0.57 0.75 2.75 2.75 0.75 0.75 0.21 0.45 1.55 9.00 2.00 6.69 2.00 3.00 4.45
QUOTE PROGETTO	51.80 53.83 53.83 53.69 53.71 53.78 53.71 53.69 53.84 53.84 59.54 59.54 65.54 65.54 70.00 70.00 72.00 72.00

PROFILO IN1F-A

SEZIONE 11

PROGRESSIVA 514.50

RILEVATO
A1 0.01 m^2
A2 28.03 m^2
Totale: 28.04 m^2
STERRO
B1 95.28 m^2
B2 0.19 m^2
Totale: 95.47 m^2
BINDER
h1 7.00 m
USURA
u1 7.00 m
VEGETALE
v1 17.59 m

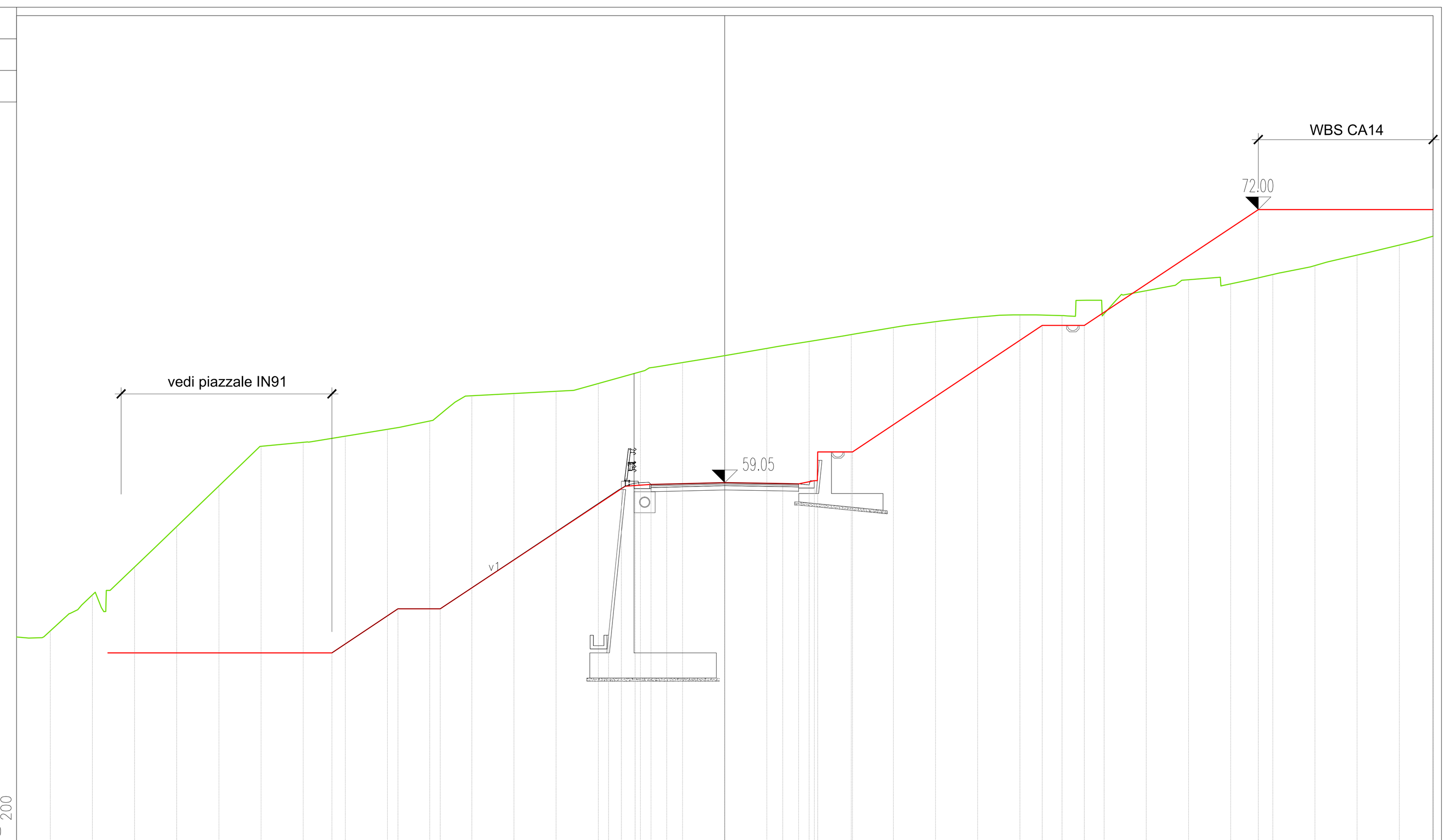

PROGRESSIVE TERRENO	-32.00 -30.00 -28.00 -26.00 -24.00 -22.00 -20.00 -18.00 -16.00 -14.00 -12.00 -10.00 -8.00 -6.00 -4.00 -2.00 0.00 2.00 4.00 6.00 8.00 10.00 12.00 14.00 16.00 18.00 20.00 22.00 24.00 26.00 28.00 30.00 32.00
PARZIALI TERRENO	2.00 2.00 2.00 2.00 2.00 2.00 2.00 2.00 2.00 2.00 2.00 2.00 2.00 2.00 2.00 2.00 2.00 2.00 2.00 2.00 2.00 2.00 2.00 2.00 2.00 2.00 2.00 2.00 2.00 2.00 2.00 2.00
QUOTE TERRENO	52.00 53.71 55.04 56.96 58.88 60.77 60.95 61.25 61.58 61.97 63.17 63.27 63.38 63.75 64.30 64.74 65.07 65.41 65.74 66.07 66.41 66.68 66.90 67.00 66.97 67.05 68.15 68.67 68.47 68.92 69.34 69.84 70.31
PROGRESSIVE PROGETTO	-15.50 -13.50 -5.51 -4.90 -4.25 -3.50 -2.75 0.00 2.75 3.50 4.25 4.41 6.06 15.06 17.06 25.31 33.60
PARZIALI PROGETTO	2.00 7.90 0.61 0.65 0.75 0.75 2.75 2.75 0.75 0.75 0.16 1.65 9.00 2.00 8.25 8.29
QUOTE PROGETTO	53.06 53.06 51.80 59.11 59.11 58.96 58.98 59.05 59.00 58.99 59.14 60.50 60.50 66.50 66.50 72.00 72.00

PROFILO IN1F-A

SEZIONE 9

PROGRESSIVA 477.07

RILEVATO
A1 55.69 m^2
STERRO
B1 64.70 m^2
BINDER
h1 7.00 m
USURA
u1 7.00 m

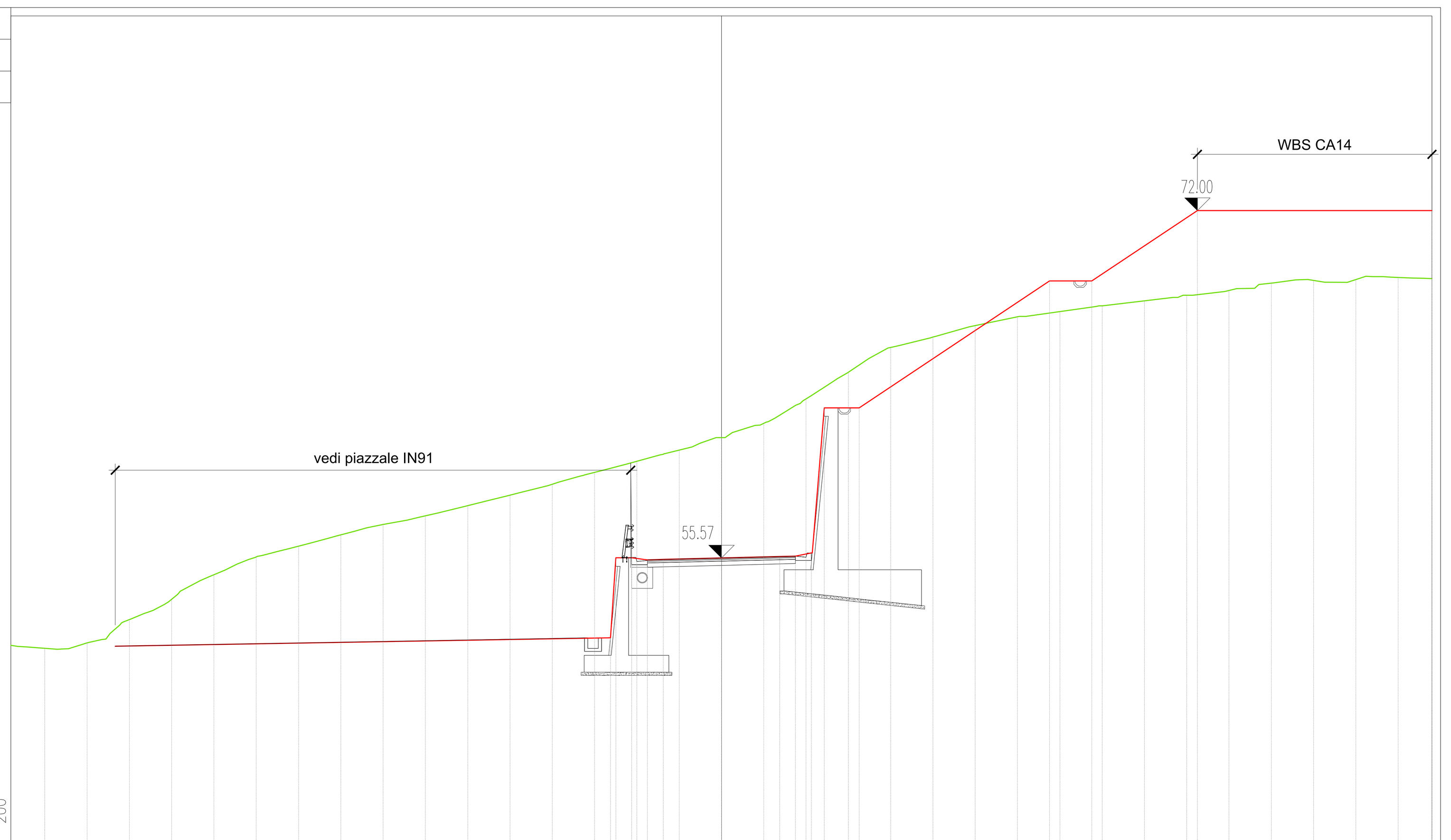

PROGRESSIVE TERRENO	-32.00 -30.00 -28.00 -26.00 -24.00 -22.00 -20.00 -18.00 -16.00 -14.00 -12.00 -10.00 -8.00 -6.00 -4.00 -2.00 0.00 2.00 4.00 6.00 8.00 10.00 12.00 14.00 16.00 18.00 20.00 22.00 24.00 26.00 28.00 30.00 32.00
PARZIALI TERRENO	2.00 2.00 2.00 2.00 2.00 2.00 2.00 2.00 2.00 2.00 2.00 2.00 2.00 2.00 2.00 2.00 2.00 2.00 2.00 2.00 2.00 2.00 2.00 2.00 2.00 2.00 2.00 2.00 2.00 2.00 2.00 2.00
QUOTE TERRENO	51.30 51.56 52.66 53.62 54.78 55.62 56.13 56.67 57.16 57.57 58.05 58.55 59.06 59.62 60.14 60.67 61.27 61.94 63.10 64.36 65.53 66.02 66.56 66.98 67.22 67.50 67.73 68.00 68.22 68.57 68.70 68.74 68.84
PROGRESSIVE PROGETTO	-5.25 -4.99 -4.25 -3.50 -2.75 0.00 2.75 3.50 4.25 4.86 6.51 15.51 17.51 22.51 33.60
PARZIALI PROGETTO	0.26 0.74 0.75 0.75 2.75 2.75 0.75 0.75 0.61 1.65 9.00 2.00 5.00 11.09
QUOTE PROGETTO	51.80 55.58 55.58 55.48 55.50 55.57 55.64 55.66 55.81 62.67 62.67 68.67 68.67 72.00 72.00

PROFILO IN1F-A

SEZIONE 12

PROGRESSIVA 517.55

RILEVATO
A1 0.01 m^2
STERRO
B1 220.20 m^2
B2 0.04 m^2
Totale: 220.24 m^2
BINDER
h1 7.00 m
USURA
u1 7.00 m
VEGETALE
v1 18.38 m

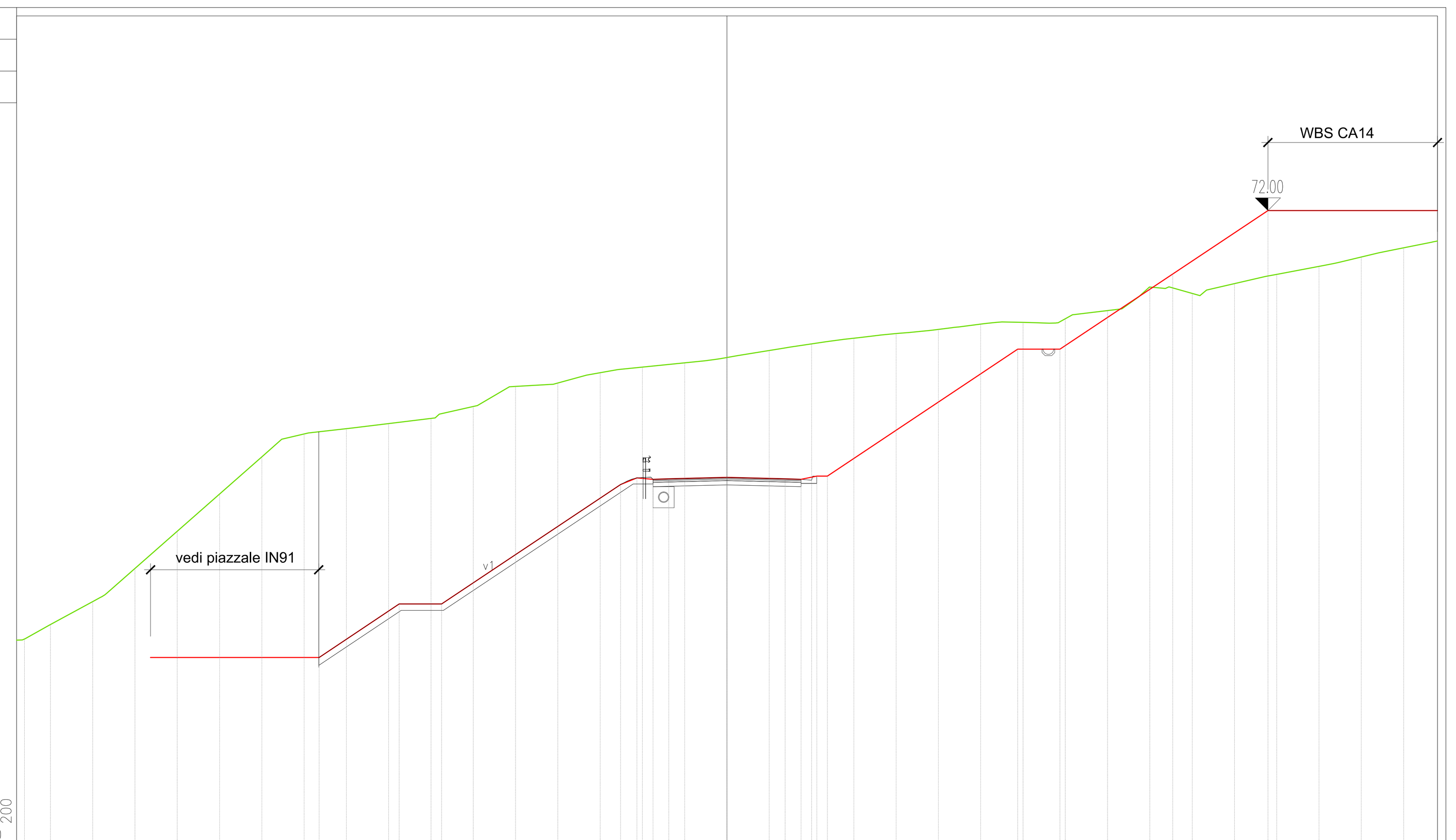

PROGRESSIVE TERRENO	-32.00 -30.00 -28.00 -26.00 -24.00 -22.00 -20.00 -18.00 -16.00 -14.00 -12.00 -10.00 -8.00 -6.00 -4.00 -2.00 0.00 2.00 4.00 6.00 8.00 10.00 12.00 14.00 16.00 18.00 20.00 22.00 24.00 26.00 28.00 30.00 32.00
PARZIALI TERRENO	2.00 2.00 2.00 2.00 2.00 2.00 2.00 2.00 2.00 2.00 2.00 2.00 2.00 2.00 2.00 2.00 2.00 2.00 2.00 2.00 2.00 2.00 2.00 2.00 2.00 2.00 2.00 2.00 2.00 2.00 2.00 2.00
QUOTE TERRENO	52.42 53.51 55.08 56.84 58.59 60.35 61.44 61.69 61.93 62.17 62.74 63.69 63.84 64.33 64.60 64.80 65.05 65.39 65.70 65.97 66.19 66.38 66.63 66.72 66.89 67.27 68.38 68.08 68.55 68.98 69.36 69.80 70.24
PROGRESSIVE PROGETTO	-27.26 -19.28 -15.50 -13.50 -5.03 -4.26 -3.50 -2.75 0.00 2.75 3.50 4.25 4.75 13.75 15.75 25.58
PARZIALI PROGETTO	7.97 2.54 2.00 8.47 0.77 0.76 0.75 0.75 2.75 2.75 0.75 0.75 0.50 9.00 2.00 6.83
QUOTE PROGETTO	50.87 50.87 53.40 53.40 59.04 59.36 59.30 59.31 59.38 59.31 59.30 59.45 59.45 65.45 65.45 72.00

COMMITTENTE:

RFI RETE FERROVIARIA ITALIANA
GRUPPO FERROVIE DELLO STATO ITALIANE

ALTA SORVEGLIANZA:

ITALFERR
GRUPPO FERROVIE DELLO STATO ITALIANE

GENERAL CONTRACTOR:

COCIV
Consorzio Collegamenti Integrati Veloci

INFRASTRUTTURE FERROVIARIE STRATEGICHE DEFINITE DALLA LEGGE OBIETTIVO N.443/01

TRATTA A.V./A.C. TERZO VALICO DEI GIOVI
PROGETTO DEFINITIVO

VAR0018 - Variante per la modifica del Piano Ferro del Bivio Fegino e Rilocalizzazione FA91
ZONA FEGINO
Viabilità di accesso al piano a raso
Sezioni trasversali tav.2/5

GENERAL CONTRACTOR	ITALFERR S.p.A.	SCALA:
Consorzio **Cociv** Ing. N. Meistro		1:200

COMMESSA	LOTTO	FASE	ENTE	TIPO DOC.	OPERA/DISCIPLINA	PROGR.	REV.
A301	01	D	CV	W9	IN1F0X	007	A

PROGETTAZIONE

Rev.	Descrizione emissione	Redatto	Data	Verificato	Data	Progettista Integratore	Data	IL PROGETTISTA
A00	Prima emissione	COCIV	29/11/2017	COCIV	29/11/2017	A. Mancarella	29/11/2017	COCIV Consorzio Collegamenti Integrati Veloci Dott. Ing. Aldo Mancarella Ordine Ingegneri Prov. TO n. 6271 R

n. Elab.

Nome File: A301-01-D-CV-W9-IN1F-0X-007-A00

CUP: F81H92000000008

Scala di plot: 1: 1