PROFILO IN1F-A — SEZIONE 13 — PROGRESSIVA 530.00

RILEVATO A1 18.39 m²
STERRO B1 242.07 m²
BINDER h1 7.00 m
USURA u1 7.00 m
VEGETALE v1 21.36 m

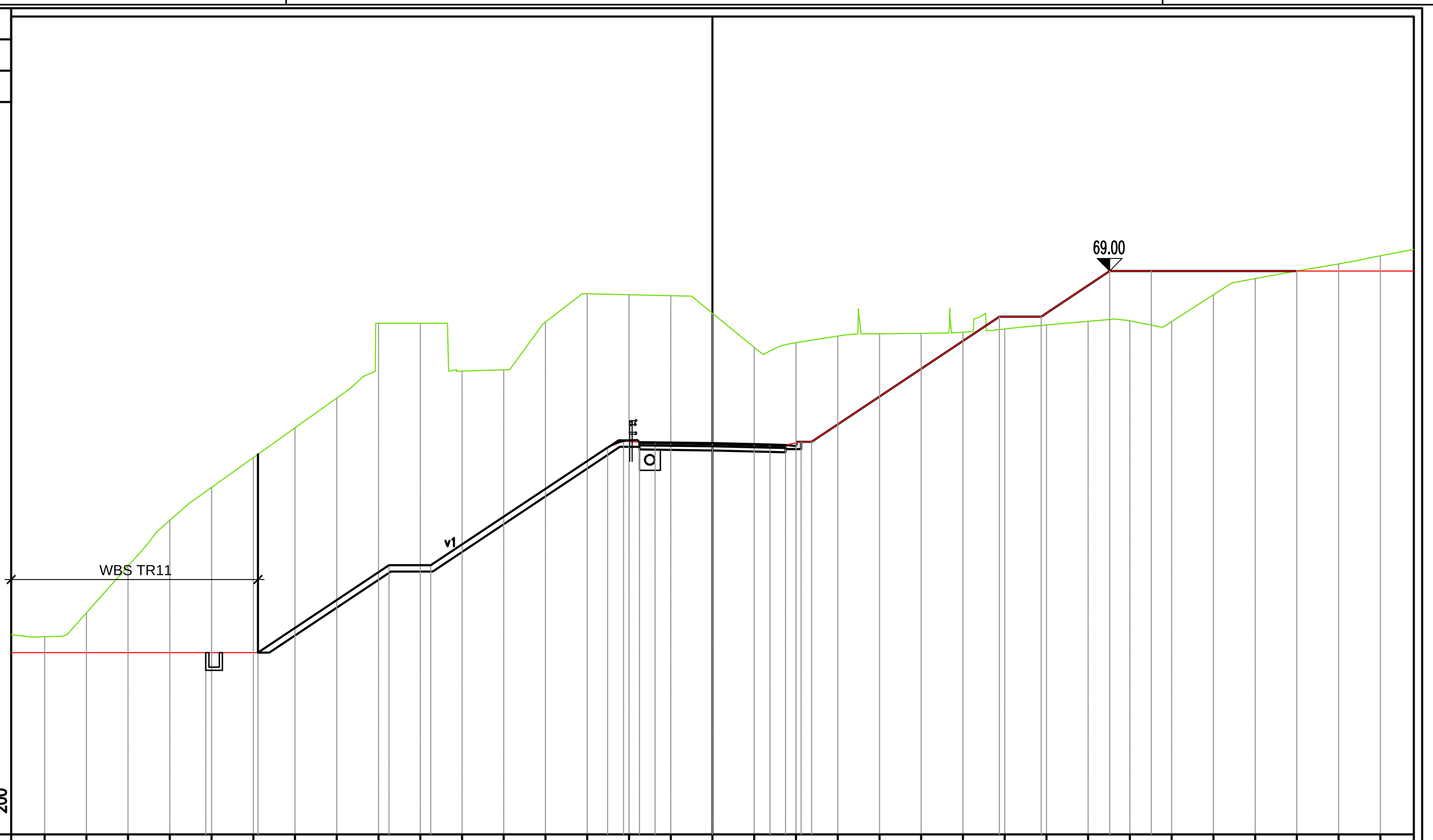

PROGRESSIVE TERRENO	PARZIALI TERRENO	QUOTE TERRENO
-32.00	2.00	51.47
-30.00	2.00	52.61
-28.00	2.00	54.86
-26.00	2.00	57.05
-24.00	2.00	58.63
-22.00	2.00	60.06
-20.00	2.00	61.49
-18.00	2.00	62.92
-16.00	2.00	66.50
-14.00	2.00	66.50
-12.00	2.00	64.21
-10.00	2.00	64.26
-8.00	2.00	66.56
-6.00	2.00	67.91
-4.00	2.00	67.86
-2.00	2.00	67.82
0.00	2.00	66.97
2.00	2.00	65.34
4.00	2.00	65.57
6.00	2.00	65.89
8.00	2.00	65.99
10.00	2.00	66.01
12.00	2.00	66.07
14.00	2.00	66.23
16.00	2.00	66.41
18.00	2.00	66.59
20.00	2.00	66.61
22.00	2.00	66.57
24.00	2.00	67.87
26.00	2.00	68.64
28.00	2.00	69.01
30.00	2.00	69.34
32.00		69.73

PROGRESSIVE PROGETTO	PARZIALI PROGETTO	QUOTE PROGETTO
-24.28	2.50	51.50
-21.77	5.10	50.72
-15.50	2.00	54.90
-13.50	8.47	54.90
-5.03	0.77	60.55
-4.26	0.76	60.86
-3.50	0.75	60.80
-2.75	2.75	60.79
0.00	2.75	60.75
2.75	0.75	60.68
3.50	0.75	60.67
4.25	0.50	60.82
4.75	9.00	60.82
13.75	2.00	66.82
15.75	3.28	66.82
19.03	2.00	69.00
21.03		69.00

PROFILO IN1F-A — SEZIONE 14 ter — PROGRESSIVA 545.00

RILEVATO A1 11.96 m²
STERRO B1 227.32 m²
BINDER h1 10.50 m
USURA u1 10.50 m
VEGETALE v1 25.89 m

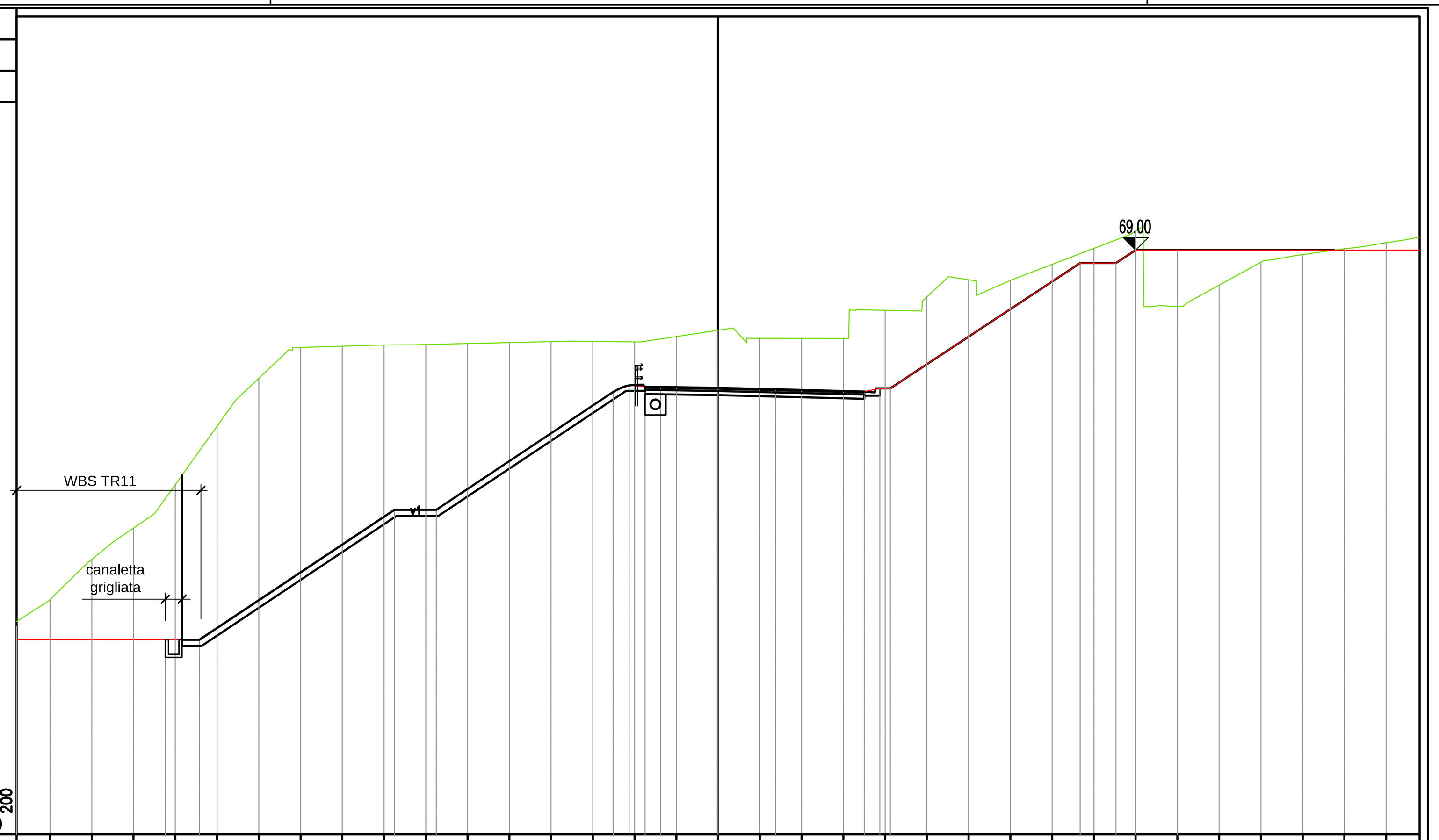

PROGRESSIVE TERRENO	PARZIALI TERRENO	QUOTE TERRENO
-32.00	2.00	52.26
-30.00	2.00	54.18
-28.00	2.00	55.68
-26.00	2.00	57.76
-24.00	2.00	60.56
-22.00	2.00	62.86
-20.00	2.00	64.34
-18.00	2.00	64.40
-16.00	2.00	64.45
-14.00	2.00	64.48
-12.00	2.00	64.52
-10.00	2.00	64.57
-8.00	2.00	64.62
-6.00	2.00	64.63
-4.00	2.00	64.60
-2.00	2.00	64.86
0.00	2.00	65.16
2.00	2.00	64.78
4.00	2.00	64.78
6.00	2.00	64.77
8.00	2.00	66.12
10.00	2.00	66.76
12.00	2.00	67.58
14.00	2.00	67.56
16.00	2.00	68.32
18.00	2.00	69.09
20.00	2.00	69.91
22.00	2.00	66.31
24.00	2.00	67.32
26.00	2.00	68.42
28.00	2.00	68.79
30.00	2.00	69.07
32.00		69.35

PROGRESSIVE PROGETTO	PARZIALI PROGETTO	QUOTE PROGETTO
-26.48	1.64	50.33
-24.84	9.34	50.33
-15.50	2.00	56.56
-13.50	8.47	56.56
-5.03	0.77	62.21
-4.26	0.76	62.52
-3.50	0.75	62.46
-2.75	2.75	62.45
0.00	2.75	62.40
2.75	4.25	62.33
7.00	0.75	62.23
7.75	0.50	62.38
8.25	9.09	62.38
17.34	1.72	68.38
19.06	0.94	68.38
20.00	2.00	69.00
22.00		69.00

PROFILO IN1F-A — SEZIONE 14 — PROGRESSIVA 540.00

RILEVATO A1 10.45 m²
STERRO B1 259.45 m²
BINDER h1 10.50 m
USURA u1 10.50 m
VEGETALE v1 19.19 m

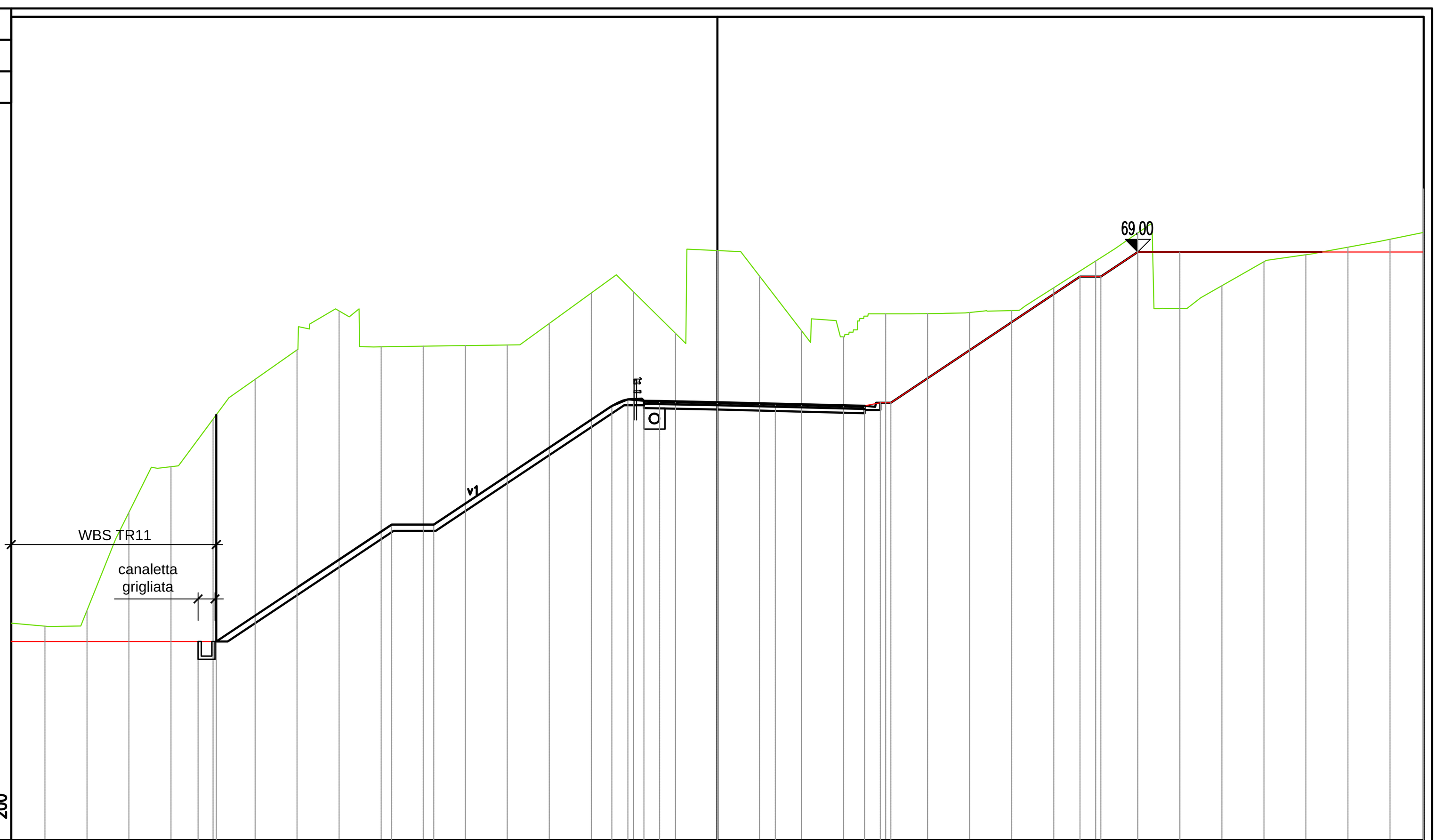

PROGRESSIVE TERRENO	PARZIALI TERRENO	QUOTE TERRENO
-32.00	2.00	51.19
-30.00	2.00	51.92
-28.00	2.00	56.62
-26.00	2.00	58.78
-24.00	2.00	61.04
-22.00	2.00	62.93
-20.00	2.00	64.34
-18.00	2.00	66.19
-16.00	2.00	64.49
-14.00	2.00	64.52
-12.00	2.00	64.55
-10.00	2.00	64.57
-8.00	2.00	65.60
-6.00	2.00	67.05
-4.00	2.00	67.11
-2.00	2.00	65.13
0.00	2.00	69.07
2.00	2.00	67.86
4.00	2.00	65.26
6.00	2.00	64.96
8.00	2.00	66.06
10.00	2.00	66.07
12.00	2.00	66.12
14.00	2.00	66.21
16.00	2.00	67.30
18.00	2.00	68.57
20.00	2.00	69.91
22.00	2.00	66.31
24.00	2.00	67.40
26.00	2.00	68.54
28.00	2.00	68.87
30.00	2.00	69.23
32.00		69.61

PROGRESSIVE PROGETTO	PARZIALI PROGETTO	QUOTE PROGETTO
-24.71	.87	50.46
-23.84	8.34	50.46
-15.50	2.00	56.02
-13.50	8.47	56.02
-5.03	0.77	61.67
-4.26	0.76	61.98
-3.50	0.75	61.92
-2.75	2.75	61.91
0.00	2.75	61.85
2.75	4.25	61.78
7.00	0.75	61.68
7.75	0.50	61.83
8.25	9.00	61.83
17.25	0.99	67.83
18.24	1.76	67.83
20.00	2.00	69.00
22.00		69.00

PROFILO IN1F-A — SEZIONE 15 — PROGRESSIVA 550.00

RILEVATO A1 14.81 m²
STERRO B1 213.61 m²
BINDER h1 10.50 m
USURA u1 10.50 m
VEGETALE v1 26.43 m

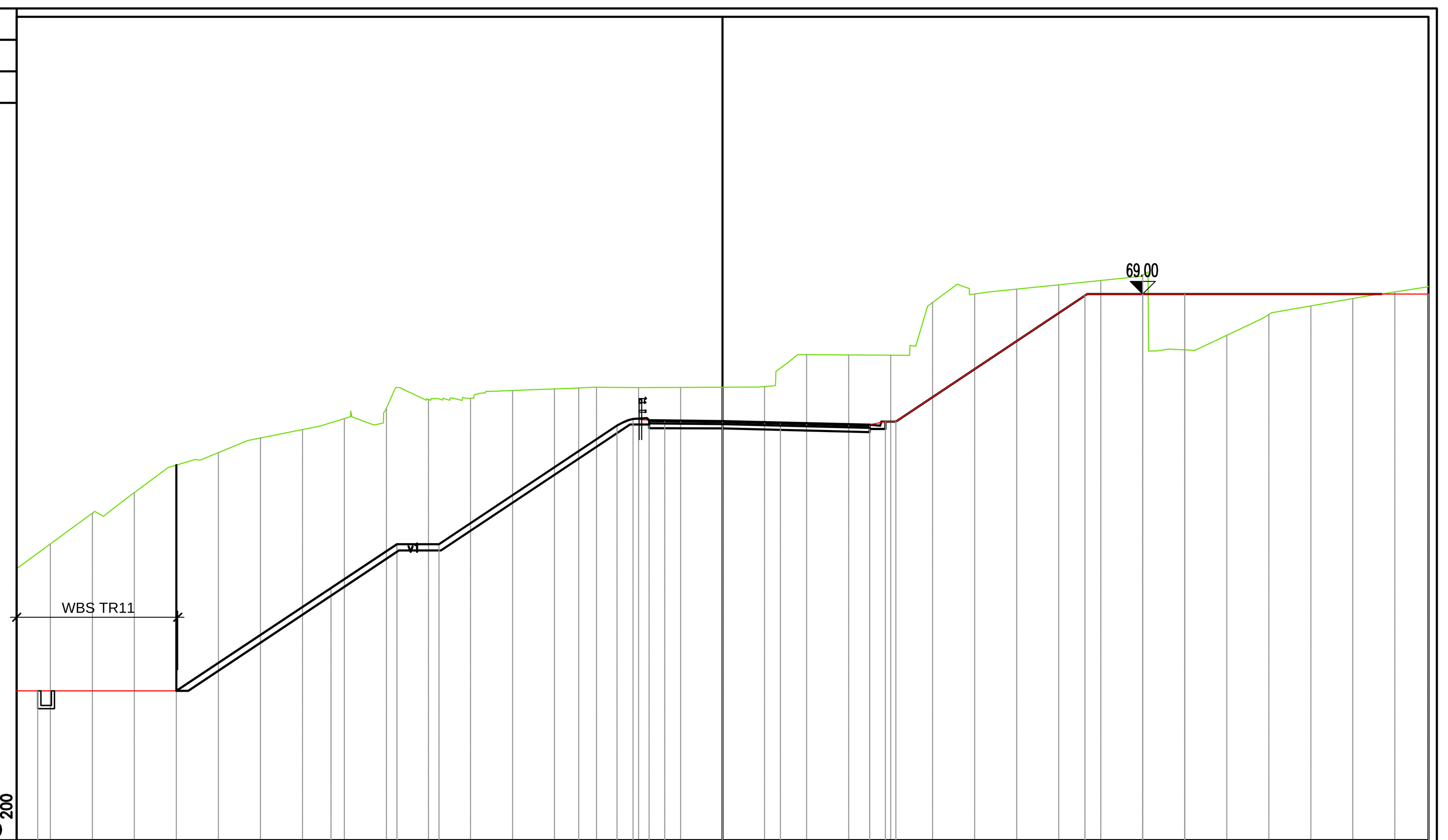

PROGRESSIVE TERRENO	PARZIALI TERRENO	QUOTE TERRENO
-32.00	2.00	57.10
-30.00	2.00	58.56
-28.00	2.00	59.55
-26.00	2.00	60.86
-24.00	2.00	61.45
-22.00	2.00	62.15
-20.00	2.00	62.55
-18.00	2.00	63.07
-16.00	2.00	63.57
-14.00	2.00	63.98
-12.00	2.00	64.04
-10.00	2.00	64.41
-8.00	2.00	64.49
-6.00	2.00	64.56
-4.00	2.00	64.54
-2.00	2.00	64.55
0.00	2.00	64.56
2.00	2.00	64.59
4.00	2.00	66.12
6.00	2.00	66.10
8.00	2.00	66.09
10.00	2.00	68.60
12.00	2.00	69.00
14.00	2.00	69.24
16.00	2.00	69.44
18.00	2.00	69.65
20.00	2.00	69.91
22.00	2.00	66.34
24.00	2.00	67.04
26.00	2.00	68.02
28.00	2.00	68.43
30.00	2.00	68.78
32.00		69.10

PROGRESSIVE PROGETTO	PARZIALI PROGETTO	QUOTE PROGETTO
-32.60		50.11
-26.00	7.36	50.11
-18.64	3.14	55.00
-15.50	2.00	57.09
-13.50	8.47	57.09
-5.03	0.77	62.74
-4.26	0.76	63.05
-3.50	0.75	62.99
-2.75	2.75	62.98
0.00	2.75	62.95
2.75	4.25	62.88
7.00	0.75	62.78
7.75	0.50	62.93
8.25	9.00	62.93
17.25	2.75	68.93
20.00	2.00	69.00
22.00	11.60	69.00
33.60		69.00

PROFILO IN1F-A — SEZIONE 14 bis — PROGRESSIVA 542.50

RILEVATO A1 11.23 m²
STERRO B1 238.24 m²
BINDER h1 10.50 m
USURA u1 10.50 m
VEGETALE v1 19.87 m

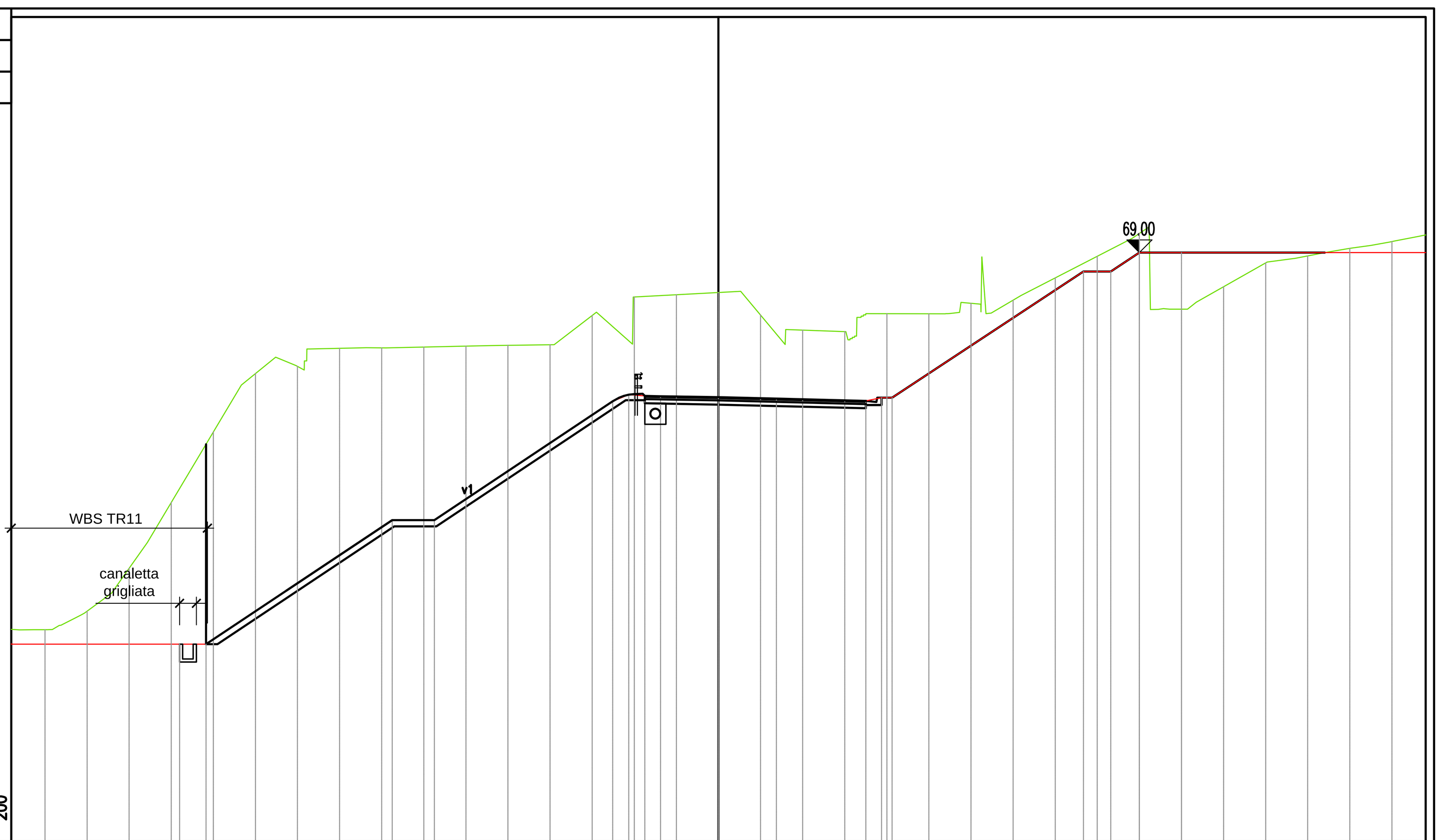

PROGRESSIVE TERRENO	PARZIALI TERRENO	QUOTE TERRENO
-32.00	2.00	51.08
-30.00	2.00	51.95
-28.00	2.00	54.00
-26.00	2.00	57.13
-24.00	2.00	60.48
-22.00	2.00	63.25
-20.00	2.00	63.59
-18.00	2.00	64.45
-16.00	2.00	64.47
-14.00	2.00	64.51
-12.00	2.00	64.56
-10.00	2.00	64.60
-8.00	2.00	64.62
-6.00	2.00	66.01
-4.00	2.00	66.89
-2.00	2.00	67.00
0.00	2.00	67.11
2.00	2.00	66.04
4.00	2.00	65.32
6.00	2.00	65.25
8.00	2.00	66.10
10.00	2.00	66.09
12.00	2.00	66.59
14.00	2.00	66.74
16.00	2.00	67.79
18.00	2.00	68.82
20.00	2.00	69.91
22.00	2.00	66.31
24.00	2.00	67.38
26.00	2.00	68.51
28.00	2.00	68.85
30.00	2.00	69.20
32.00		69.52

PROGRESSIVE PROGETTO	PARZIALI PROGETTO	QUOTE PROGETTO
-25.60	1.25	50.39
-24.35	8.85	50.39
-15.50	2.00	56.29
-13.50	8.47	56.29
-5.03	0.77	61.94
-4.26	0.76	62.25
-3.50	0.75	62.19
-2.75	2.75	62.18
0.00	2.75	62.13
2.75	4.25	62.06
7.00	0.75	61.95
7.75	0.50	62.10
8.25	9.09	62.10
17.34	1.30	68.10
18.64	1.36	68.10
20.00	2.00	69.00
22.00		69.00

PROFILO IN1F-A — SEZIONE 16 — PROGRESSIVA 560.00

RILEVATO
A1 0.83 m²
A2 24.10 m²
A3 0.97 m²
Totale: 25.90 m²
STERRO
B1 47.22 m²
B2 7.44 m²
B3 0.11 m²
Totale: 54.77 m²
BINDER h1 10.50 m
USURA u1 10.50 m
VEGETALE v1 5.07 m

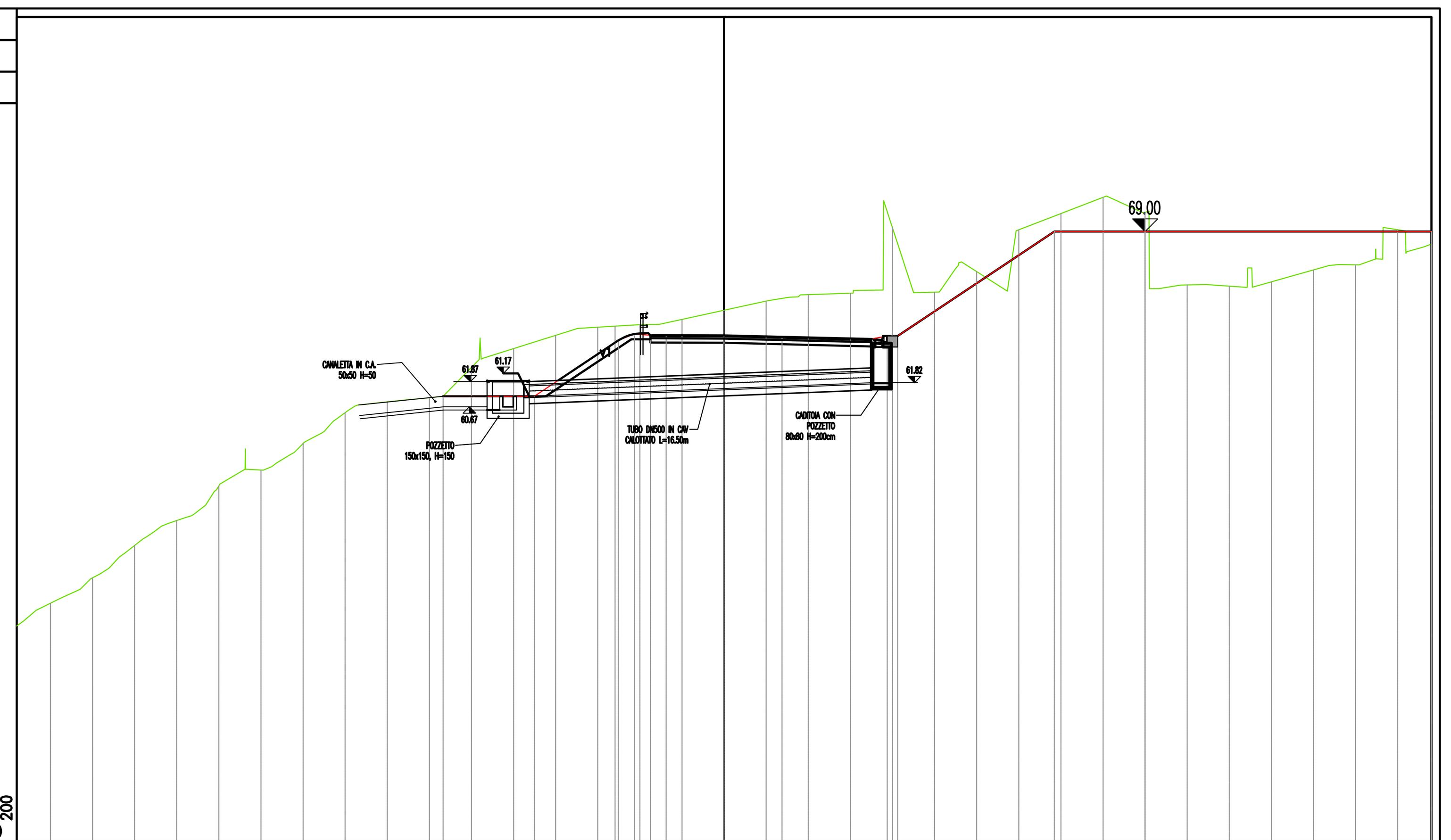

PROGRESSIVE TERRENO	PARZIALI TERRENO	QUOTE TERRENO
-32.00	2.00	51.33
-30.00	2.00	52.54
-28.00	2.00	54.08
-26.00	2.00	55.27
-24.00	2.00	56.91
-22.00	2.00	57.66
-20.00	2.00	58.93
-18.00	2.00	60.39
-16.00	2.00	60.91
-14.00	2.00	61.10
-12.00	2.00	62.54
-10.00	2.00	63.43
-8.00	2.00	64.07
-6.00	2.00	64.46
-4.00	2.00	64.58
-2.00	2.00	64.83
0.00	2.00	65.26
2.00	2.00	65.70
4.00	2.00	66.00
6.00	2.00	66.07
8.00	2.00	69.18
10.00	2.00	66.12
12.00	2.00	67.10
14.00	2.00	69.09
16.00	2.00	69.86
18.00	2.00	70.63
20.00	2.00	69.91
22.00	2.00	66.47
24.00	2.00	66.40
26.00	2.00	66.61
28.00	2.00	67.18
30.00	2.00	67.42
32.00		69.08

PROGRESSIVE PROGETTO	PARZIALI PROGETTO	QUOTE PROGETTO
-13.35	4.34	61.17
-9.01	3.98	61.17
-5.03	0.77	63.82
-4.26	0.76	64.14
-3.50	0.75	64.08
-2.75	2.75	64.07
0.00	2.75	64.07
2.75	4.25	64.00
7.00	0.75	63.89
7.75	0.50	64.04
8.25	7.44	64.04
15.69	4.31	69.00
20.00	13.60	69.00
33.60		69.00

COMMITTENTE: RFI RETE FERROVIARIA ITALIANA — GRUPPO FERROVIE DELLO STATO ITALIANE

ALTA SORVEGLIANZA: ITALFERR — GRUPPO FERROVIE DELLO STATO ITALIANE

GENERAL CONTRACTOR: COCIV — Consorzio Collegamenti Integrati Veloci

INFRASTRUTTURE FERROVIARIE STRATEGICHE DEFINITE DALLA LEGGE OBIETTIVO N.443/01

TRATTA A.V./A.C. TERZO VALICO DEI GIOVI
PROGETTO DEFINITIVO

VAR0018 - Variante per la modifica del Piano Ferro del Bivio Fegino e Rilocalizzazione FA91
ZONA FEGINO
Viabilità di accesso al piano a raso
Sezioni trasversali tav.3/5

GENERAL CONTRACTOR	ITALFERR S.p.A.	SCALA:
Consorzio Cociv Ing. N. Meistro		1:200

COMMESSA	LOTTO	FASE	ENTE	TIPO DOC.	OPERA/DISCIPLINA	PROGR.	REV.
A301	01	D	CV	W9	IN1F0X	008	A

PROGETTAZIONE

Rev.	Descrizione emissione	Redatto	Data	Verificato	Data	Progettista Integratore	Data	IL PROGETTISTA
A00	Prima emissione	COCIV	29/11/17	COCIV	29/11/17	A. Mancarella	29/11/17	Dott. Ing. Aldo Mancarella Ordine Ingegneri Prov. TO n. 6271 R

n. Elab.
Nome File: A301-01-D-CV-W9-IN1F-0X-008-A00
CUP: F81H92000000008

Scala di plot: 1: 1