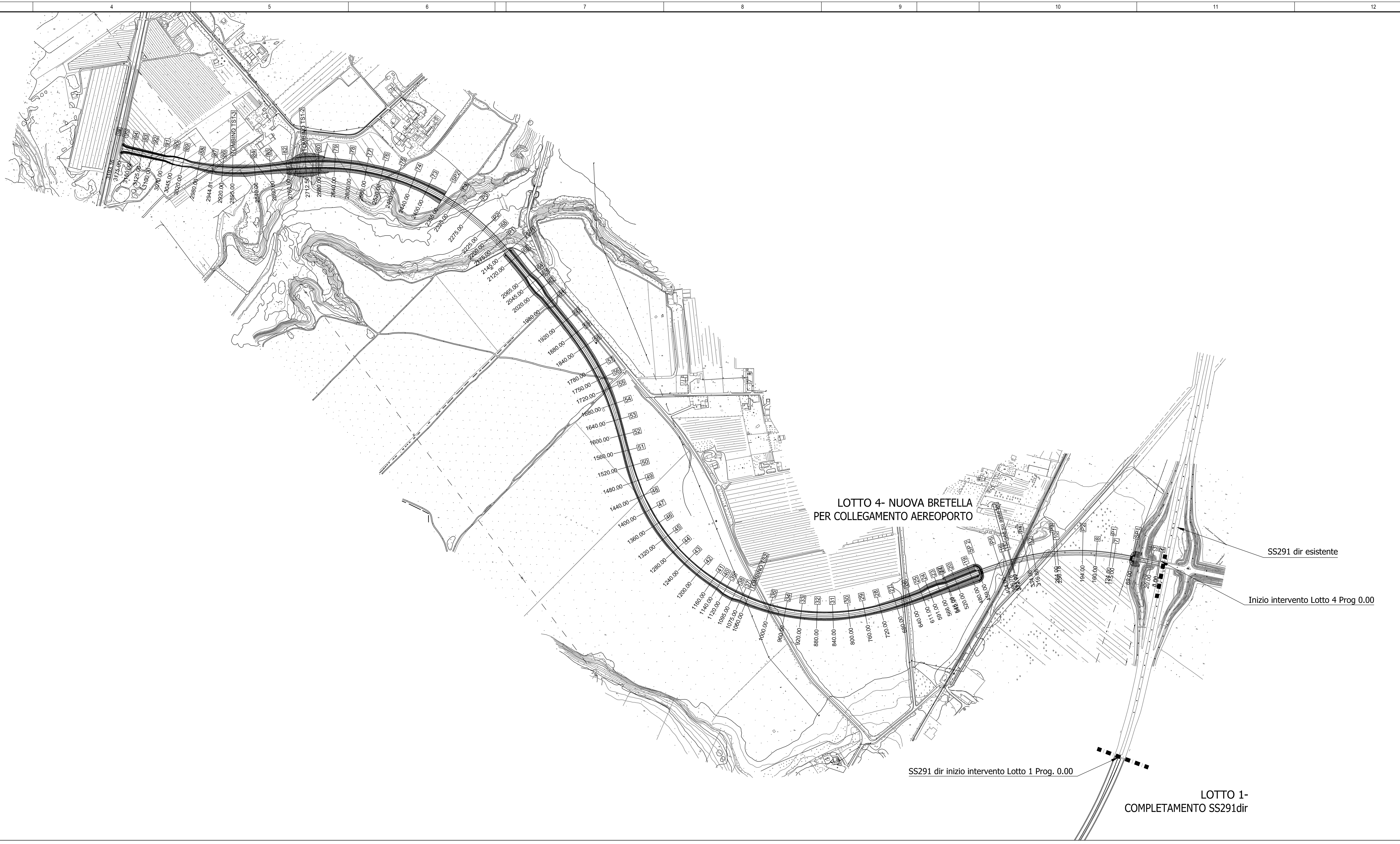

NOTE GENERALI



LIVELLETTE

DIFF. DI QUOTA / DISTANZA / PENDENZA							
h	-0.09	3.69	-10.41	0.06	1.65	1.38	-5.76
L	91.02	293.34	332.80	1039.28	236.88	758.43	441.41
i	-0.10	1.26	-3.13	0.01	0.70	0.18	-1.30

L4 - ASSE PRESCELTO

Pr	91.02	384.36	717.16	1756.44	1993.32	2751.75
Qt	24.53	28.22	17.80	17.86	19.51	20.89
R	8000.00	10500.00	5000.00	7400.00	4000.00	5570.00
T	54.15	230.27	78.34	25.58	10.29	41.39
Fr	0.18	2.52	0.61	0.04	0.01	0.15
Sv	108.30	460.59	156.71	51.17	20.58	82.79

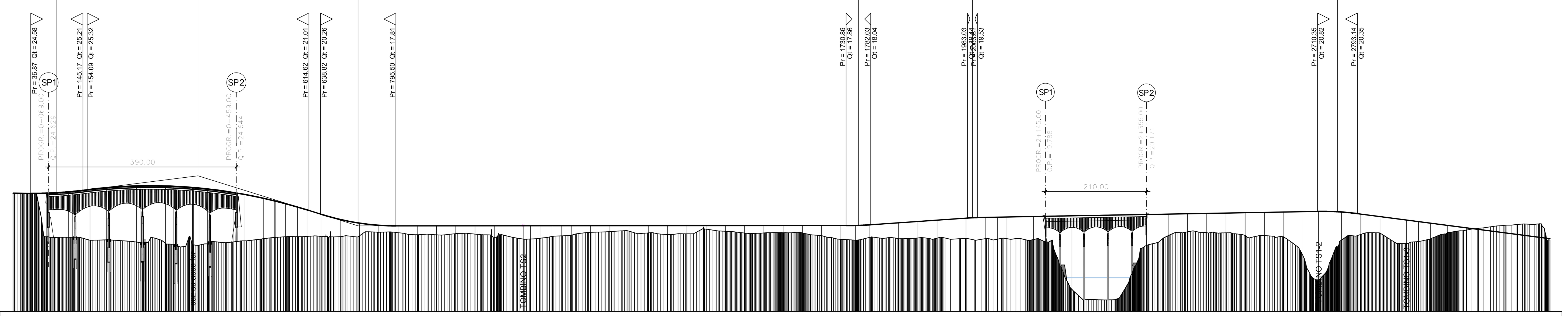

SCALA QUOTE 1:500
SCALA DISTANZE 1:5000
QT.RIF. 0.00

NUMERO SEZIONI	DISTANZE PROGRESSIVE	QUOTE TERRENO	QUOTE PROGETTO
1	0.00	24.61	24.61
3	3.00	24.58	24.61
	20.00	24.53	24.59
	30.75	24.50	24.58
SP1	69.00	15.54	24.61
7	115.00	15.44	24.88
	124.00	15.44	24.97
8	160.00	14.84	25.39
P2	194.00	14.89	25.75
10	256.78	14.43	26.11
	264.00	14.33	26.13
12	316.88	14.16	26.11
	334.00	13.97	26.04
	372.77	13.98	25.79
	375.00	13.84	25.77
	386.78	13.79	25.67
P5	404.00	14.06	25.49
SP 2	459.00	14.48	24.73
	480.00	14.68	24.36
20	520.00	15.13	23.55
21	542.97	15.39	23.01
23	546.00	15.41	22.94
	566.00	15.55	22.42
24	591.00	15.57	21.72
25	611.00	15.61	21.13
26	640.00	15.57	20.22
27	680.00	15.57	19.14
28	720.00	15.74	18.38
29	760.00	16.48	17.93
30	800.00	16.39	17.81
31	840.00	15.96	17.81
32	880.00	15.94	17.81
33	920.00	16.19	17.82
34	960.00	16.10	17.82
35	1000.00	15.35	17.82
37	1060.00	15.07	17.82
	1075.00	15.07	17.82
38	1095.00	15.22	17.83
39	1120.00	15.60	17.83
	1140.00	15.73	17.83
41	1160.00	15.87	17.83
42	1200.00	16.46	17.83
43	1240.00	16.63	17.83
44	1280.00	16.70	17.84
45	1320.00	16.34	17.84
46	1360.00	15.98	17.84
47	1400.00	16.16	17.84
48	1440.00	17.13	17.84
49	1480.00	16.69	17.85
50	1520.00	16.31	17.85
51	1560.00	16.34	17.85
52	1600.00	16.39	17.85
53	1640.00	16.34	17.85
54	1680.00	15.78	17.86
55	1720.00	14.98	17.86
56	1750.00	14.84	17.89
57	1780.00	15.42	18.03
58	1840.00	15.13	18.44
59	1880.00	15.29	18.72
60	1920.00	15.26	19.00
61	1980.00	15.19	19.42
62	2020.00	15.14	19.56
63	2045.00	15.04	19.61
64	2065.00	15.14	19.64
65	2120.00	14.96	19.74
SP1	2145.00	14.51	19.79
P1	2175.00	9.78	19.84
68	2200.00	4.60	19.89
P2	2225.00	2.44	19.93
P3	2275.00	2.41	20.03
P4	2325.00	8.15	20.12
SP2	2355.00	13.73	20.17
73	2400.00	15.77	20.25
74	2440.00	16.56	20.33
75	2480.00	16.40	20.40
76	2520.00	16.36	20.47
77	2560.00	15.82	20.54
78	2600.00	15.79	20.62
79	2640.00	15.49	20.69
80	2680.00	11.59	20.76
	2712.50	6.50	20.82
82	2760.00	14.85	20.69
83	2800.00	16.02	20.27
84	2840.00	16.30	19.74
	2895.00	14.12	19.03
86	2920.00	14.57	18.70
87	2944.81	15.08	18.38
88	2980.00	0.00	17.92
89	3020.00	16.94	17.40
90	3045.00	17.29	17.07
91	3070.00	17.61	16.74
92	3100.00	17.93	16.35
93	3125.00	18.10	16.03
94	3150.00	18.15	15.70
95	3175.00	18.22	15.38
97	3193.16	0.00 / 14.85	15.14

DISTANZE PARZIALI: 17.00, 38.25, 46.00, 36.00, 34.00, 62.78, 52.88, 17.12, 38.77, 17.22, 55.00, 21.00, 40.00, 22.97, 20.00, 25.00, 20.00, 29.00, 40.00, 40.00, 40.00, 40.00, 40.00, 40.00, 40.00, 40.00, 40.00, 60.00, 15.00, 20.00, 25.00, 20.00, 20.00, 40.00, 40.00, 40.00, 40.00, 40.00, 40.00, 40.00, 40.00, 40.00, 40.00, 40.00, 40.00, 40.00, 40.00, 30.00, 30.00, 60.00, 40.00, 40.00, 60.00, 40.00, 25.00, 20.00, 55.00, 25.00, 30.00, 25.00, 25.00, 50.00, 50.00, 30.00, 45.00, 40.00, 40.00, 40.00, 40.00, 40.00, 40.00, 40.00, 40.00, 32.50, 47.50, 40.00, 40.00, 55.00, 25.00, 24.81, 35.19, 40.00, 25.00, 25.00, 30.00, 25.00, 25.00, 25.00, 18.16

ETTOMETRICHE: 0 – 31

ANDAMENTO PLANIMETRICO: 1 — Sv = 191.16 a = 20.2831 R = 600.00; 2 — Sv = 679.73 a = 86.5454 R = 500.00; 3 — Sv = 171.87 a = 18.2360 R = 600.00; 4 — Sv = 529.78 a = 56.2114 R = 600.00; 5; L = 30.75; L = 166.61; L = 190.34

SOPRAELEVAZIONI
Sx — 2.50, 5.72, 2.50, 2.50, 6.43, 2.50, 5.72, 2.50, 2.50, 5.72, 2.50, 7.00, 2.50
Dx — -2.50, -2.50, -5.72, -2.50, -2.50, -6.43, -2.50, -2.50, -5.72, -2.50, -2.50, -5.72, -2.50, -2.50, -7.00, -2.50, -2.50

anas — Direzione Progettazione e Realizzazione Lavori

NUOVA S.S.291
COLLEGAMENTO SASSARI - ALGHERO - AEROPORTO

Lavori di costruzione del 1° lotto Mamuntanas - Alghero
e del 4° lotto di collegamento con l'aeroporto di Fertilia

PROGETTO DEFINITIVO

COD. CA29

PROGETTAZIONE: ANAS - DIREZIONE PROGETTAZIONE E REALIZZAZIONE LAVORI

PROGETTISTI:
Dott. Ing. ACHILLE DEVITOFRANCESCHI — Ordine Ing. di Roma n. 19116
Dott. Ing. ALESSANDRO MICHELI — Ordine Ing. di Roma n. 19654

IL GEOLOGO
Dott. Geol. Serena MAJETTA — Ordine Geol. Lazio n. 928

IL RESPONSABILE DEL S.I.A.
Dott. Arch. GIOVANNI MAGARO' — Ordine Arch. di Roma n. 16183

COORDINATORE PER LA SICUREZZA IN FASE DI PROGETTAZIONE
Geom. FABIO QUONDAM

VISTO: IL RESP. DEL PROCEDIMENTO
Dott. Ing. SALVATORE FRASCA

PROTOCOLLO | DATA

4° LOTTO - COLLEGAMENTO CON L'AEROPORTO DI FERTILIA
ANALISI DELLE SOLUZIONI ALTERNATIVE
PLANO PROFILO SOLUZIONE 1

CODICE PROGETTO (PROGETTO / LIV. PROG. / N. PROG.)	NOME FILE	REVISIONE	SCALA
LOPLSC D 1601	T02PS00TRAPF01A.dwg — CODICE ELAB. T02PS00TRAPL01	A	1:5000

REV.	DESCRIZIONE	DATA	REDATTO	VERIFICATO	APPROVATO
D					
C					
B					
A	Nuova emissione a seguito indirizzo MIT del 11-05-2016	Giugno 2017	Geom. G. Virdis	Ing. G. Fusani	Ing. A. Devitofranceschi