CARPENTERIA

SCALA 1:200

SVILUPPO IN ASSE - LATO ESTERNO AUTOSTRADA

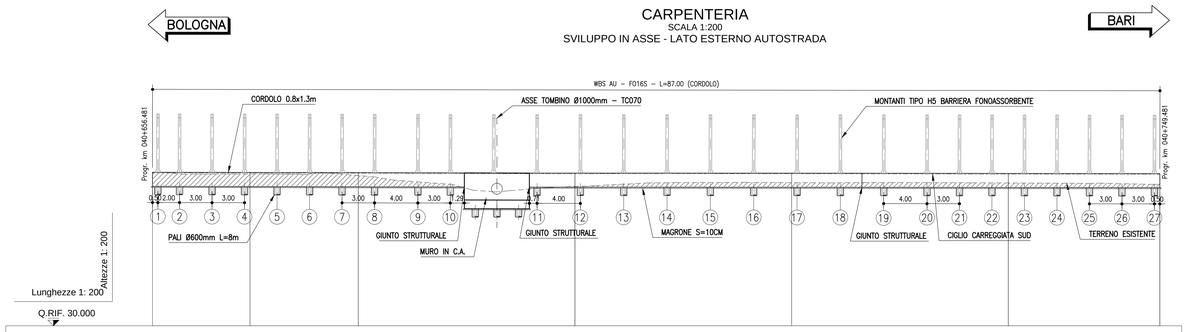

N. SEZIONI	F016S_1	F016S_2	F016S_3	F016S_4	F016S_5	F016S_6	F016S_7
QUOTE TERRENO	44.153	44.004	43.863	42.851	43.207	43.177	43.050
QUOTA CIGLIO	44.108	44.102	44.079	44.023	44.027	43.994	43.985
QUOTE PROGETTO	42.864	42.805	42.792	42.774	42.741		

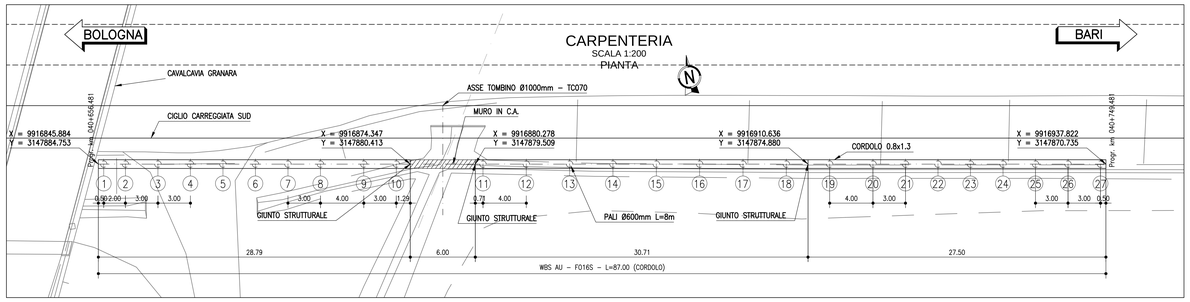

N. PALO	EST	NORD
1	X=9916846.378	Y=3147884.677
2	X=9916848.356	Y=3147884.376
3	X=9916851.321	Y=3147883.924
4	X=9916854.287	Y=3147883.472
5	X=9916857.253	Y=3147883.019
6	X=9916860.218	Y=3147882.567
7	X=9916863.184	Y=3147882.115
8	X=9916866.150	Y=3147881.663
9	X=9916870.104	Y=3147881.060
10	X=9916873.070	Y=3147880.608
11	X=9916880.979	Y=3147879.402
12	X=9916884.933	Y=3147878.799
13	X=9916888.887	Y=3147878.196
14	X=9916892.841	Y=3147877.593
15	X=9916896.796	Y=3147876.990
16	X=9916900.750	Y=3147876.387
17	X=9916904.704	Y=3147875.784
18	X=9916908.659	Y=3147875.182
19	X=9916912.613	Y=3147874.579
20	X=9916916.567	Y=3147873.976
21	X=9916919.533	Y=3147873.524
22	X=9916922.499	Y=3147873.071
23	X=9916925.464	Y=3147872.619
24	X=9916928.430	Y=3147872.167
25	X=9916931.396	Y=3147871.715
26	X=9916934.362	Y=3147871.263
27	X=9916937.327	Y=3147870.810

PROFILO F016S
SEZIONE F016S_3
PROGRESSIVA 20.00

CARPENTERIA

SCALA 1:200

SEZIONE FO16S-2

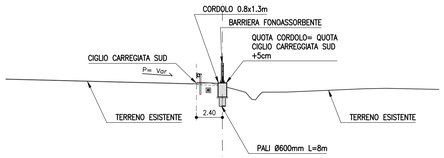

| | | |