BOLOGNA

CARPENTERIA
SCALA 1:200
SVILUPPO IN ASSE - LATO ESTERNO AUTOSTRADA

BARI

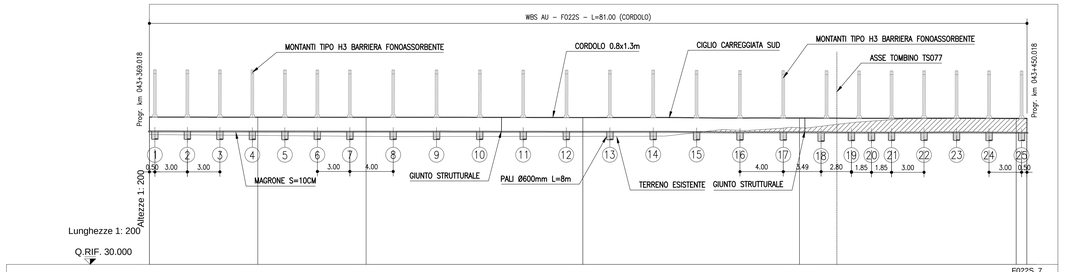

N. SEZIONI	F022S_1	F022S_2	F022S_3	F022S_4	F022S_5	F022S_7 F022S_6
QUOTE TERRENO	41.982	41.901	41.814	41.817	42.616	43.457 43.452
QUOTA CIGLIO	43.562	43.548	43.541	43.519	43.473	43.440 43.436
QUOTE PROGETTO	42.31	42.28			42.22	42.19

BOLOGNA

CARPENTERIA
SCALA 1:200
PIANTA

BARI

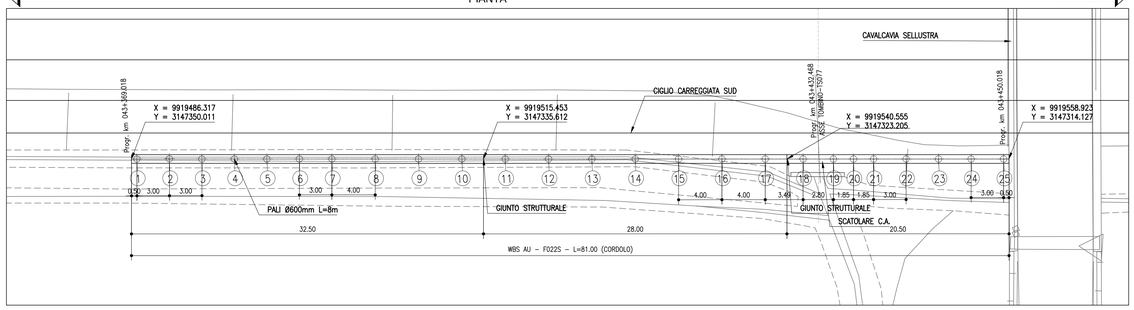

N.PALO	EST	NORD
1	X=9919486.765	Y=3147349.790
2	X=9919489.454	Y=3147348.461
3	X=9919492.144	Y=3147347.131
4	X=9919494.833	Y=3147345.802
5	X=9919497.523	Y=3147344.473
6	X=9919500.212	Y=3147343.144
7	X=9919502.902	Y=3147341.815
8	X=9919506.488	Y=3147340.042
9	X=9919510.074	Y=3147338.270
10	X=9919513.660	Y=3147336.498
11	X=9919517.246	Y=3147334.726
12	X=9919520.832	Y=3147332.953
13	X=9919524.418	Y=3147331.181
14	X=9919528.004	Y=3147329.409
15	X=9919531.590	Y=3147327.636
16	X=9919535.176	Y=3147325.864
17	X=9919538.761	Y=3147324.092
18	X=9919541.894	Y=3147322.545
19	X=9919544.401	Y=3147321.304
20	X=9919546.064	Y=3147320.483
21	X=9919547.726	Y=3147319.662
22	X=9919550.416	Y=3147318.333
23	X=9919553.105	Y=3147317.003
24	X=9919555.795	Y=3147315.674
25	X=9919558.484	Y=3147314.344

INQUADRAMENTO PLANIMETRICO

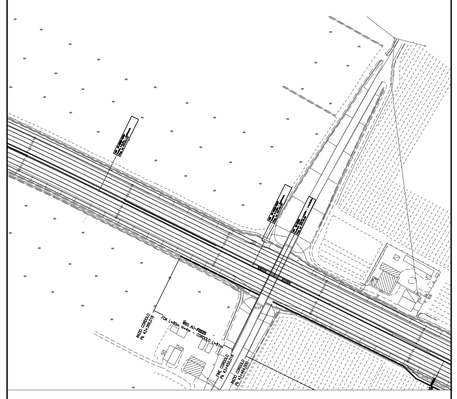

PROFILO F022S
SEZIONE F022S_2
PROGRESSIVA 10.00

CARPENTERIA
SCALA 1:200
SEZIONE F022S_2

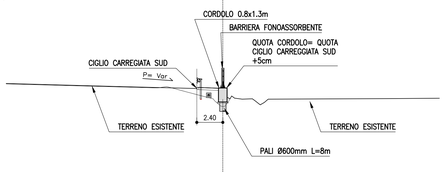

| | | |