
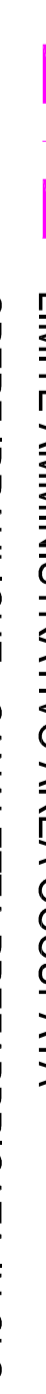
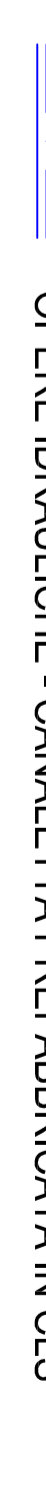





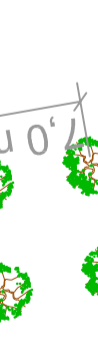





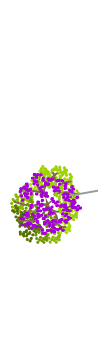











































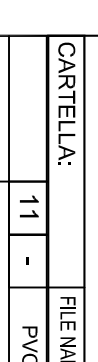
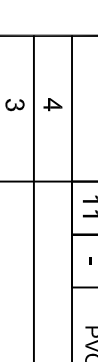

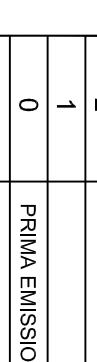

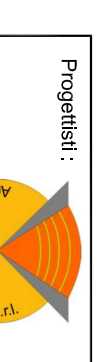


































































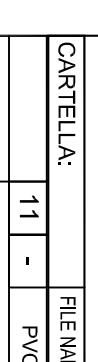
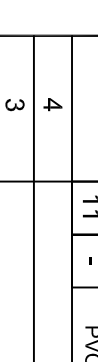

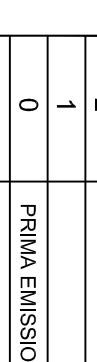

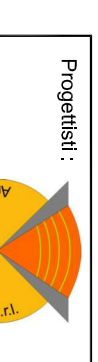
























**LEGENDA**

-  LIMITE AMMINISTRATIVO AREA OCCUPATA
-  OPERE IDRAULICHE - CANALLETTA PREFABBRICATA IN C/S
-  SCARPATE DEL RILEVATO RINVERDITE CON INERIMENTO ARTIFICIALE
-  TESTA DEL RILEVATO SOGGETTA A RINVERIMENTO

 7,0 m  
 7,0 m  
 7,0 m  
 7,0 m  
 7,0 m  
 7,0 m  
 7,0 m  
 7,0 m  
 7,0 m  
 7,0 m  
 7,0 m  
 7,0 m  
 7,0 m  
 7,0 m  
 7,0 m  
 7,0 m  
 7,0 m  
 7,0 m  
 7,0 m  
 7,0 m  
 7,0 m  
 7,0 m  
 7,0 m  
 7,0 m  
 7,0 m  
 7,0 m  
 7,0 m  
 7,0 m  
 7,0 m  
 7,0 m  
 7,0 m  
 7,0 m  
 7,0 m  
 7,0 m  
 7,0 m  
 7,0 m  
 7,0 m  
 7,0 m  
 7,0 m  
 7,0 m  
 7,0 m  
 7,0 m  
 7,0 m  
 7,0 m  
 7,0 m  
 7,0 m  
 7,0 m  
 7,0 m  
 7,0 m  
 7,0 m  
 7,0 m  
 7,0 m  
 7,0 m  
 7,0 m  
 7,0 m  
 7,0 m  
 7,0 m  
 7,0 m  
 7,0 m  
 7,0 m  
 7,0 m  
 7,0 m  
 7,0 m  
 7,0 m  
 7,0 m  
 7,0 m  
 7,0 m  
 7,0 m  
 7,0 m  
 7,0 m  
 7,0 m  
 7,0 m  
 7,0 m  
 7,0 m  
 7,0 m  
 7,0 m  
 7,0 m  
 7,0 m  
 7,0 m  
 7,0 m

 12,0 m  
 12,0 m  
 12,0 m  
 12,0 m  
 12,0 m  
 12,0 m  
 12,0 m  
 12,0 m  
 12,0 m  
 12,0 m  
 12,0 m  
 12,0 m  
 12,0 m  
 12,0 m  
 12,0 m  
 12,0 m  
 12,0 m  
 12,0 m  
 12,0 m  
 12,0 m  
 12,0 m  
 12,0 m  
 12,0 m  
 12,0 m  
 12,0 m  
 12,0 m  
 12,0 m  
 12,0 m  
 12,0 m  
 12,0 m  
 12,0 m  
 12,0 m  
 12,0 m  
 12,0 m  
 12,0 m  
 12,0 m  
 12,0 m  
 12,0 m  
 12,0 m  
 12,0 m  
 12,0 m  
 12,0 m  
 12,0 m  
 12,0 m  
 12,0 m  
 12,0 m  
 12,0 m  
 12,0 m  
 12,0 m  
 12,0 m  
 12,0 m  
 12,0 m  
 12,0 m  
 12,0 m  
 12,0 m  
 12,0 m  
 12,0 m  
 12,0 m  
 12,0 m  
 12,0 m  
 12,0 m  
 12,0 m  
 12,0 m  
 12,0 m  
 12,0 m  
 12,0 m  
 12,0 m  
 12,0 m  
 12,0 m  
 12,0 m  
 12,0 m  
 12,0 m

PIANTE DI ROBINIA PSEUDOCACIA POSTE A DIMORA CON SESTO LINEARE INTERASSE 12,0 m

SCALA 1:500

**ANAS S.p.A.**  
Autosole - Contratto Generale del 1° marzo 2006 - Art. 14.4, lett. O) del Lodo 2) compreso il lotto di ricorso delle rovine Bologna, al lotto 48) (ex 33.6 del Lodo 2 - Simbolo Margherita Indaco) compresi i rovine con le attuali SS 1499 e SS n. 171  
**Bologneta S.c.p.a.**


**- PERIZIA DI VARIANTE -**  
**CANTIERIZZAZIONE E GESTIONE MATERIE**  
 Variante al piano di gestione delle terre e rovine da sevo e progettazione di 2 nuovi siti di deposito definitivo in ottemperanza alla prescrizione n. 2 della delibera dirigenziale del MATTM - Prot. DVA REGISTRO DECRETI/R.00000001 del 08/01/2018  
**AREA CP3**  
 Pianimetria della sistemazione finale

Codice Unico Progetto (CUP): **F41B0300230001**

Codice elaborato: **PA1708 P V**    **C/A**    **X 0 1 3**    **5**    **0**

DATE: 11 - PRODOTTO: 20-11-17    VITE: 1-1    **4 1 1 3 1 7**    **5**    **0**

| REVISIONI | DATA     | DESCRIZIONE     | REDAZIONE   | VERIFICATO | APPROVATO |
|-----------|----------|-----------------|-------------|------------|-----------|
| 0         | 11/01/18 | PRIMA EMISSIONE | Maggio 2018 | G. Sestini | G. Tosti  |
| 1         | 11/01/18 | REVISIONE       | 11/01/18    | G. Sestini | G. Tosti  |
| 2         | 11/01/18 | REVISIONE       | 11/01/18    | G. Sestini | G. Tosti  |
| 3         | 11/01/18 | REVISIONE       | 11/01/18    | G. Sestini | G. Tosti  |
| 4         | 11/01/18 | REVISIONE       | 11/01/18    | G. Sestini | G. Tosti  |

Progettista: 

**ANAS S.p.A.**  
Autosole - Contratto Generale del 1° marzo 2006 - Art. 14.4, lett. O) del Lodo 2) compreso il lotto di ricorso delle rovine Bologna, al lotto 48) (ex 33.6 del Lodo 2 - Simbolo Margherita Indaco) compresi i rovine con le attuali SS 1499 e SS n. 171  
**Bologneta S.c.p.a.**

**PERIZIA DI VARIANTE -**  
**CANTIERIZZAZIONE E GESTIONE MATERIE**  
 Variante al piano di gestione delle terre e rovine da sevo e progettazione di 2 nuovi siti di deposito definitivo in ottemperanza alla prescrizione n. 2 della delibera dirigenziale del MATTM - Prot. DVA REGISTRO DECRETI/R.00000001 del 08/01/2018  
**AREA CP3**  
 Pianimetria della sistemazione finale

Codice Unico Progetto (CUP): **F41B0300230001**

Codice elaborato: **PA1708 P V**    **C/A**    **X 0 1 3**    **5**    **0**

DATE: 11 - PRODOTTO: 20-11-17    VITE: 1-1    **4 1 1 3 1 7**    **5**    **0**

| REVISIONI | DATA     | DESCRIZIONE     | REDAZIONE   | VERIFICATO | APPROVATO |
|-----------|----------|-----------------|-------------|------------|-----------|
| 0         | 11/01/18 | PRIMA EMISSIONE | Maggio 2018 | G. Sestini | G. Tosti  |
| 1         | 11/01/18 | REVISIONE       | 11/01/18    | G. Sestini | G. Tosti  |
| 2         | 11/01/18 | REVISIONE       | 11/01/18    | G. Sestini | G. Tosti  |
| 3         | 11/01/18 | REVISIONE       | 11/01/18    | G. Sestini | G. Tosti  |
| 4         | 11/01/18 | REVISIONE       | 11/01/18    | G. Sestini | G. Tosti  |

Progettista: 