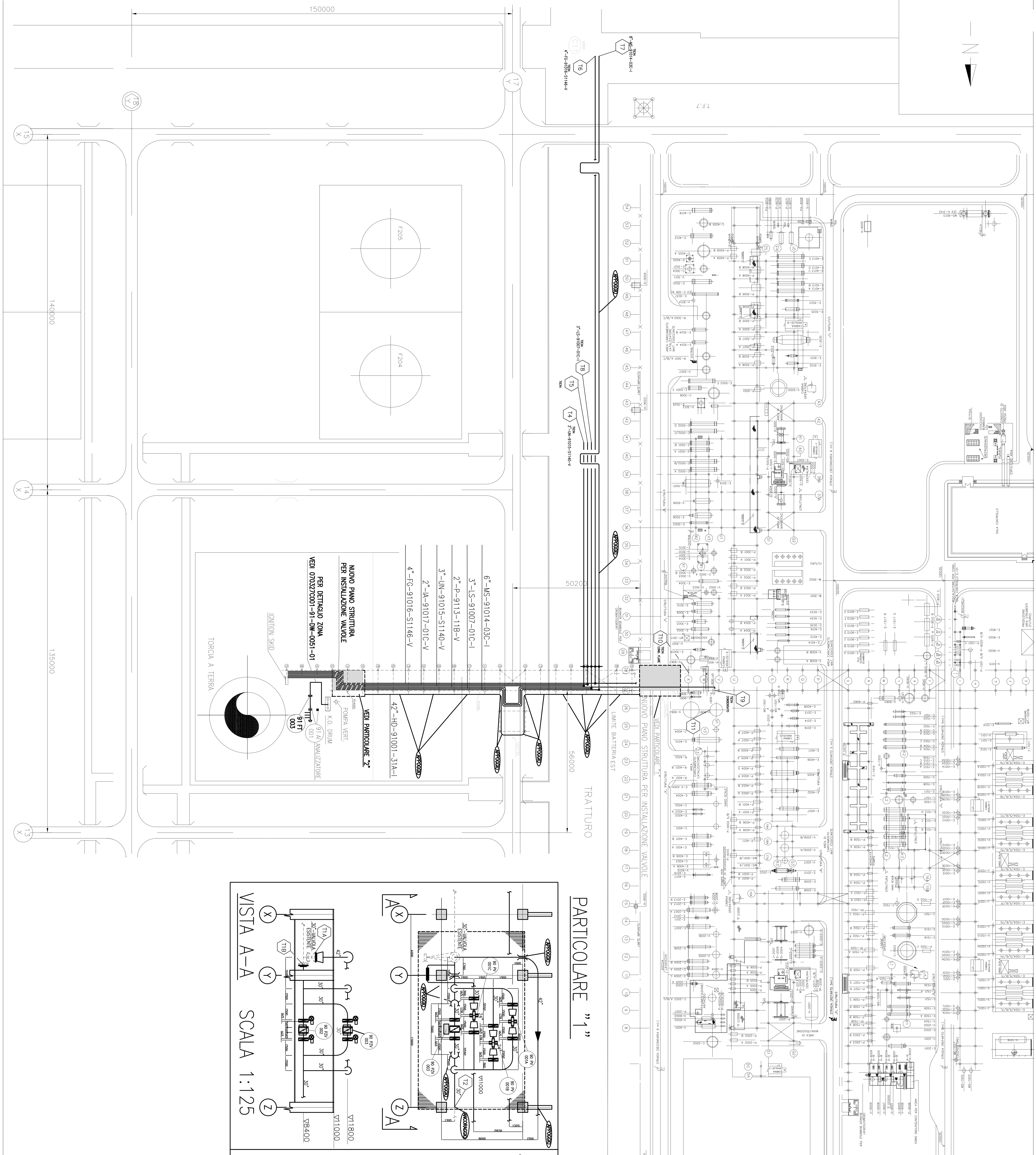
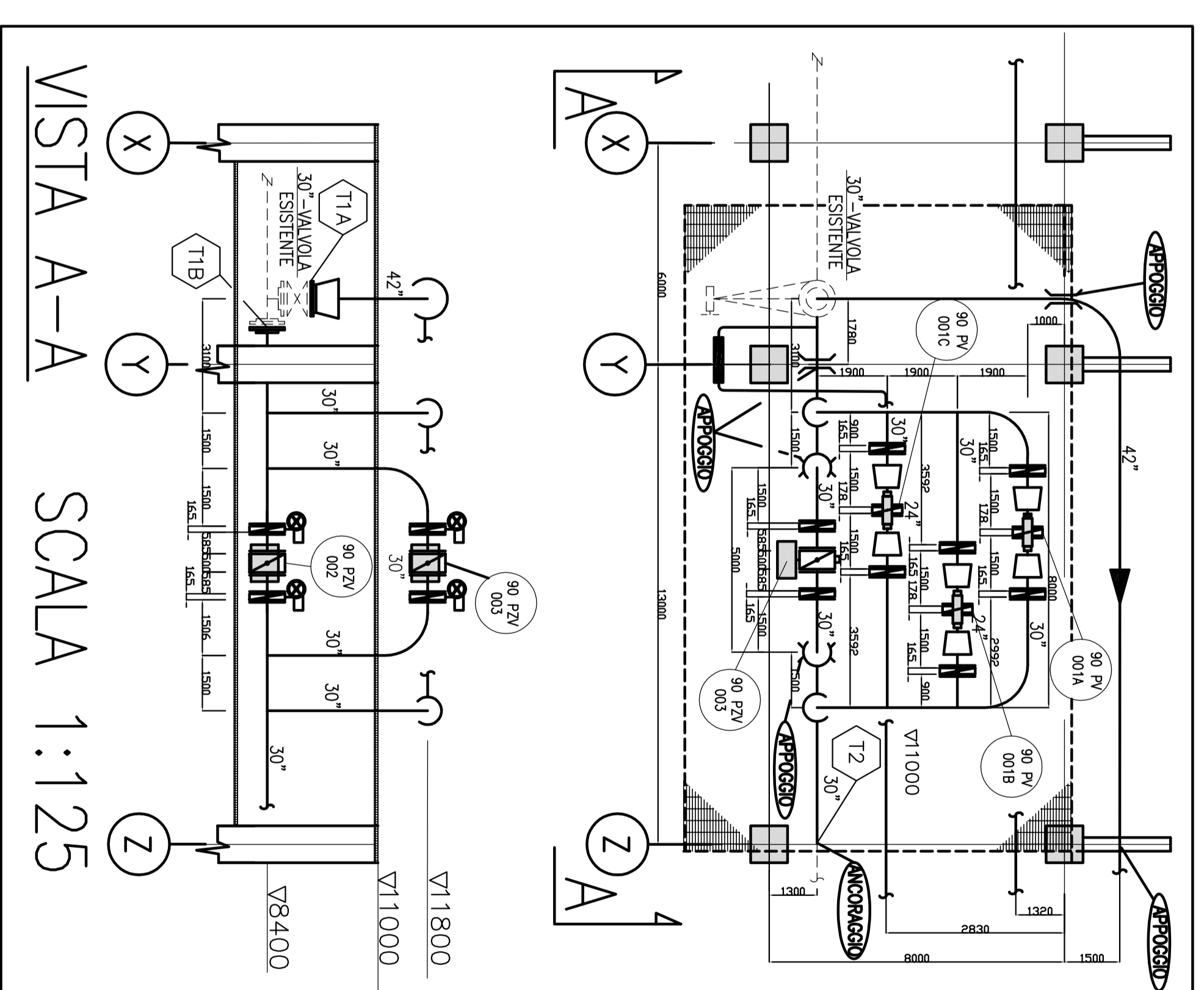


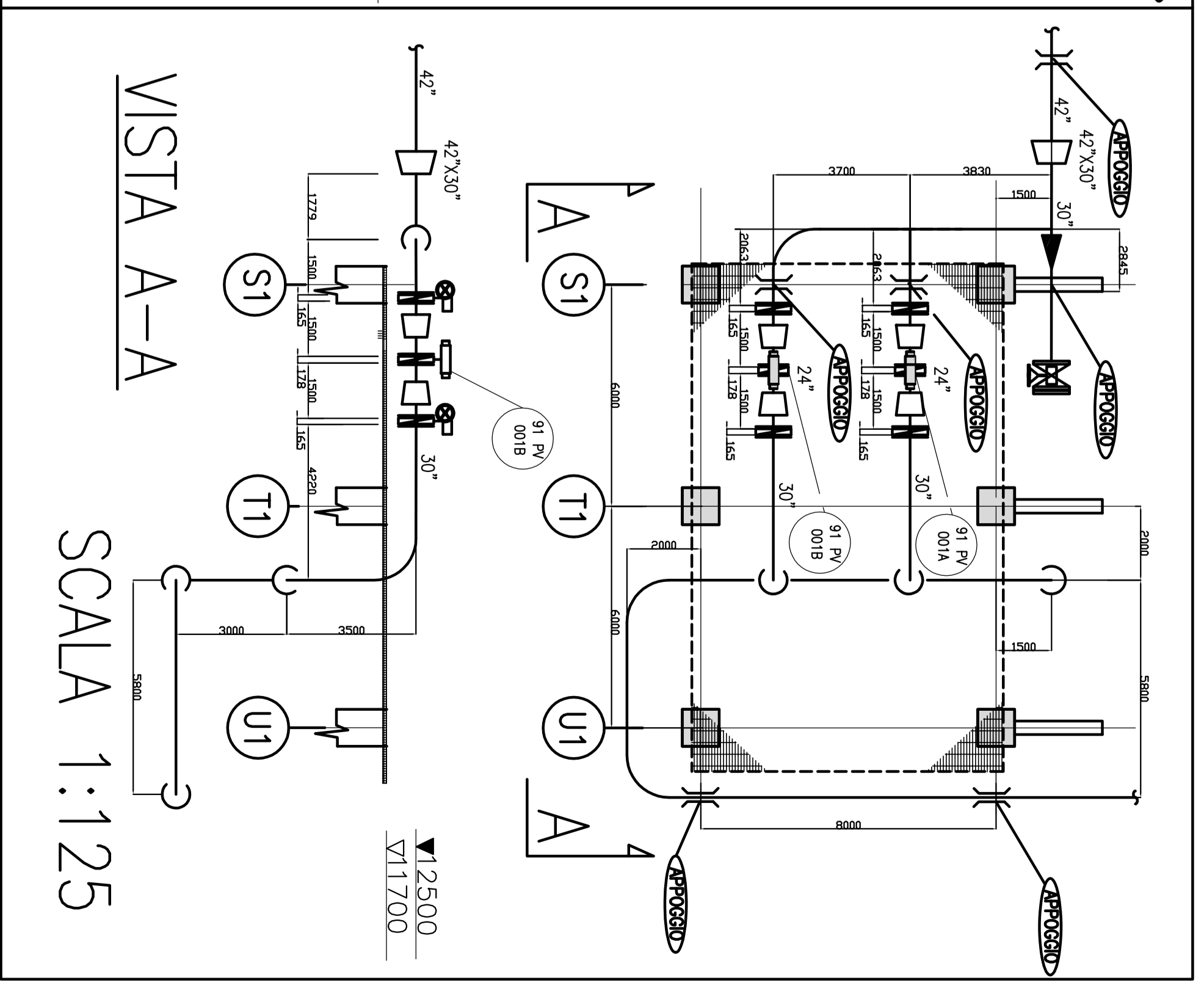
**DISEGNI DI RIFERIMENTO :**  
 BR-UTL-STAB-GB-02001\_REV01 : PLANIMETRIA GENERALE DI STABILIMENTO  
 ANALISI DI RISCHIO SITO SPECIFICA DEI TERRENI. TAVOLA X-ARRE SUPPLEMENTO CSC  
 RAPPORTO DI SICUREZZA. MAPPE CONSCIENZE



**PARTICOLARE "1"**



**PARTICOLARE "2"**



STUDIO TORCIA A TERRA PER IMPIANTO P1CR													
UNITA' 91													
PIPING STUDIUMSIAA/03 PIPING ROUTING													
POSIZIONAMENTO TIE INS E POSIZIONAMENTO SUPPORTI													
Scale	Drawing N°												
1:500	0703270001_91 DW 13 22 01 01 d'01 A												
Project	Unit												
Dec. Type	Disc. Subj. Ser. N°												
<table border="1"> <thead> <tr> <th>REV.</th> <th>DATE</th> <th>DESCRIPTION</th> <th>BY</th> <th>CHK.</th> <th>APPR. / UTM.</th> </tr> </thead> <tbody> <tr> <td>A</td> <td>25/09 2017</td> <td>EMISSIONE PER BASIC</td> <td>DE CAMALLO</td> <td>LANDI</td> <td>MONTE</td> </tr> </tbody> </table>		REV.	DATE	DESCRIPTION	BY	CHK.	APPR. / UTM.	A	25/09 2017	EMISSIONE PER BASIC	DE CAMALLO	LANDI	MONTE
REV.	DATE	DESCRIPTION	BY	CHK.	APPR. / UTM.								
A	25/09 2017	EMISSIONE PER BASIC	DE CAMALLO	LANDI	MONTE								

