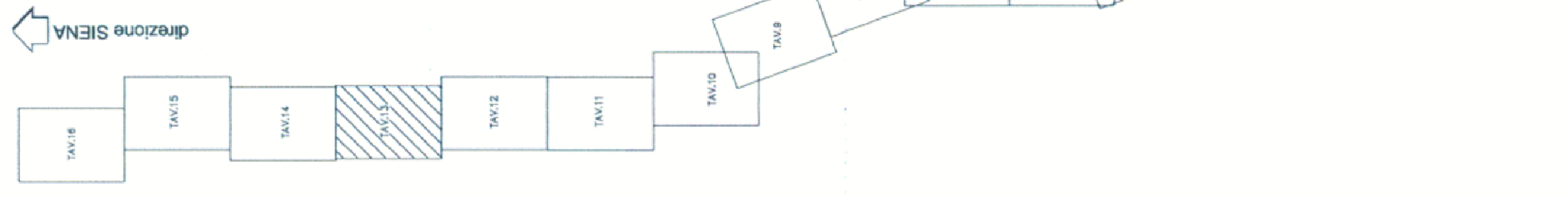
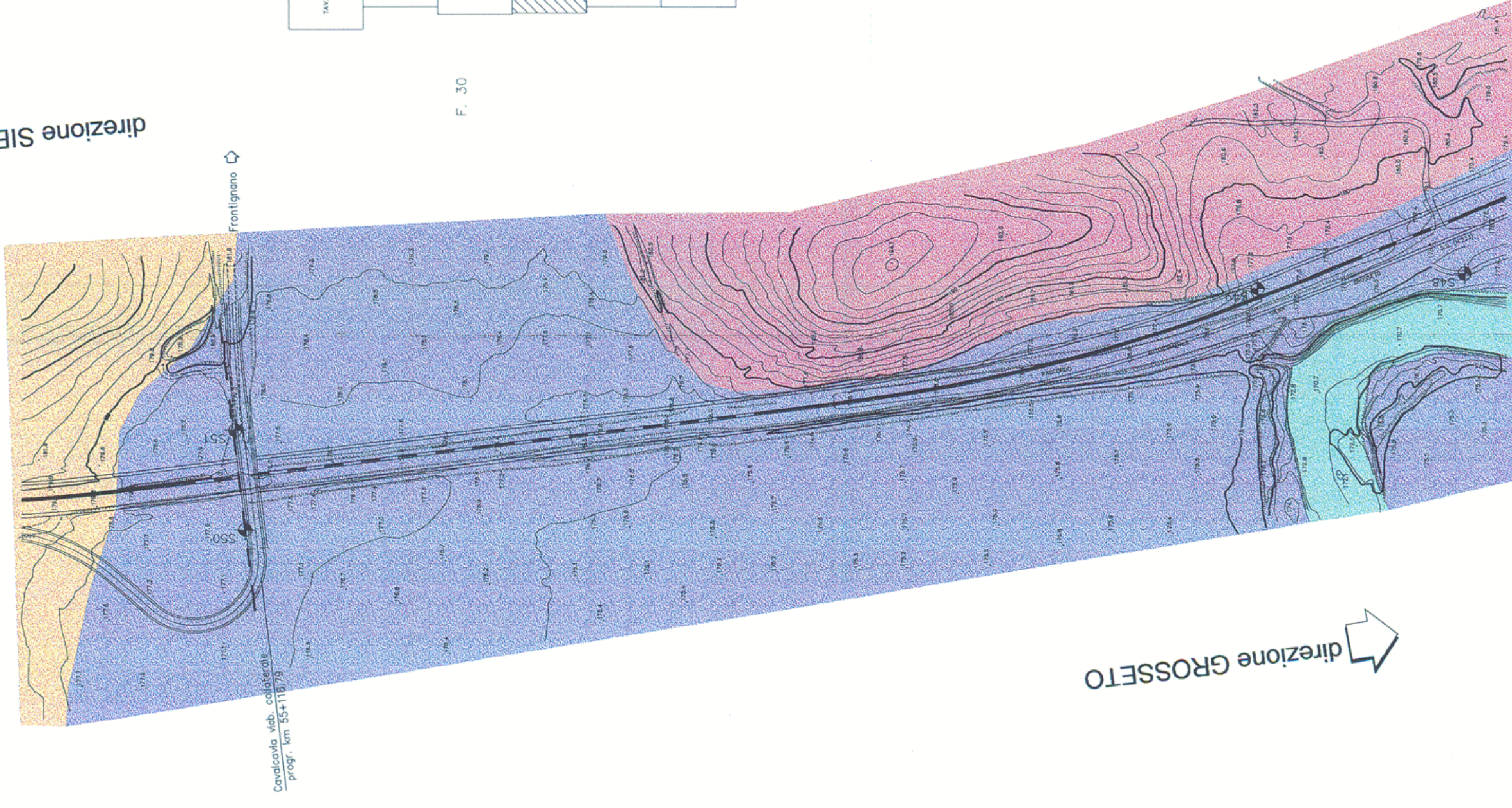



PLANIMETRIA
SCALA 1:2000



SEZIONE LONGITUDINALE
SCALA DISTANZE 1:2000
SCALA ALTEZZE 1:200

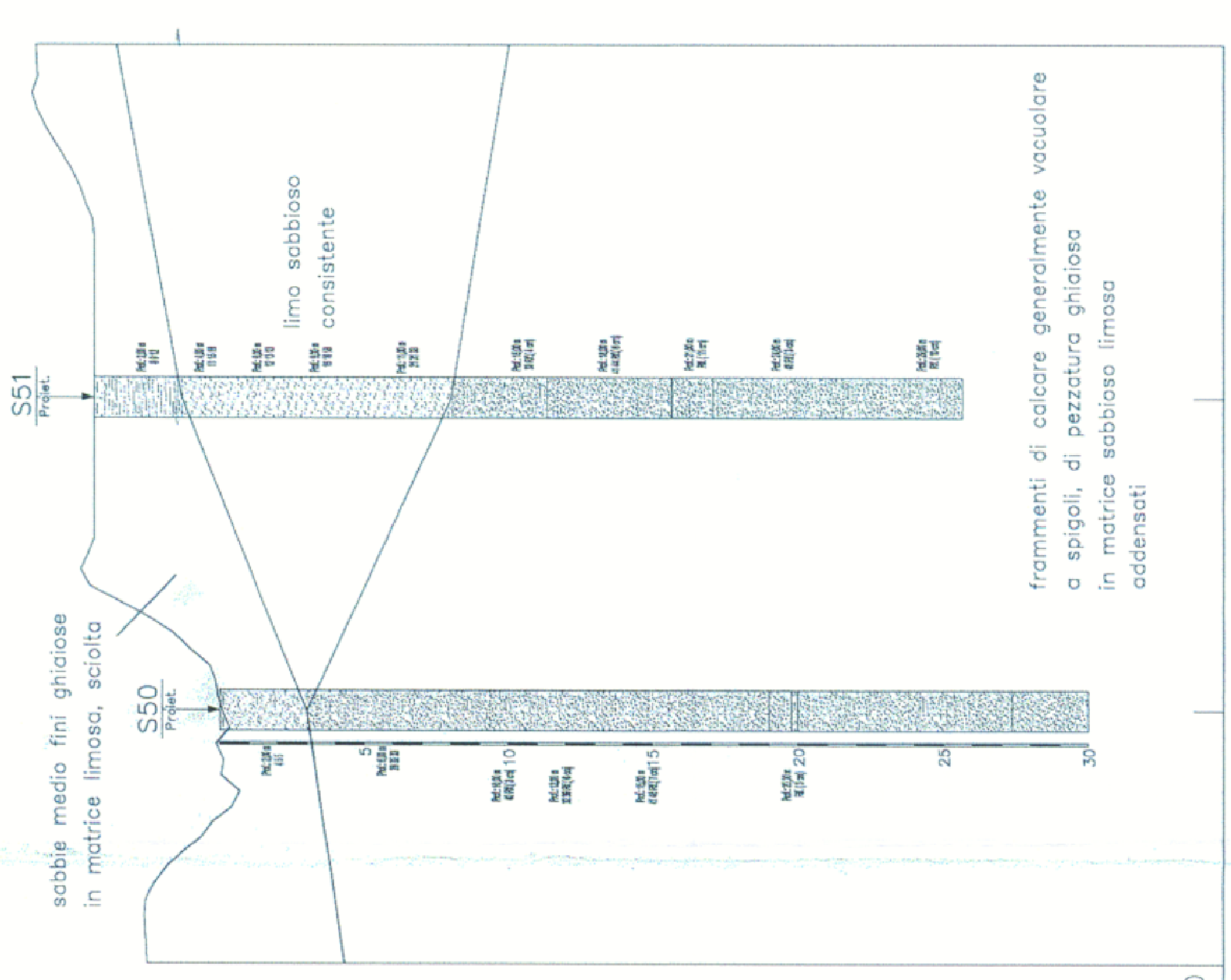


No. SEZIONI	PROGRESSIVE TERRENO	PARZIALI TERRENO	QUOTE TERRENO	QUOTE PROGETTO	ETTOMETRICHE
251	54397,86	54397,86	178,71	178,42	544
252	54409,41	54409,41	178,54	178,46	545
253	54533,70	54533,70	178,46	177,89	546
254	54680,08	54680,08	178,31	178,59	547
255	54812,87	54812,87	178,29	177,54	548
256	54941,75	54941,75	178,20	177,94	549
257	55074,72	55074,72	178,06	177,96	550
258	55212,93	55212,93	177,96	177,95	551
259	55357,09	55357,09	177,95	177,95	552
260	55506,34	55506,34	177,94	177,94	553
261	55660,63	55660,63	177,93	177,93	554
262	55820,00	55820,00	177,92	177,92	555
263	55984,54	55984,54	177,91	177,91	556
264	56154,26	56154,26	177,90	177,90	557
265	56329,15	56329,15	177,89	177,89	558
266	56509,21	56509,21	177,88	177,88	559
267	56694,44	56694,44	177,87	177,87	560
268	56884,84	56884,84	177,86	177,86	561
269	57080,41	57080,41	177,85	177,85	562
270	57281,15	57281,15	177,84	177,84	563


- Alluvioni attuali e di fondovalle
- Alluvioni recenti
- Alluvioni antiche
- Detrito
- Complesso argillo-siltoso ciccato con calcari talora arenacei. Cretaoso-Eccare
- Dolomia e calcari cavernosi con intercalazioni gessose. Norico-Retico

Foglio

SEZIONE TRASVERSALE
SCALA DISTANZE 1:2000
SCALA ALTEZZE 1:200



No. SEZIONI	PROGRESSIVE TERRENO	PARZIALI TERRENO	QUOTE TERRENO
8	43,97	43,97	174,66
9	97,43	97,43	179,0
10	157,93	157,93	179,0



Anas SpA

Direzione Progettazione Realizzazione Lavori

ITINERARIO INTERNAZIONALE E78
S.G.C. GROSSETO - FANO
ADEGUAMENTO A 4 CORSIE
NEL TRATTO GROSSETO - SIENA (S.S. 223 "DI PAGANICO")
DAL KM 41+600 AL KM 53+400 - LOTTO 9

PROGETTO DEFINITIVO

PROGETTISTA ING. GIUSEPPE MARCHI Via S. Agostino, 10 - 50139 Siena Tel. 0577/231111 - Fax 0577/231112	PROGETTO ING. GIUSEPPE MARCHI Via S. Agostino, 10 - 50139 Siena Tel. 0577/231111 - Fax 0577/231112	COD. PROG. E0702D D 0501
--	---	-----------------------------

Plano-profillo geologici
Tav. 13 di 16

REVISIONE	DATA	REVISIONE	DATA
1	05/09/13	2	05/09/13
3	05/09/13	4	05/09/13
5	05/09/13	6	05/09/13
7	05/09/13	8	05/09/13
9	05/09/13	10	05/09/13
11	05/09/13	12	05/09/13
13	05/09/13	14	05/09/13
15	05/09/13	16	05/09/13
17	05/09/13	18	05/09/13
19	05/09/13	20	05/09/13
21	05/09/13	22	05/09/13
23	05/09/13	24	05/09/13
25	05/09/13	26	05/09/13
27	05/09/13	28	05/09/13
29	05/09/13	30	05/09/13
31	05/09/13	32	05/09/13
33	05/09/13	34	05/09/13
35	05/09/13	36	05/09/13
37	05/09/13	38	05/09/13
39	05/09/13	40	05/09/13
41	05/09/13	42	05/09/13
43	05/09/13	44	05/09/13
45	05/09/13	46	05/09/13
47	05/09/13	48	05/09/13
49	05/09/13	50	05/09/13
51	05/09/13	52	05/09/13
53	05/09/13	54	05/09/13
55	05/09/13	56	05/09/13
57	05/09/13	58	05/09/13
59	05/09/13	60	05/09/13
61	05/09/13	62	05/09/13
63	05/09/13	64	05/09/13
65	05/09/13	66	05/09/13
67	05/09/13	68	05/09/13
69	05/09/13	70	05/09/13
71	05/09/13	72	05/09/13
73	05/09/13	74	05/09/13
75	05/09/13	76	05/09/13
77	05/09/13	78	05/09/13
79	05/09/13	80	05/09/13
81	05/09/13	82	05/09/13
83	05/09/13	84	05/09/13
85	05/09/13	86	05/09/13
87	05/09/13	88	05/09/13
89	05/09/13	90	05/09/13
91	05/09/13	92	05/09/13
93	05/09/13	94	05/09/13
95	05/09/13	96	05/09/13
97	05/09/13	98	05/09/13
99	05/09/13	100	05/09/13