

PROFILO RAMPA PONTI1

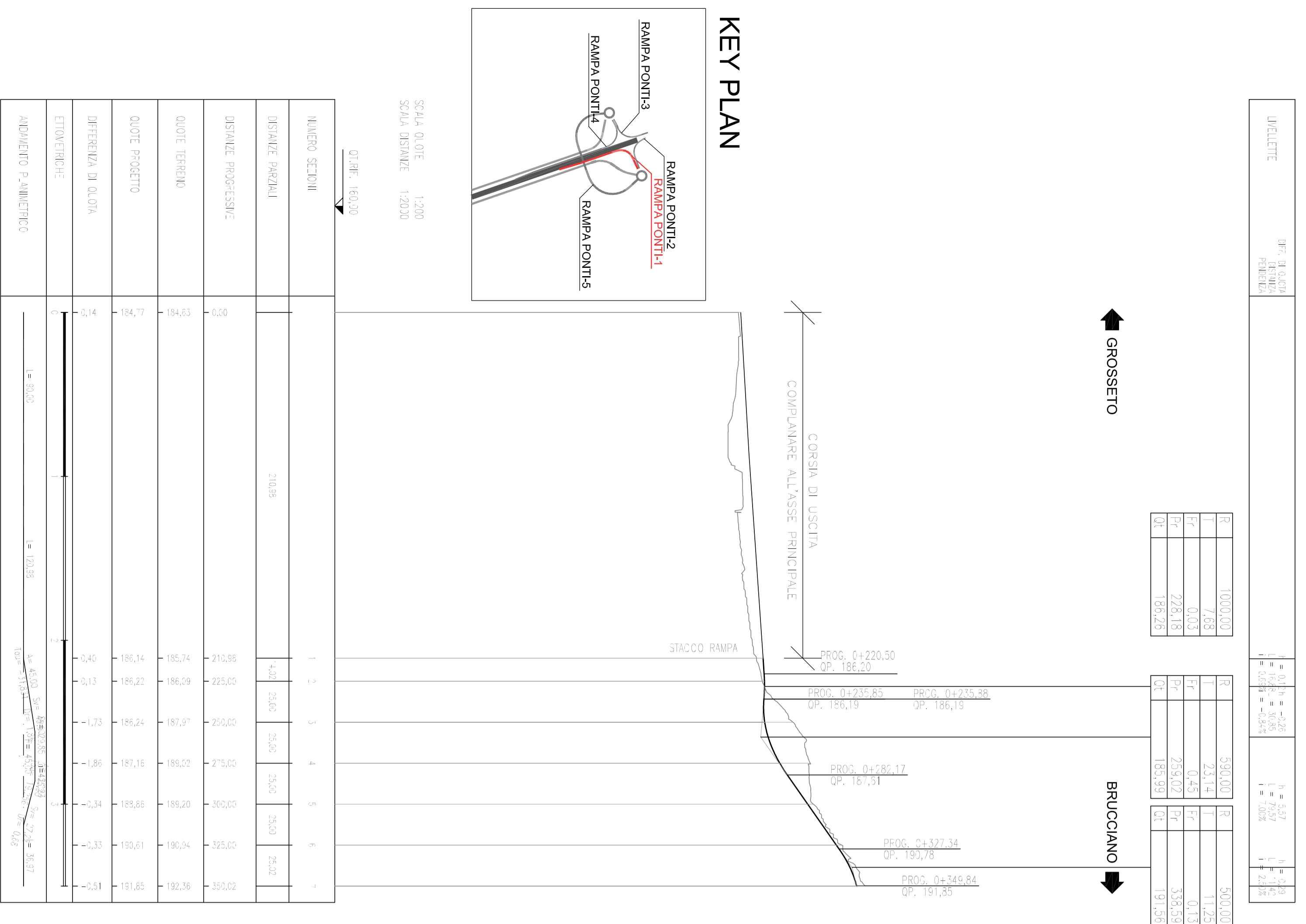
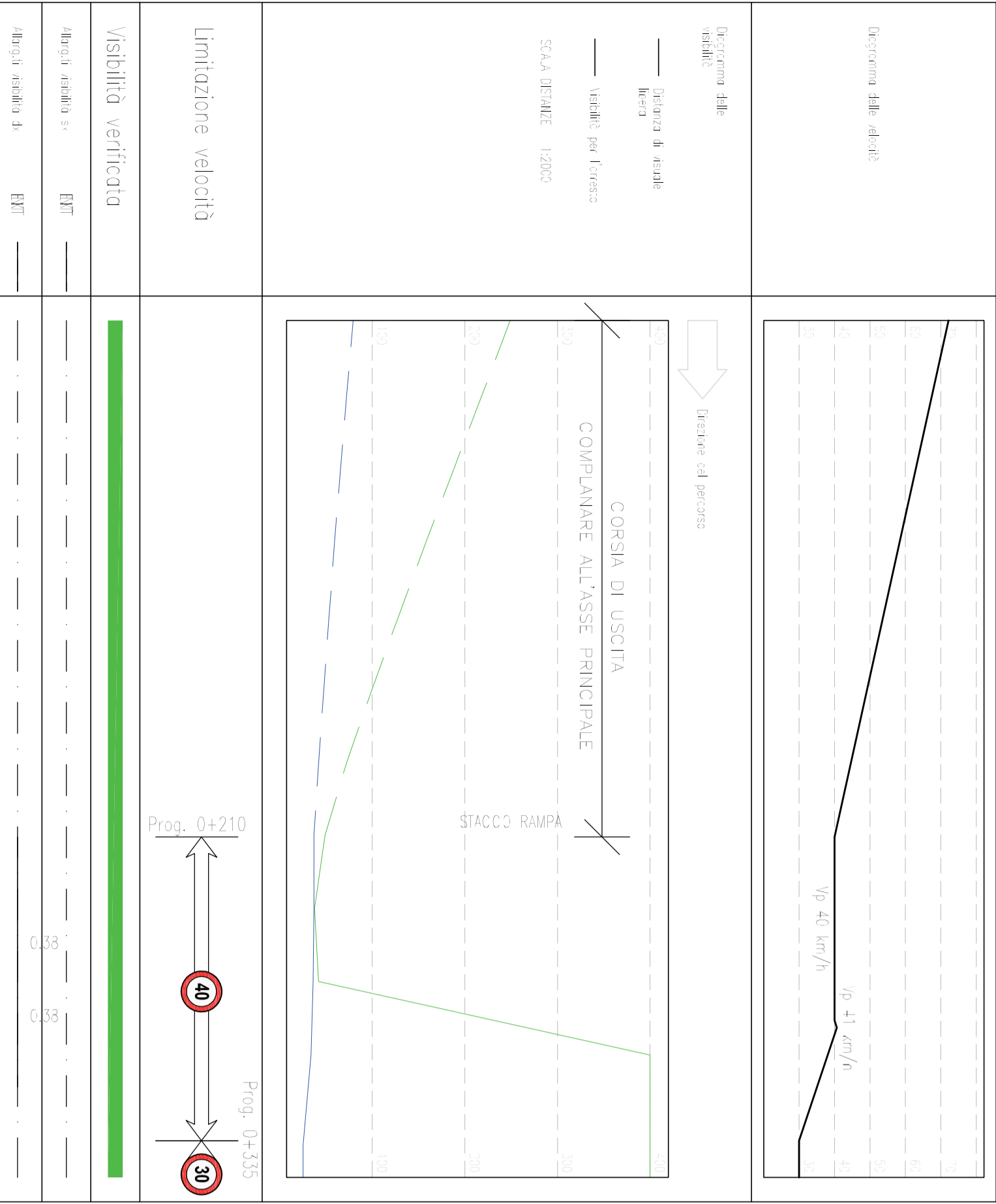


DIAGRAMMA RAMPA PONTI1



PROFILO RAMPA PONTI2

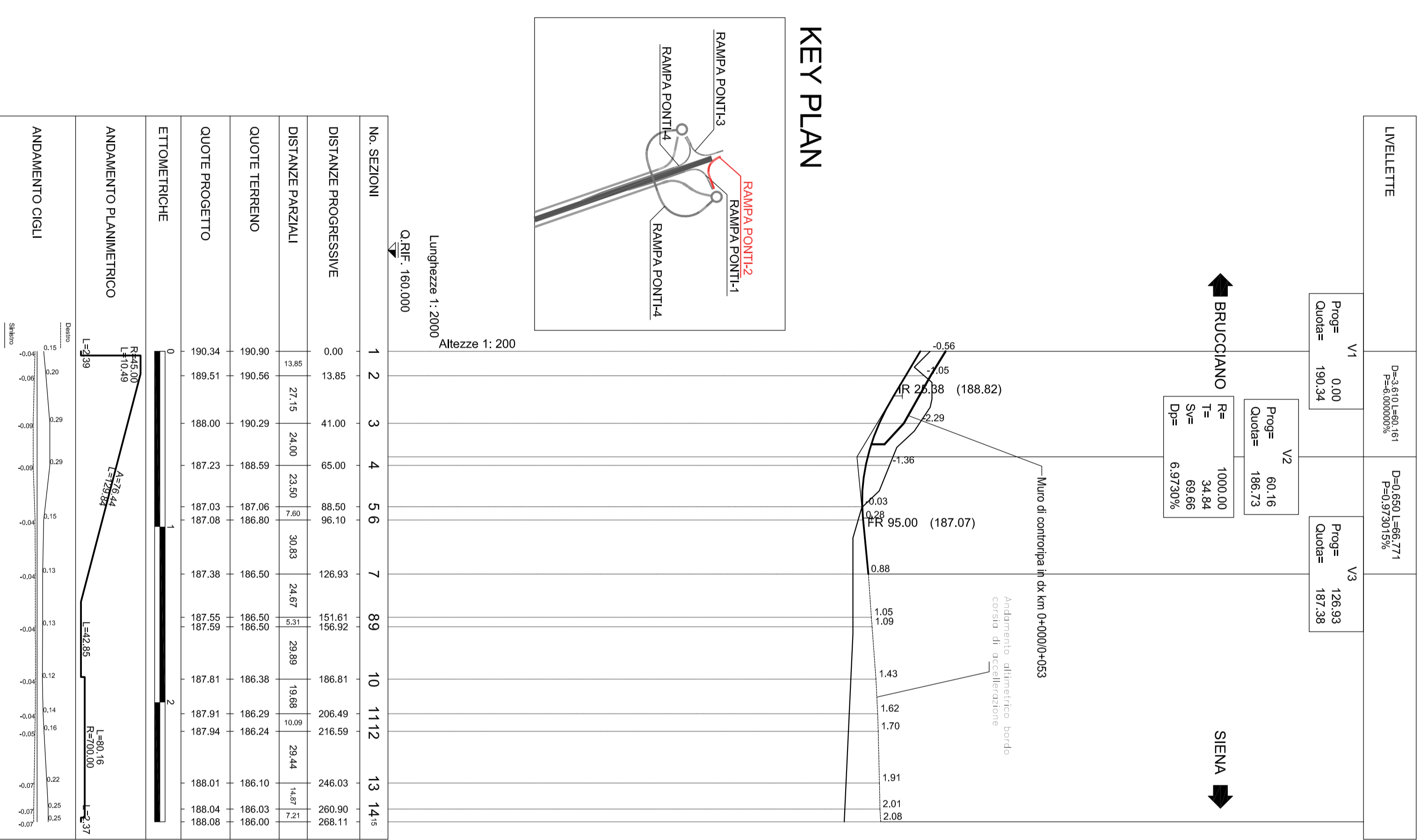


DIAGRAMMA RAMPA PONTI2



PROFILO RAMPA PONTI3

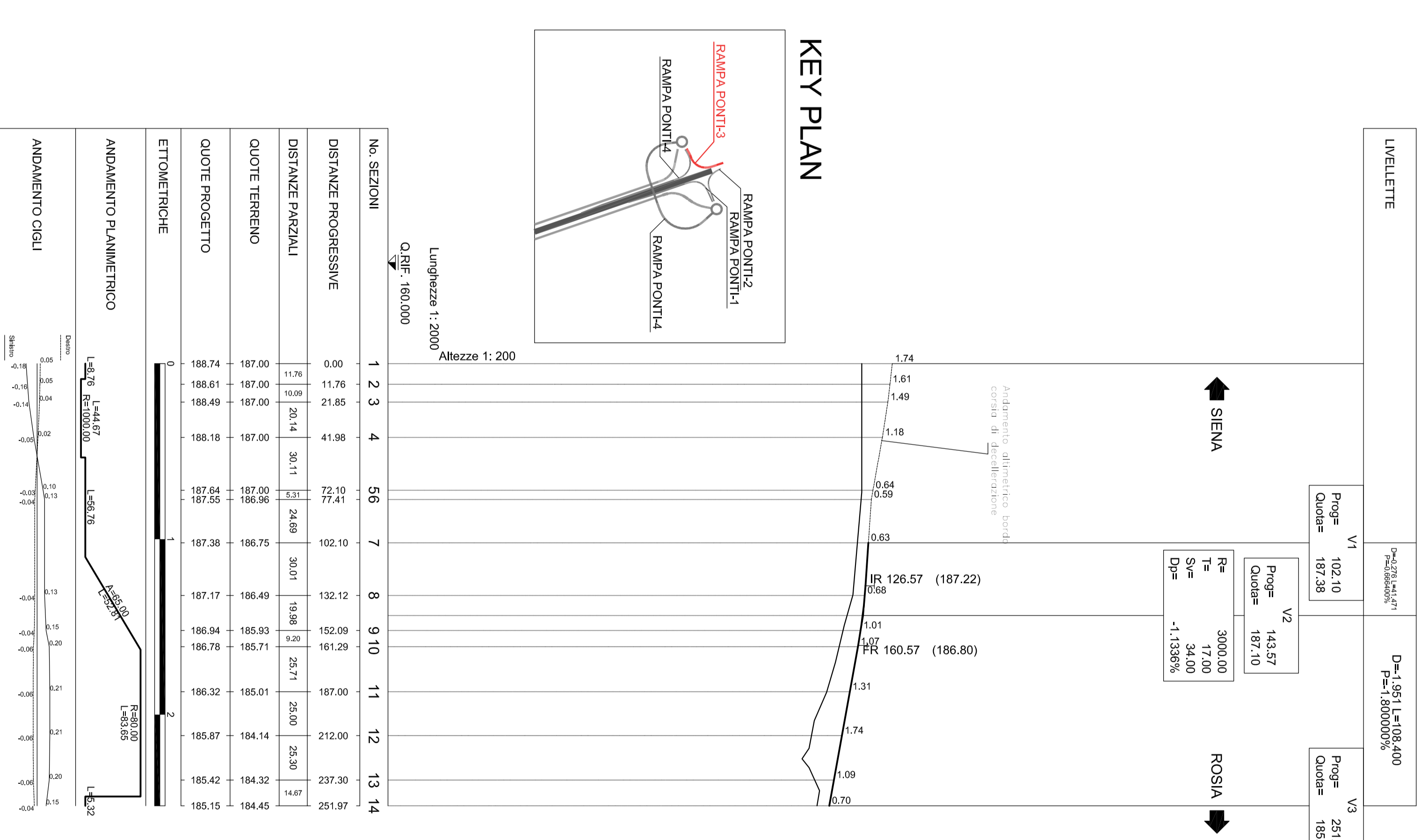
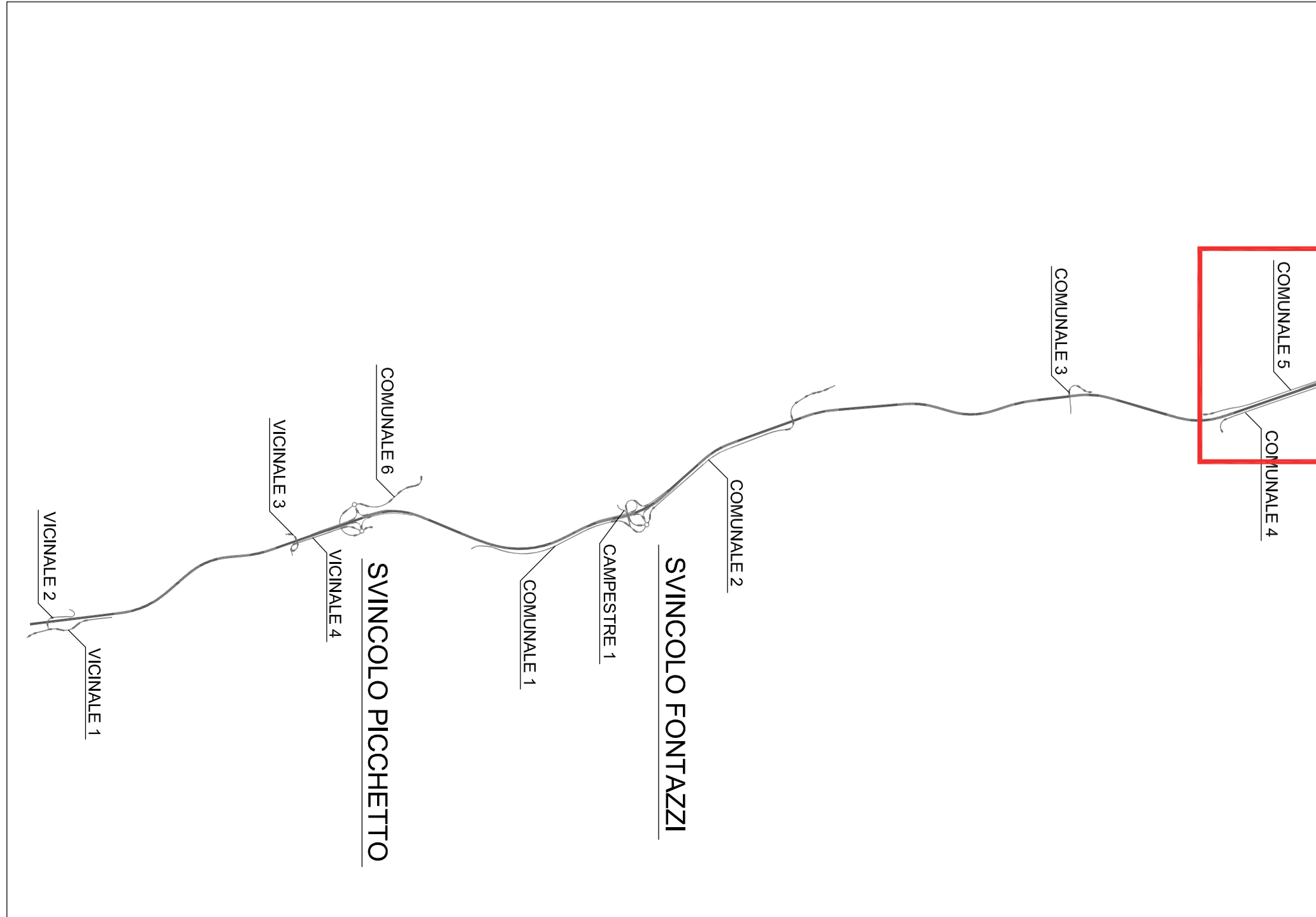


DIAGRAMMA RAMPA PONTI3



KEY PLAN



NOTA:  
IL PRESENTE ELABORATO SOSTITUISCE L'ELABORATO V005V01RRAFP02.A

**Anas Spa**  
 Direzione Progettazione Realizzazione Lavori

ITINERARIO INTERNAZIONALE E78  
 S.G.C. GROSSETO - FANO  
 ADEGUAMENTO A 4 CORSIE  
 NEL TRATTO GROSSETO - SIENA (S.S. 223 "DI PAGANICO")  
 DAL KM 41+800 AL KM 53+400 - LOTTO 9

PROGETTO DEFINITIVO

PROGETTISTA	ANAS SPA
PROGETTO	1000/010
REVISIONE	1000/010
SCALE	1:1000/010

NO. SEZIONI	1	2	3	4	5	6	7	8	9	10	11	12	13	14
DISTANZE PROGRESSIVE	0+00	0+20	0+40	0+60	0+80	1+00	1+20	1+40	1+60	1+80	2+00	2+20	2+40	2+60
DISTANZE PARZIALI	0+00	20	40	60	80	100	120	140	160	180	200	220	240	260
QUOTE TERRENO	100.00	105.00	110.00	115.00	120.00	125.00	130.00	135.00	140.00	145.00	150.00	155.00	160.00	165.00
QUOTE PROGETTO	100.00	105.00	110.00	115.00	120.00	125.00	130.00	135.00	140.00	145.00	150.00	155.00	160.00	165.00
ETOMETRICHE	0	0	0	0	0	0	0	0	0	0	0	0	0	0
ANDAMENTO PLANIMETRICO	[Diagram showing the planimetric alignment of the road]													
ANDAMENTO CICLI	[Diagram showing the cycle alignment of the road]													