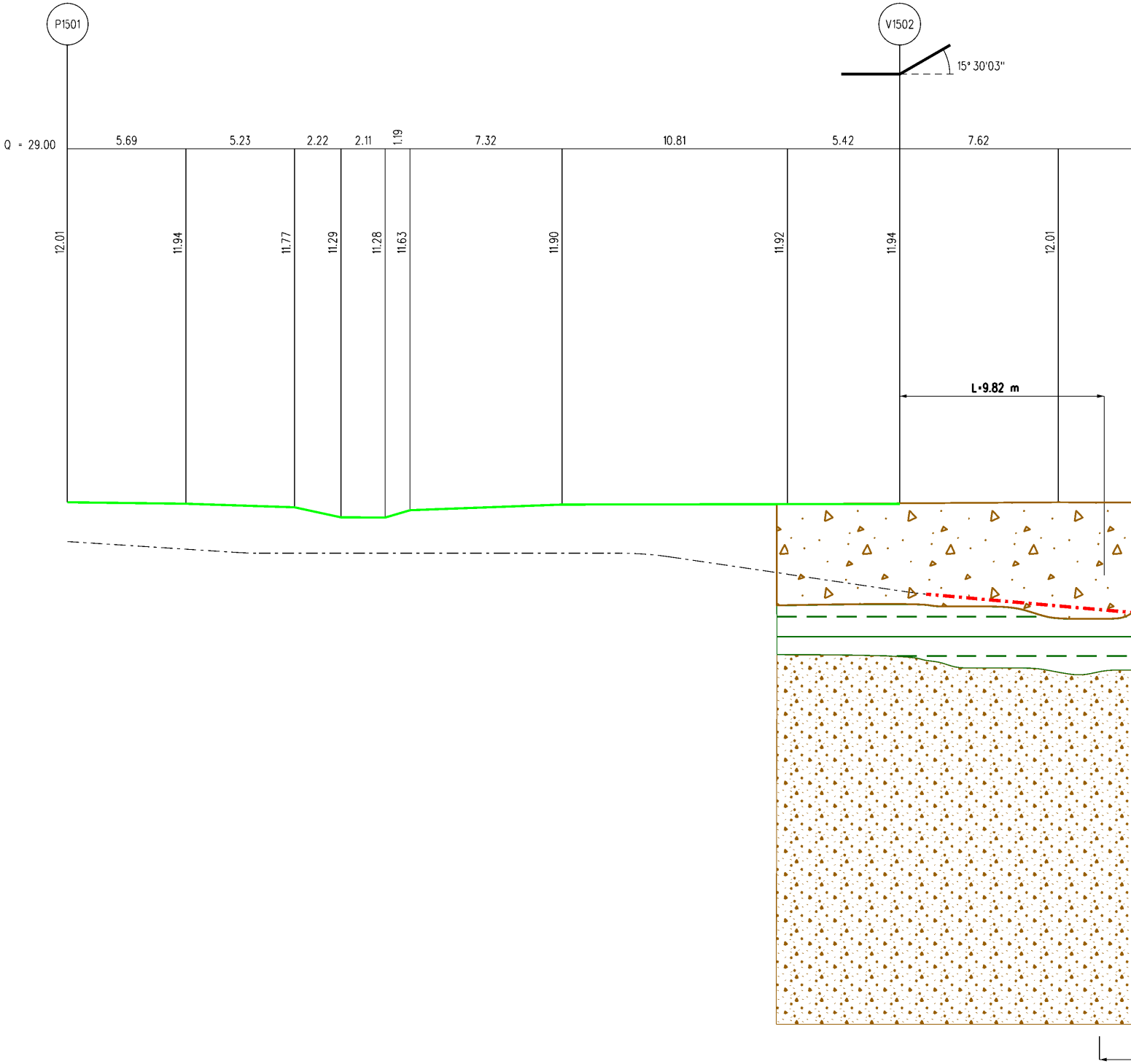
P1501
V1502
15° 30'03"
Q = 29.00
5.69
5.23
2.22
2.11
1.19
7.32
10.81
5.42
7.62
12.01
11.94
11.77
11.29
11.28
11.63
11.90
11.92
11.94
12.01
L=9.82 m

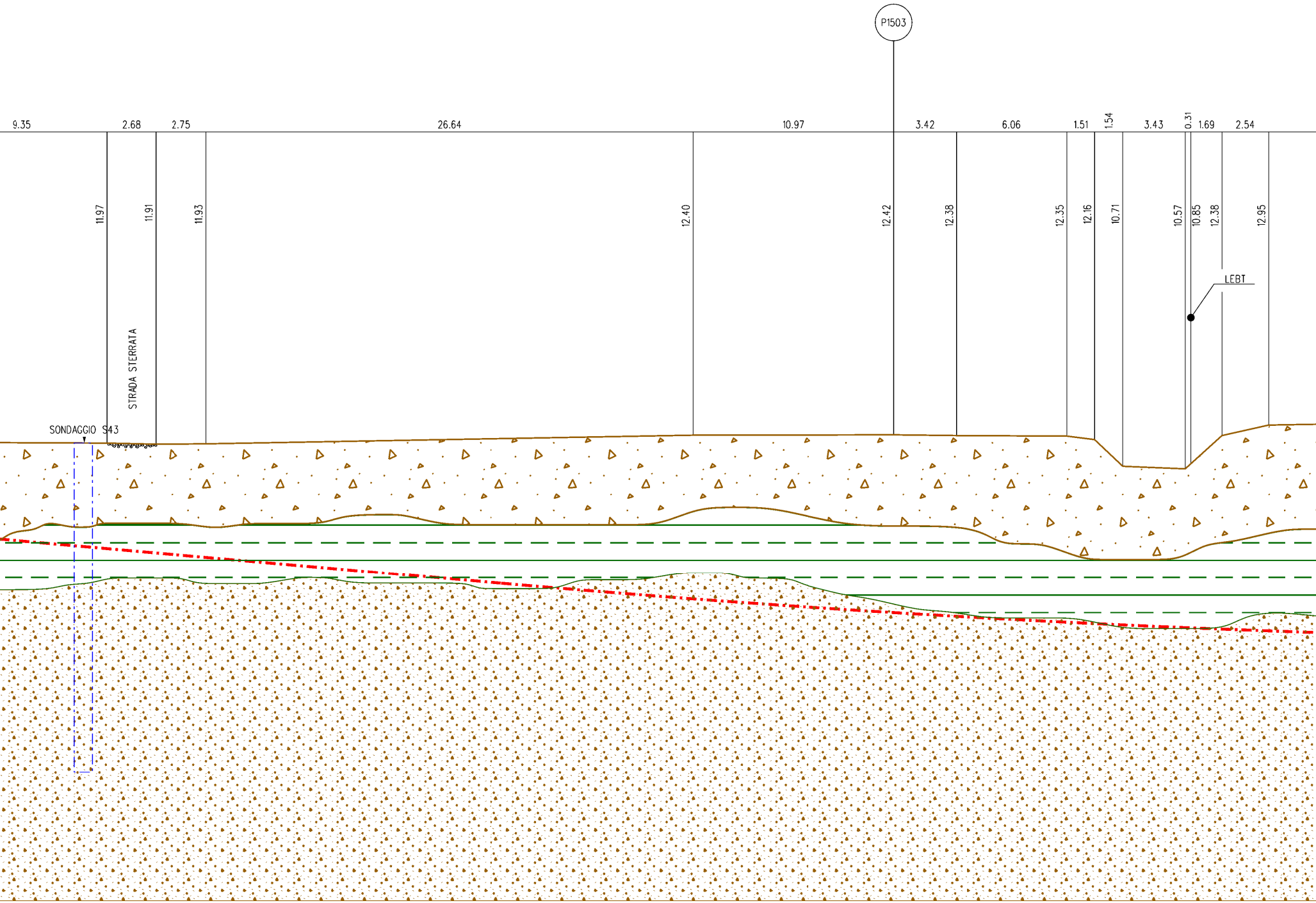
P1503
9.35
2.68
2.75
26.64
10.97
3.42
6.06
1.51
1.54
3.43
0.31
1.69
2.54
11.97
11.91
11.93
12.40
12.42
12.38
12.35
12.16
10.71
10.57
10.85
12.38
12.95
LEBT
STRADA STERRATA
SONDAGGIO S43

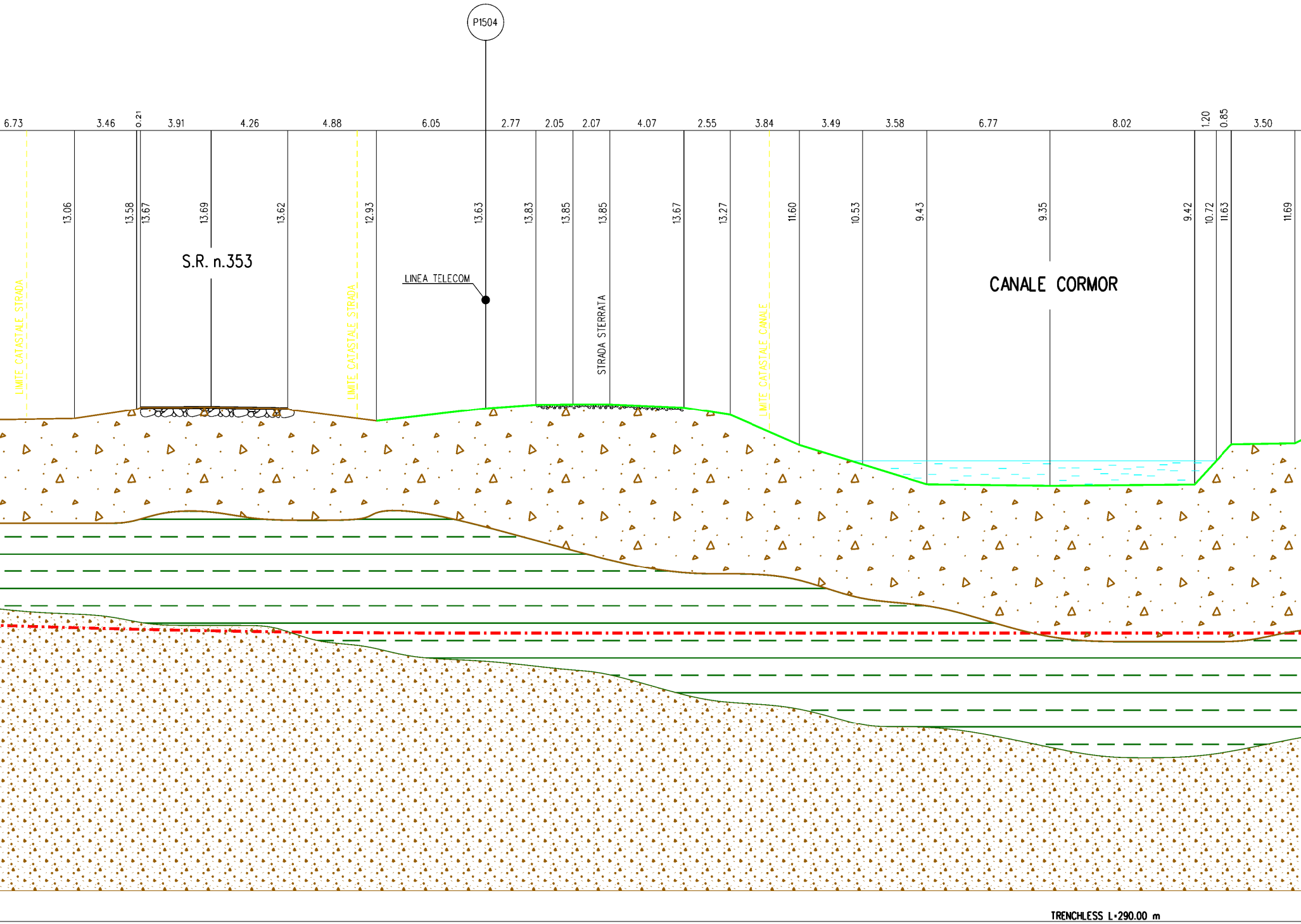
P1504
6.73
3.46
0.21
3.91
4.26
4.88
6.05
2.77
2.05
2.07
4.07
2.55
3.84
3.49
3.58
6.77
8.02
1.20
0.85
3.50
13.06
13.58
13.67
13.69
13.62
12.93
13.63
13.83
13.85
13.85
13.67
13.27
11.60
10.53
9.43
9.35
9.42
10.72
11.63
11.69
LIMITE CATASTALE STRADA
S.R. n.353
LIMITE CATASTALE STRADA
LINEA TELECOM
STRADA STERRATA
LIMITE CATASTALE CANALE
CANALE CORMOR
TRENCHLESS L=290.00 m

SEZIONE A - B scala 1:200


P1505
P1506
2.53
2.71
0.95
2.79
1.58
1.65
1.62
0.95
4.23
6.71
6.93
2.76
0.82
1.40
2.88
1.00
2.59
2.79
4.35
4.00
6.72
12.99
3.77
12.90
12.92
12.92
14.17
14.36
14.34
14.34
14.29
12.92
12.09
11.93
11.67
10.99
11.66
11.93
11.97
11.98
11.97
12.04
12.15
12.28
12.39
12.42
LIMITE CATASTALE CANALE
STRADA STERRATA
STRADA STERRATA
SONDAGGIO S44

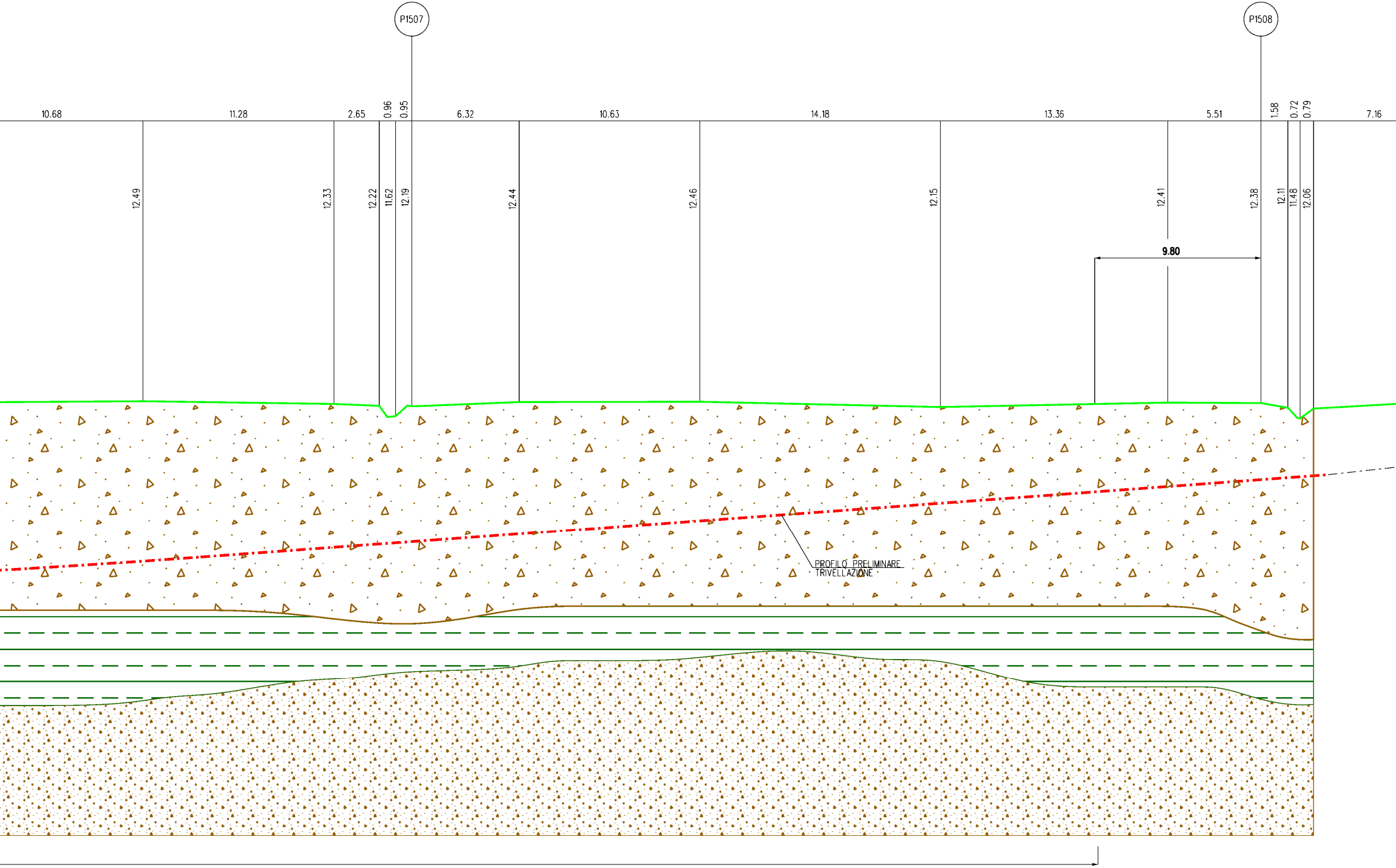
P1507
P1508
10.68
11.28
2.65
0.96
0.95
6.32
10.63
14.18
13.36
5.51
1.58
0.72
0.79
7.16
12.49
12.33
12.22
11.62
12.19
12.44
12.46
12.15
12.41
12.38
12.11
11.48
12.06
9.80
PROFILO PRELIMINARE
TRIVELLAZIONE

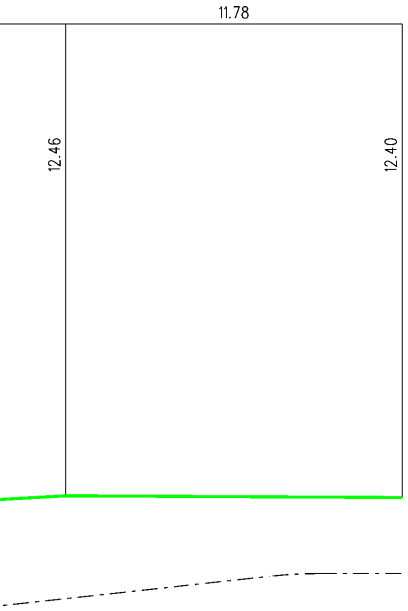

11.78
12.46
12.40

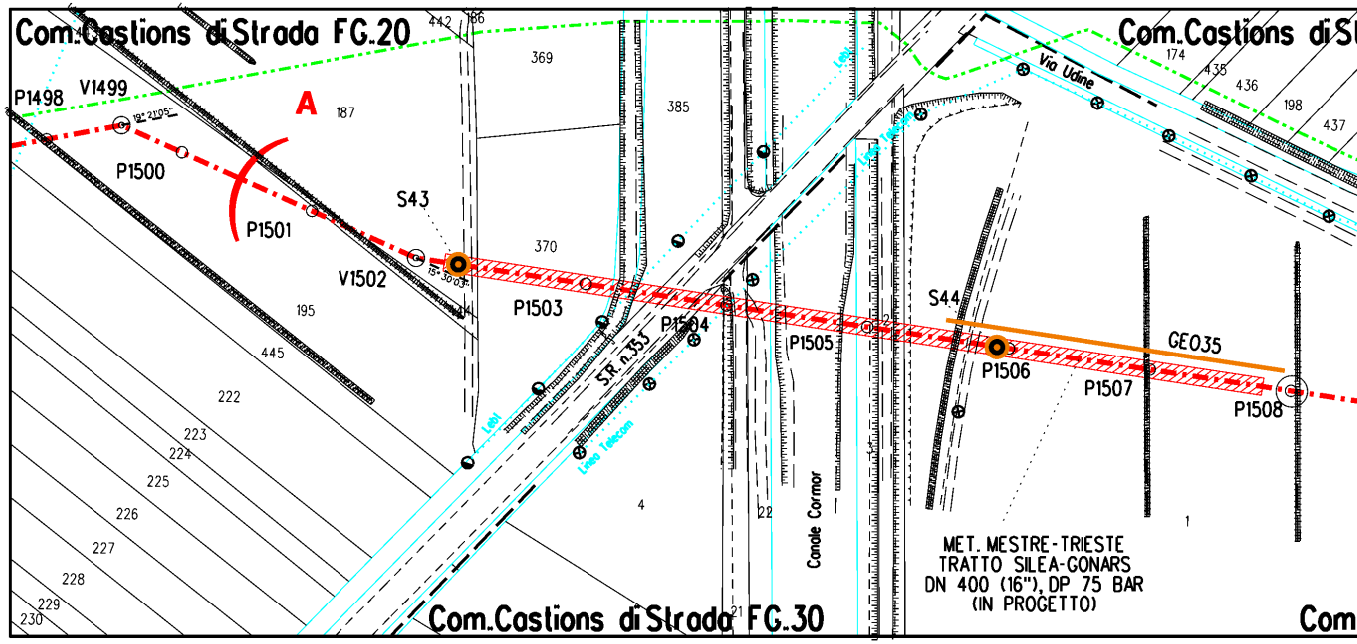
Com.Castions di Strada FG.20
Com.Castions di St
P1498
V1499
P1500
A
P1501
S43
V1502
P1503
P1504
P1505
S44
P1506
P1507
GEO35
P1508
S.R. n.353
Via Udine
Canale Cormor
Linea Telecom
369
385
370
187
195
445
222
223
224
225
226
227
228
229
230
174
435
436
198
437
4
22
1
MET. MESTRE-TRIESTE
TRATTO SILEA-GONARS
DN 400 (16"), DP 75 BAR
(IN PROGETTO)
Com.Castions di Strada FG.30
Com

STRALCIO PLANIMETRICO 1:2000
Comune di Castions di Strada F.20-21

LEGENDA

☰	ARGILLE LIMOSE E LIMI ARGILLOSI CON LOCALI INTERCALAZIONI SABBIOSE E INTERCALAZIONE DI ARGILLE MOLLI CON LIVELLI TORBOSI
▒	SABBIE E GHIAIE IN FALDA
▫	GHIAIE SABBIOSE
◉	**SONDAGGIO GEOGNOSTICO**
—	**GEOELETTRICA**

DOCUMENTI DI RIFERIMENTO	N

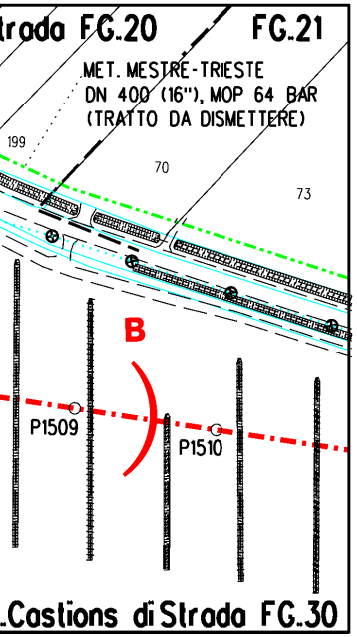
rada FG.20
FG.21
MET. MESTRE-TRIESTE
DN 400 (16"), MOP 64 BAR
(TRATTO DA DISMETTERE)
199
70
73
B
P1509
P1510
Castions di Strada FG.30

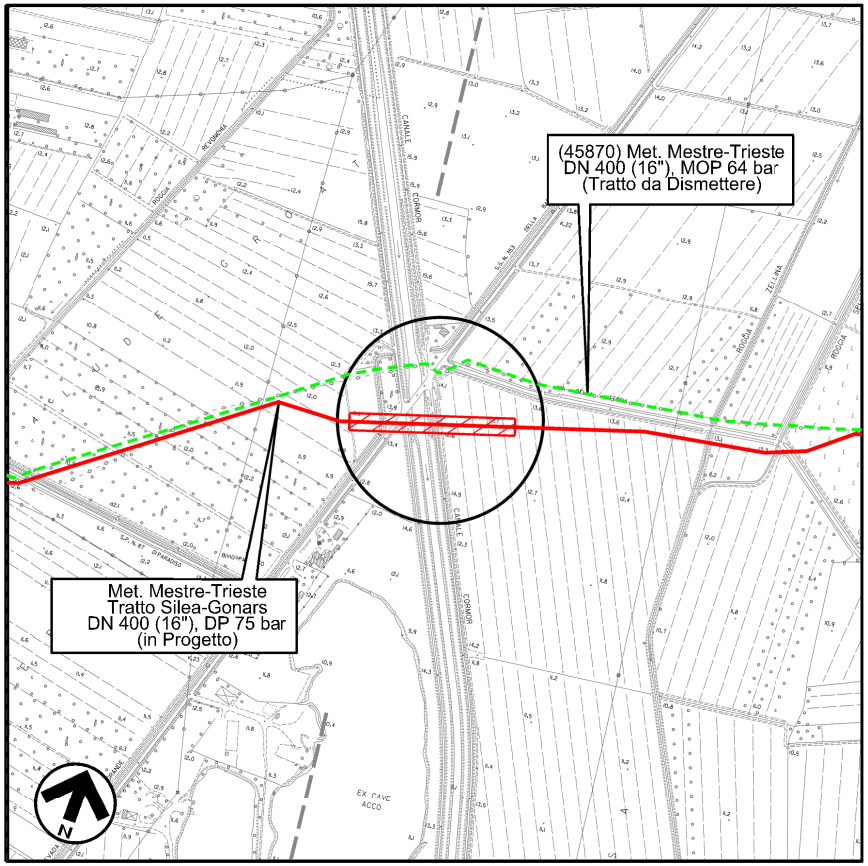
(45870) Met. Mestre-Trieste
DN 400 (16"), MOP 64 bar
(Tratto da Dismettere)
Met. Mestre-Trieste
Tratto Silea-Gonars
DN 400 (16"), DP 75 bar
(in Progetto)
N

COROGRAFIA 1:10000
Foglio CTR F. 087100
Foglio CTR F. 087110

Rev.	DATA	DESCRIZIONE	ELABORATO	VERIFICATO	APPROVATO
1	15/05/2018	EMISSIONE PER PERMESSI	G.CANNA	G.VECCHIO	L.GAUDENZI
0	22/11/2017	EMISSIONE PER COMMENTI	A.TIESI	G.VECCHIO	G.MARINELLI

snam

PROGETTISTA
techfem
Rif. TFM: 011-PJM5-005-10-DT-17E-1234

COMMESSA	CODICE TECNICO
NR/17157/R-L01	20083

Impianto: MET. MESTRE-TRIESTE
TRATTO SILEA-GONARS
DN 400 (16"), DP 75 BAR

DIS. N.
10-DT-17E-1234

REVISIONE 1

ATTRAVERSAMENTO
S.R. n353 E CANALE CORMOR IN TRENCHLESS
SEZIONE GEOLOGICA

FG 1 DI 1

SCALA 1:200

DOCUMENTO DI PROPRIETA' Snam Rete Gas. LA SOCIETA' TUTELERA' I PROPRI DIRITTI IN SEDE CIVILE E PENALE A TERMINI DI LEGGE.