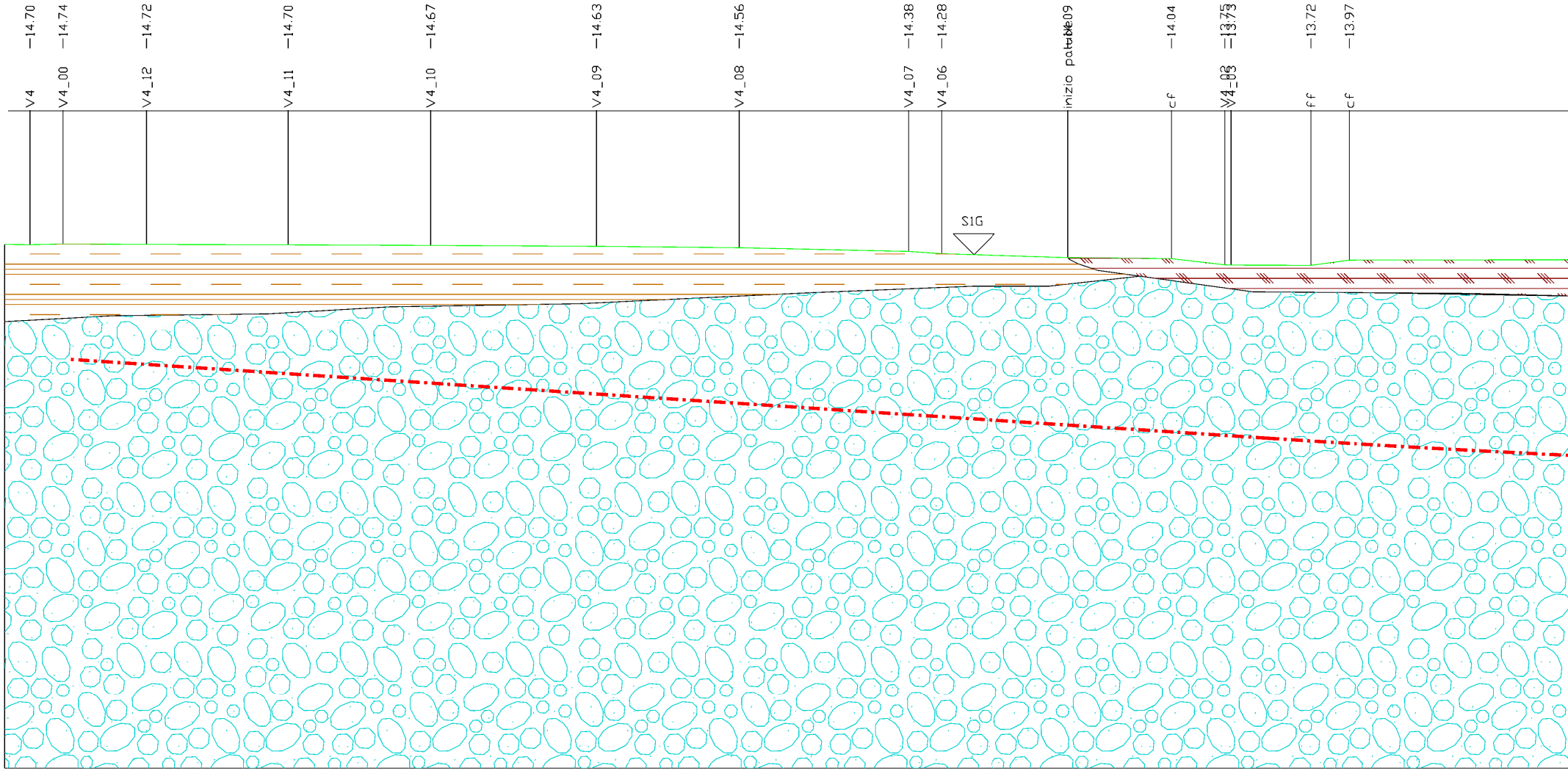
-14.70
V4
-14.74
V4_00
-14.72
V4_12
-14.70
V4_11
-14.67
V4_10
-14.63
V4_09
-14.56
V4_08
-14.38
V4_07
-14.28
V4_06
S1G
-14.09
inizio palude
-14.04
cf
-13.75
V4_05
-13.73
V4_03
-13.72
ff
-13.97
cf

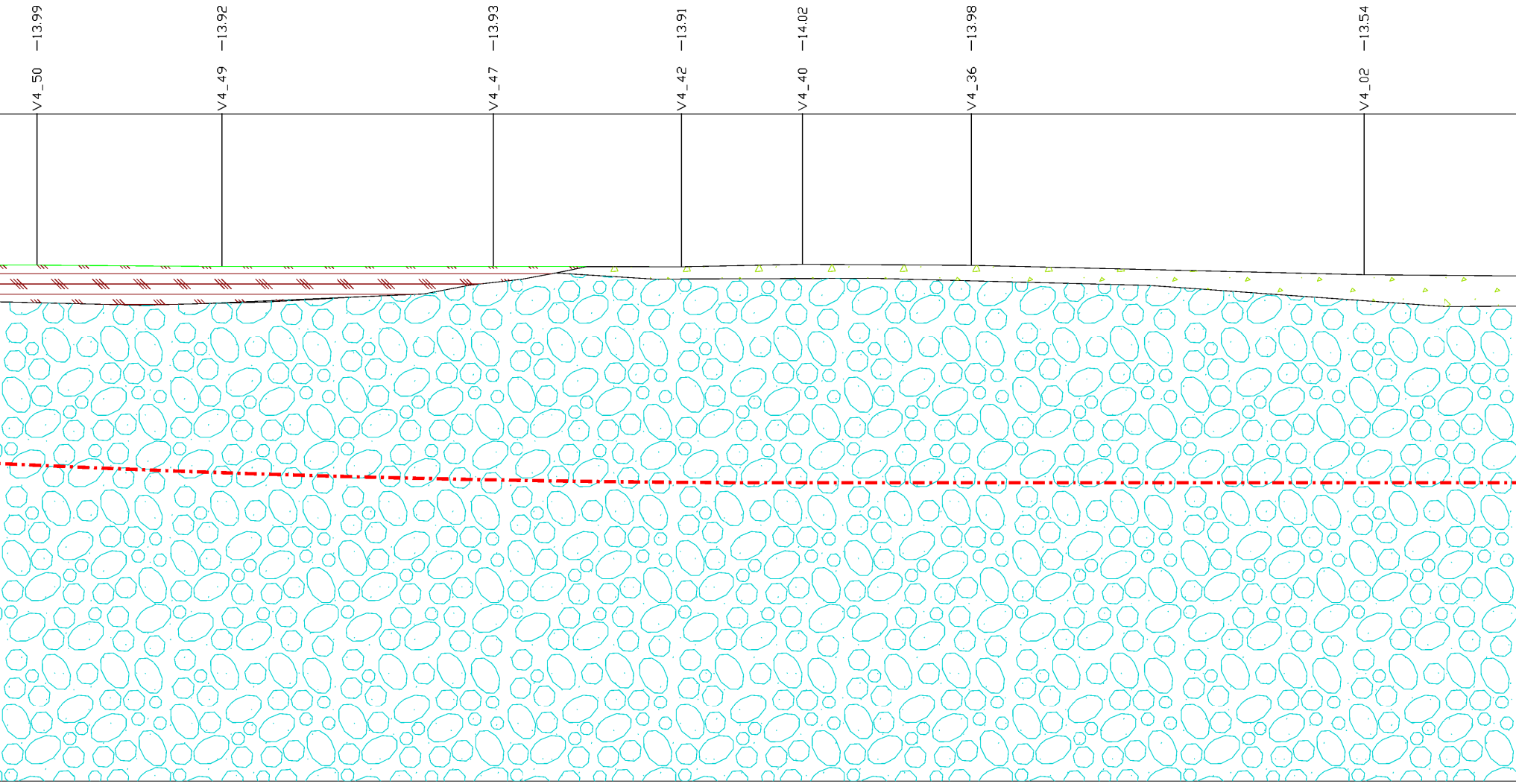
V4_50
-13.99
V4_49
-13.92
V4_47
-13.93
V4_42
-13.91
V4_40
-14.02
V4_36
-13.98
V4_02
-13.54


V4_03 13.47
cf 13.97
ff 13.58
ff 13.61
V4_11 14.08
cf 14.36
V4_09 14.43
cstr bia 14.48
ax 14.53
cstr bian 14.47
cf 14.43
V4_04 14.17
V4_05 13.90
ff 13.56
ff 13.45
V4_09 13.63
V4_08 13.59
V4_10 13.69
V4_11 13.63
V4_12 13.63
V4_13 13.61
V4_14 13.81
V4_15 13.92
V4_16 14.15
V4_17 14.32
V4_00 14.26

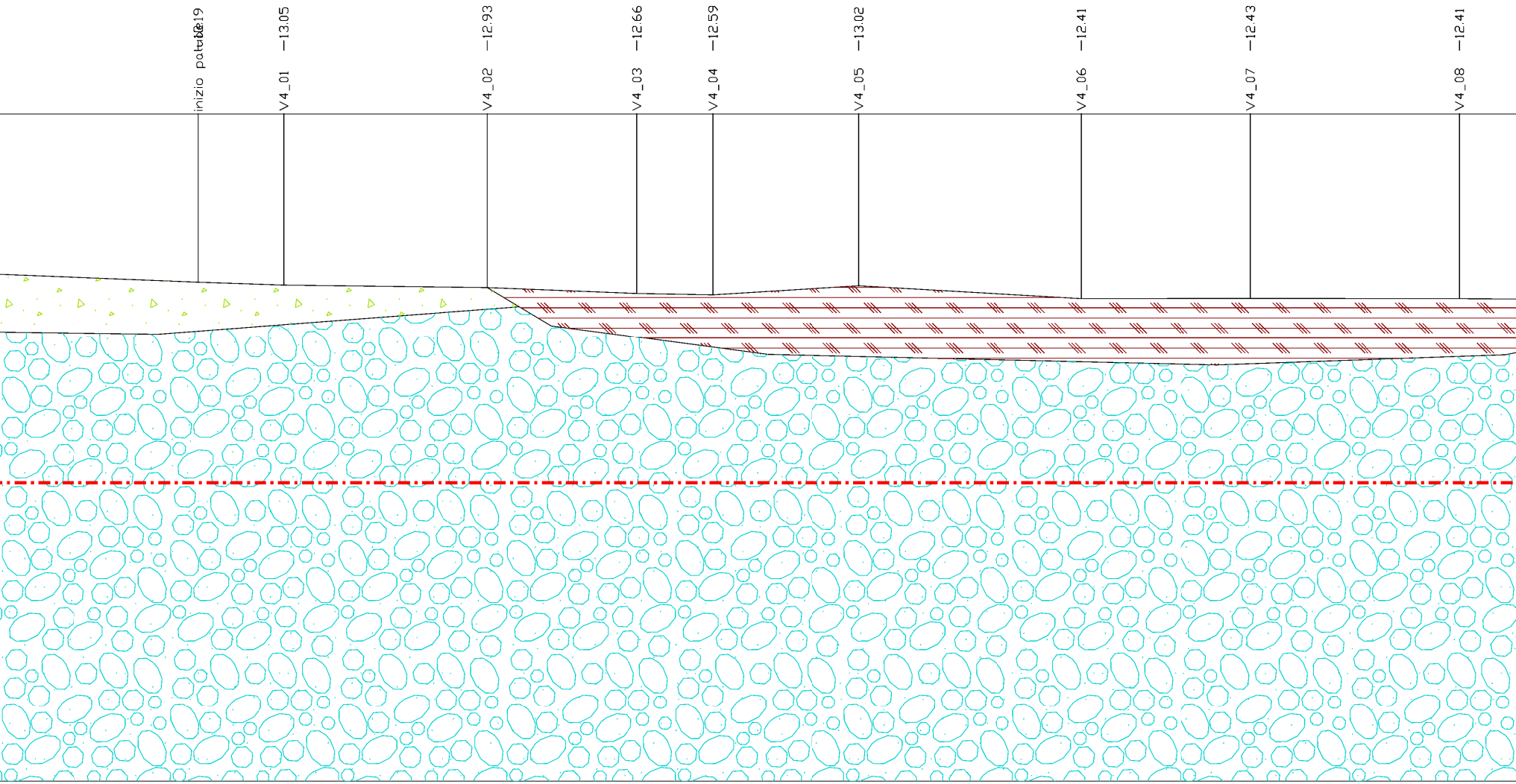
inizio palude
−13.19
V4_01
−13.05
V4_02
−12.93
V4_03
−12.66
V4_04
−12.59
V4_05
−13.02
V4_06
−12.41
V4_07
−12.43
V4_08
−12.41


V4_09 -12.38
V4_10 -12.32
V4_11 -12.25
fine palu -12.24
ps -12.18
cs -12.38

SCALA LUNGHEZZE 1 : 200
SCALA ALTEZZE 1 : 200

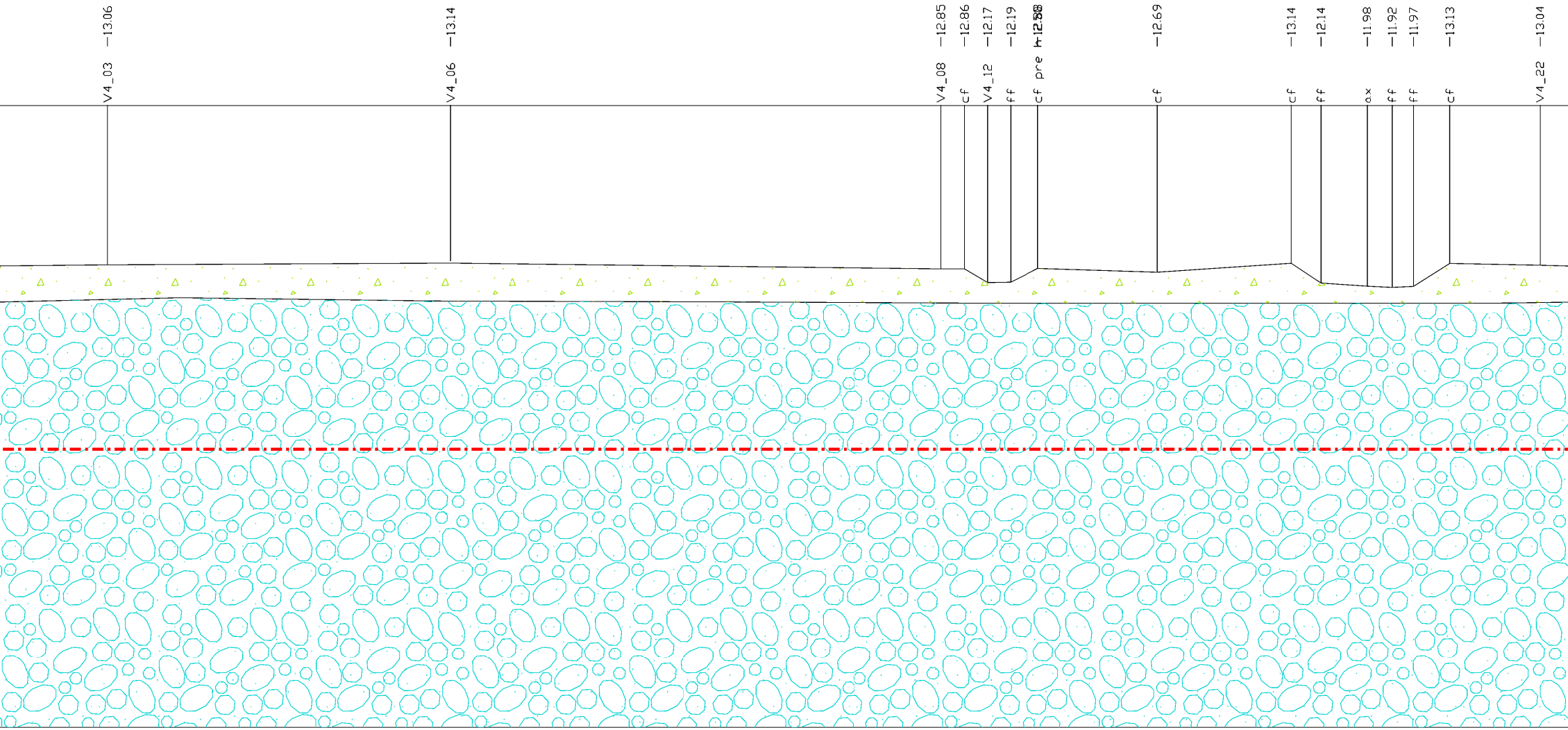
-13.06
V4_03
-13.14
V4_06
-12.85
V4_08
-12.86
cf
-12.17
V4_12
-12.19
ff
-12.58
pre
cf
-12.69
cf
-13.14
cf
-12.14
ff
-11.98
ax
-11.92
ff
-11.97
ff
-13.13
cf
-13.04
V4_22

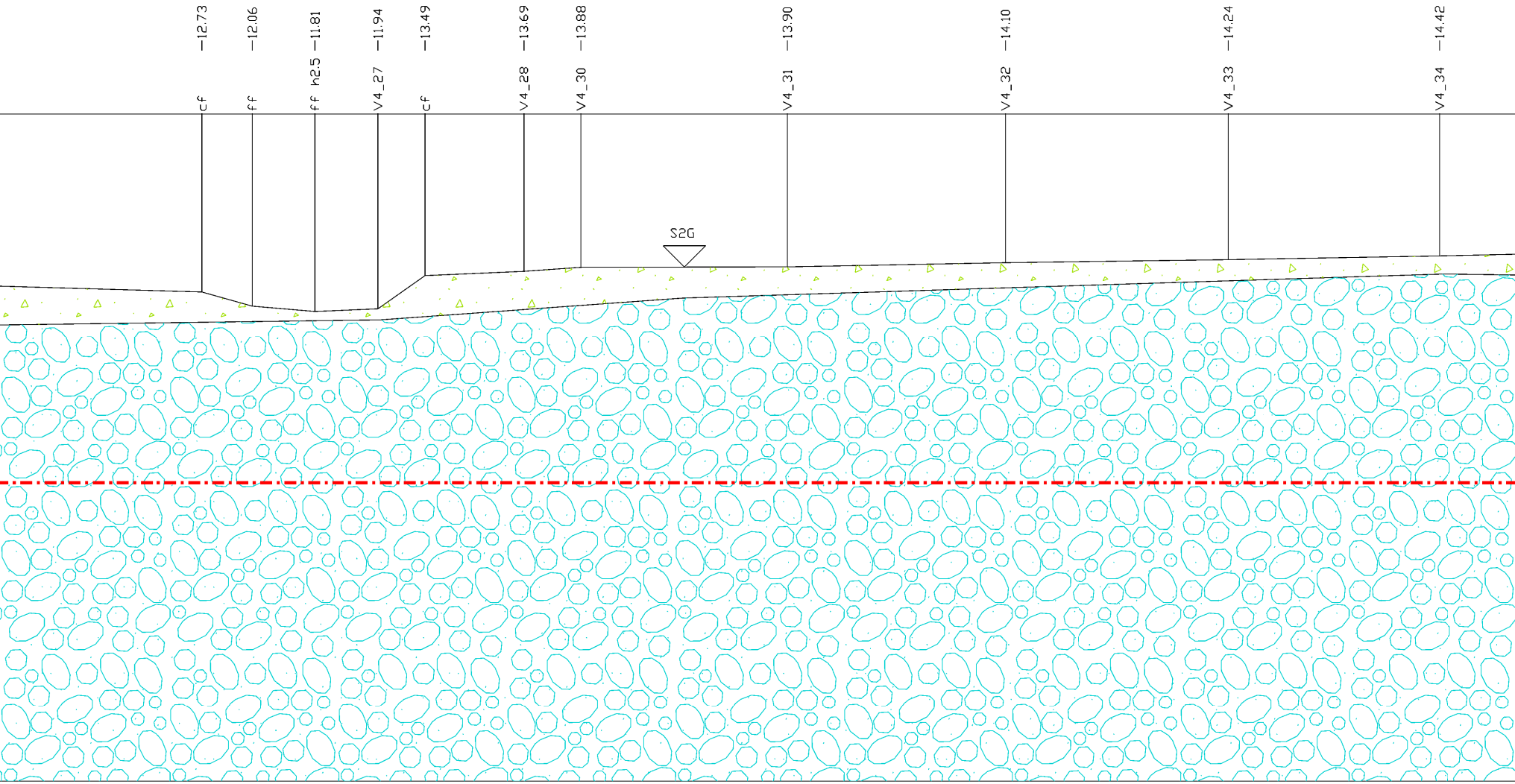
-12.73
cf
-12.06
ff
-11.81
ff h2.5
-11.94
V4_27
-13.49
cf
-13.69
V4_28
-13.88
V4_30
S2G
-13.90
V4_31
-14.10
V4_32
-14.24
V4_33
-14.42
V4_34

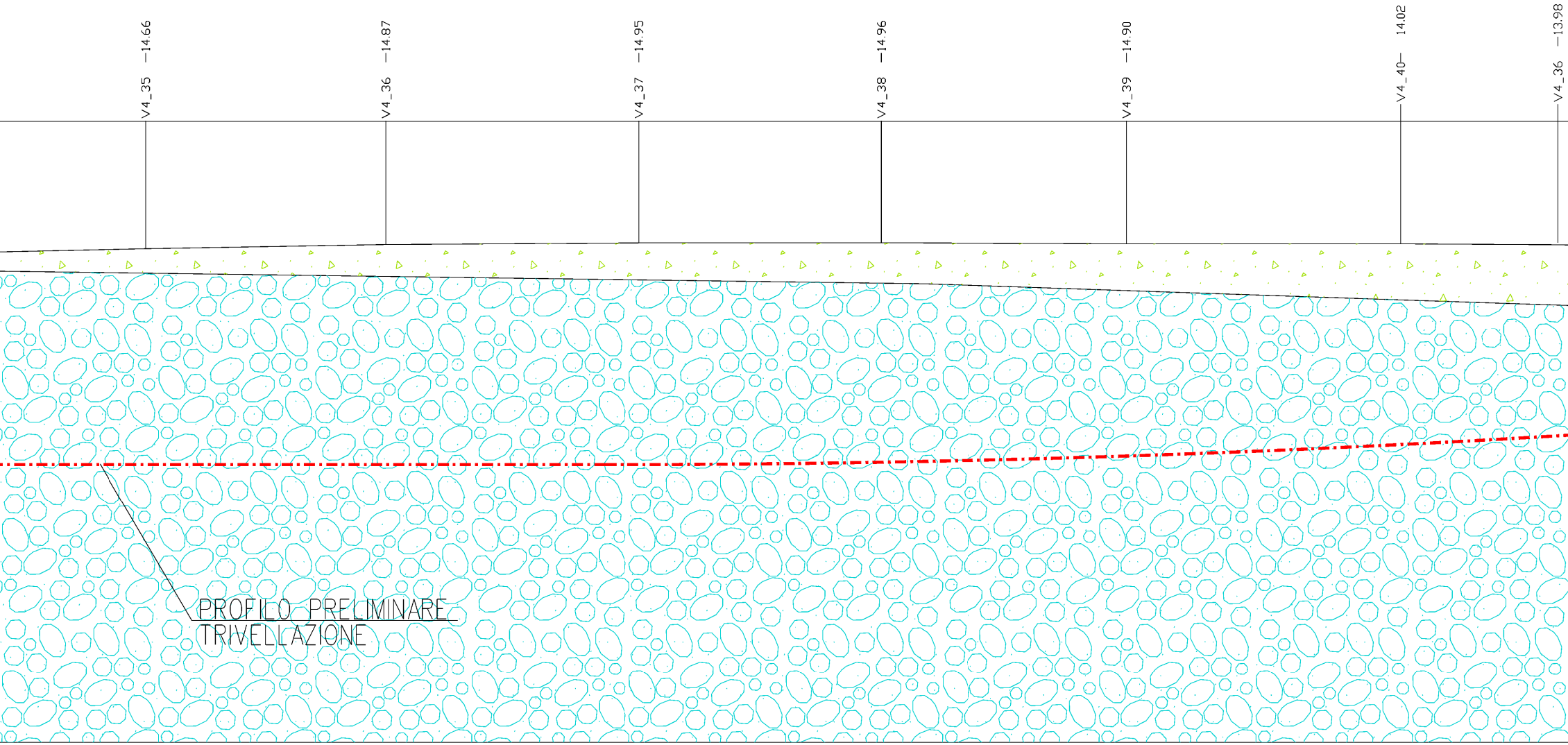
14.66
V4_35
14.87
V4_36
14.95
V4_37
14.96
V4_38
14.90
V4_39
14.02
V4_40
13.98
V4_36
PROFILO PRELIMINARE
TRIVELLAZIONE

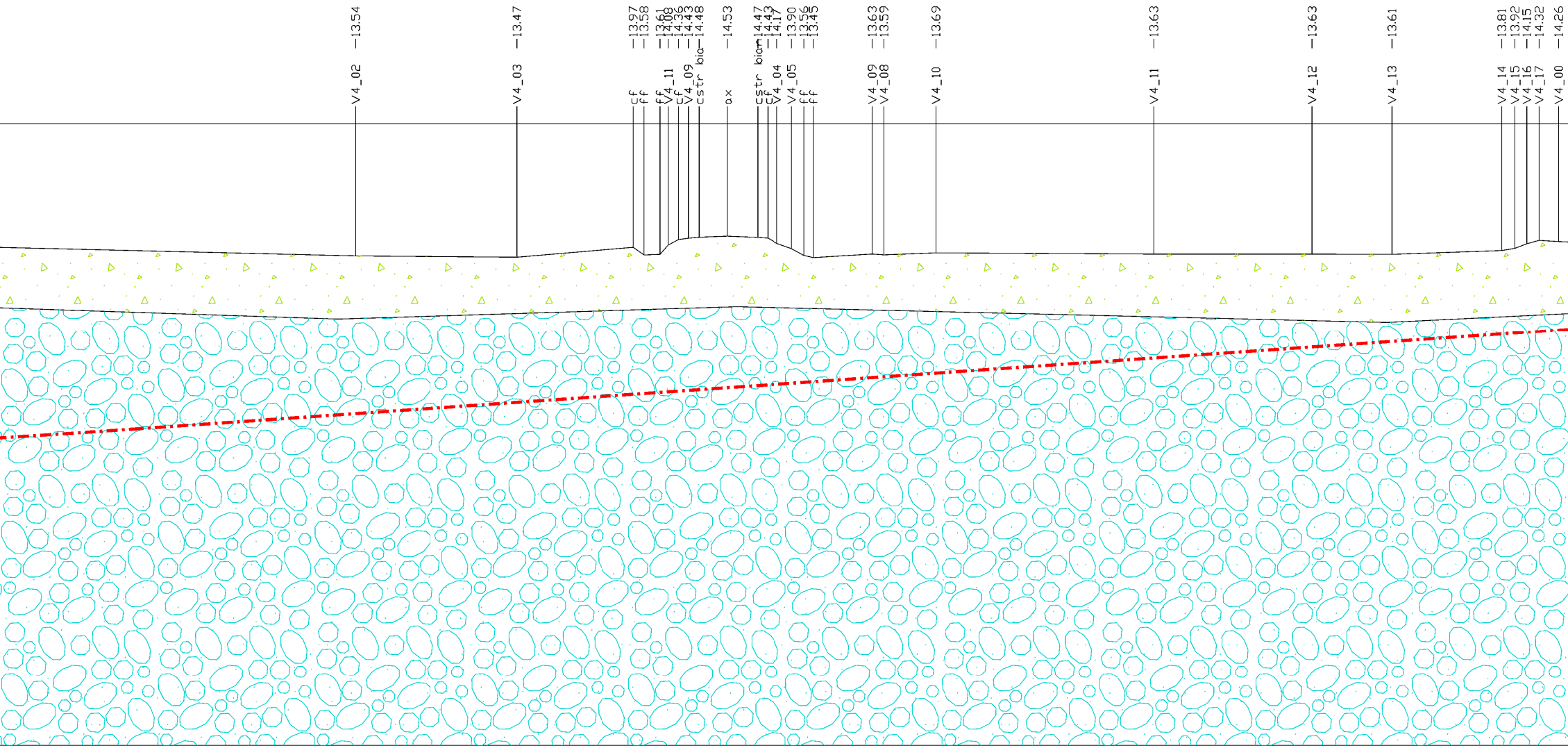
V4_02 —13.54
V4_03 —13.47
cf —13.97
ff —13.58
ff —13.61
V4_11 —14.08
cf —14.36
V4_09 —14.43
cstr bia—14.48
ax —14.53
cstr bia—14.47
cf —14.43
V4_04 —14.17
V4_05 —13.90
ff —13.56
ff —13.45
V4_09 —13.63
V4_08 —13.59
V4_10 —13.69
V4_11 —13.63
V4_12 —13.63
V4_13 —13.61
V4_14 —13.81
V4_15 —13.92
V4_16 —14.15
V4_17 —14.32
V4_00 —14.26

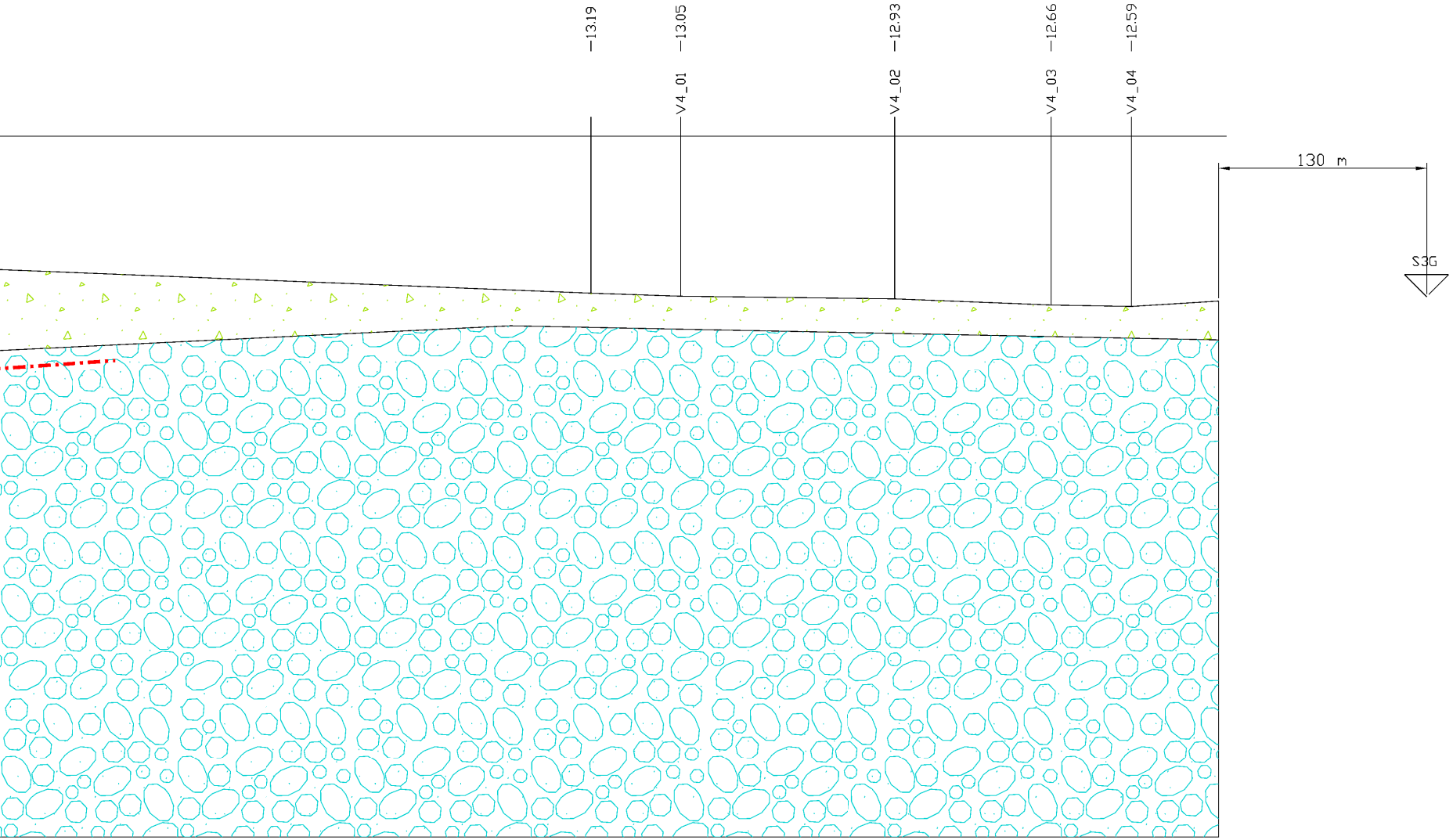
-13.19
-13.05
V4_01
-12.93
V4_02
-12.66
V4_03
-12.59
V4_04
130 m
S3G

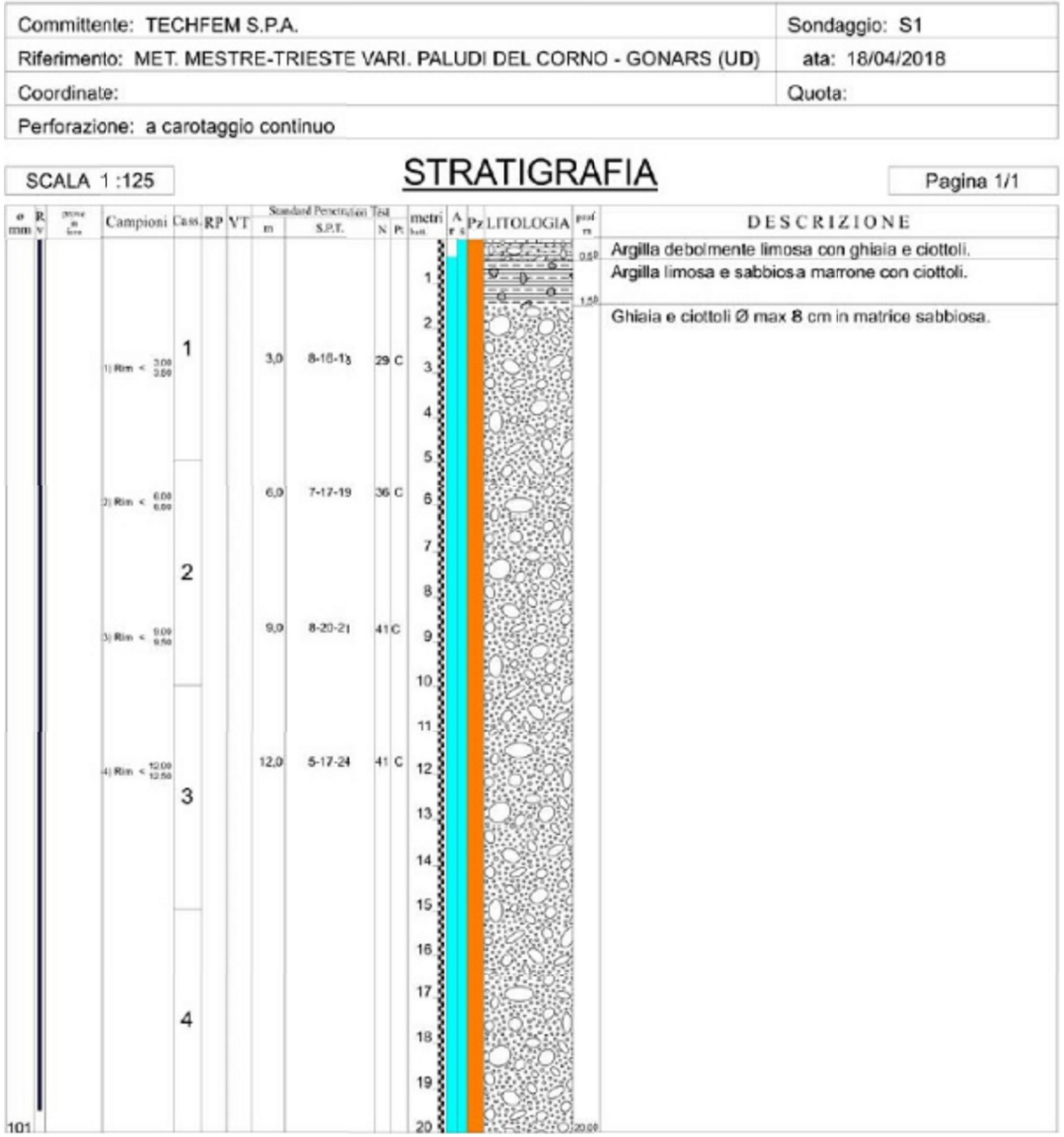

Committente: **TECHFEM S.P.A.**
Sondaggio: **S1**
Riferimento: MET. MESTRE-TRIESTE VARI. PALUDI DEL CORNO - GONARS (UD)
ata: 18/04/2018
Coordinate:
Quota:
Perforazione: a carotaggio continuo

SCALA 1 :125

STRATIGRAFIA

Pagina 1/1

Campioni	Cass.	m	S.P.T.	N	Pt
1) Rim < $\frac{3.00}{3.50}$	1	3,0	8-16-13	29	C
2) Rim < $\frac{6.00}{6.00}$		6,0	7-17-19	36	C
	2				
3) Rim < $\frac{9.00}{9.50}$		9,0	8-20-21	41	C
4) Rim < $\frac{12.00}{12.50}$		12,0	5-17-24	41	C
	3				
	4				

prof. m	DESCRIZIONE
0.50	Argilla debolmente limosa con ghiaia e ciottoli.
1.50	Argilla limosa e sabbiosa marrone con ciottoli.
20.00	Ghiaia e ciottoli Ø max 8 cm in matrice sabbiosa.

ø mm
R v
prove in foro
RP
VT
Standard Penetration Test
metri batt.
A r s
Pz
LITOLOGIA
1
2
3
4
5
6
7
8
9
10
11
12
13
14
15
16
17
18
19
20
101



Committente: **TECHFEM S.P.A.**
Sondaggio:
Riferimento: MET. MESTRE-TRIESTE VAR.ALUDI DEL CORNO - GONARS (UD)
ata: 09/04
Coordinate:
Quota:
Perforazione: a carotaggio continuo

SCALA 1 :125

STRATIGRAFIA

Campioni	Cass.	m	S.P.T.	N	Pt
1) Rim < $\frac{3.00}{3.50}$	1	3,0	6-6-10	16	C
2) Rim < $\frac{6.00}{6.50}$		6,0	6-10-15	25	C
	2				
3) Rim < $\frac{9.00}{9.50}$		9,0	12-25-27	52	C
4) Rim < $\frac{12.00}{12.50}$		12,0	18-30-28	58	C
	3				
	4				

prof. m	DESCRIZION
0.50	Limo sabbioso con ghiaia e ciottoli.
20.00	Ghiaia e ciottoli Ø max 6 cm in abbon sabbiosa a tratti debolmente limosa.

ø mm
R v
prove in foro
RP
VT
Standard Penetration Test
metri batt.
A r s
Pz
LITOLOGIA
1
2
3
4
5
6
7
8
9
10
11
12
13
14
15
16
17
18
19
20
101

DOCUMENTI DI RIFERIMENTO	N

S2
/2018

Pagina 1/1

E

ndante matrice

LEGENDA

▨	Limo torboso con ristagno d'acqua
▤	Argilla limosa e sabbiosa
▨	Limo sabbioso con ghiaia e ciottoli
▨	Ghiaia e ciottoli in matrice sabbiosa in falda
SxG ▽	SONDAGGIO GEOGNOSTICO (sezione)

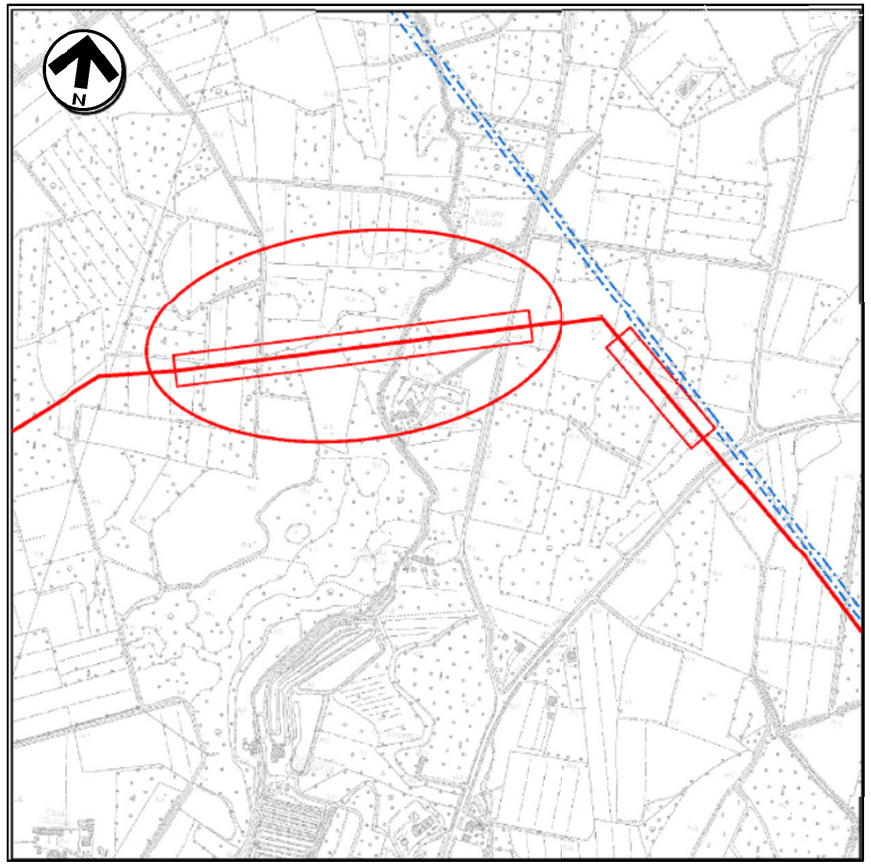

COROGRAFIA 1:10000
Foglio CTR 087110

1	22/06/2018	EMISSIONE PER PERMESSI	A.TIESI	G.VECCHIO	L.GAUDENZI
0	24/11/2017	EMISSIONE PER COMMENTI	A.TIESI	G.VECCHIO	G.MARINELLI
Rev.	DATA	DESCRIZIONE	ELABORATO	VERIFICATO	APPROVATO

SNAM RETE GAS

PROGETTISTA
techfem
Rif. TFM: 011-PJM5-005-10-DT-20E-1235

COMMESSA NR/17157/R-L01

CODICE TECNICO 20083

Impianto: MET. MESTRE-TRIESTE
TRATTO SILEA-GONARS
DN 400 (16"), DP 75 BAR

DIS. N. 10-DT-20E-1235

REVISIONE 1

PRIMO ATTRAVERSAMENTO BIOTOPO "PALUDI DEL CORNO"
E FIUME CORNO IN TRENCHLESS
SEZIONE GEOLOGICA

FG. 1 DI 1

SCALA 1:500

DOCUMENTO DI PROPRIETA' Snam Rete Gas. LA SOCIETA' TUTELERA' I PROPRI DIRITTI IN SEDE CIVILE E PENALE A TERMINI DI LEGGE.