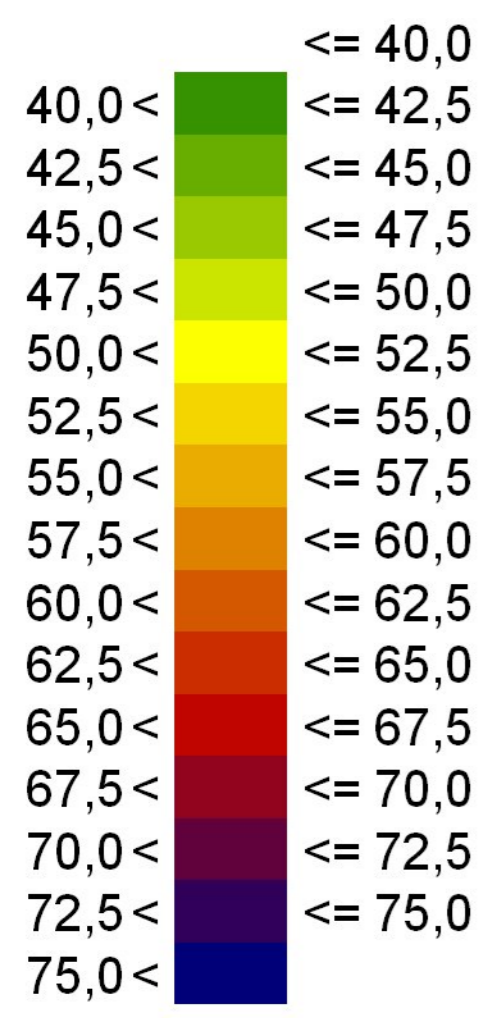


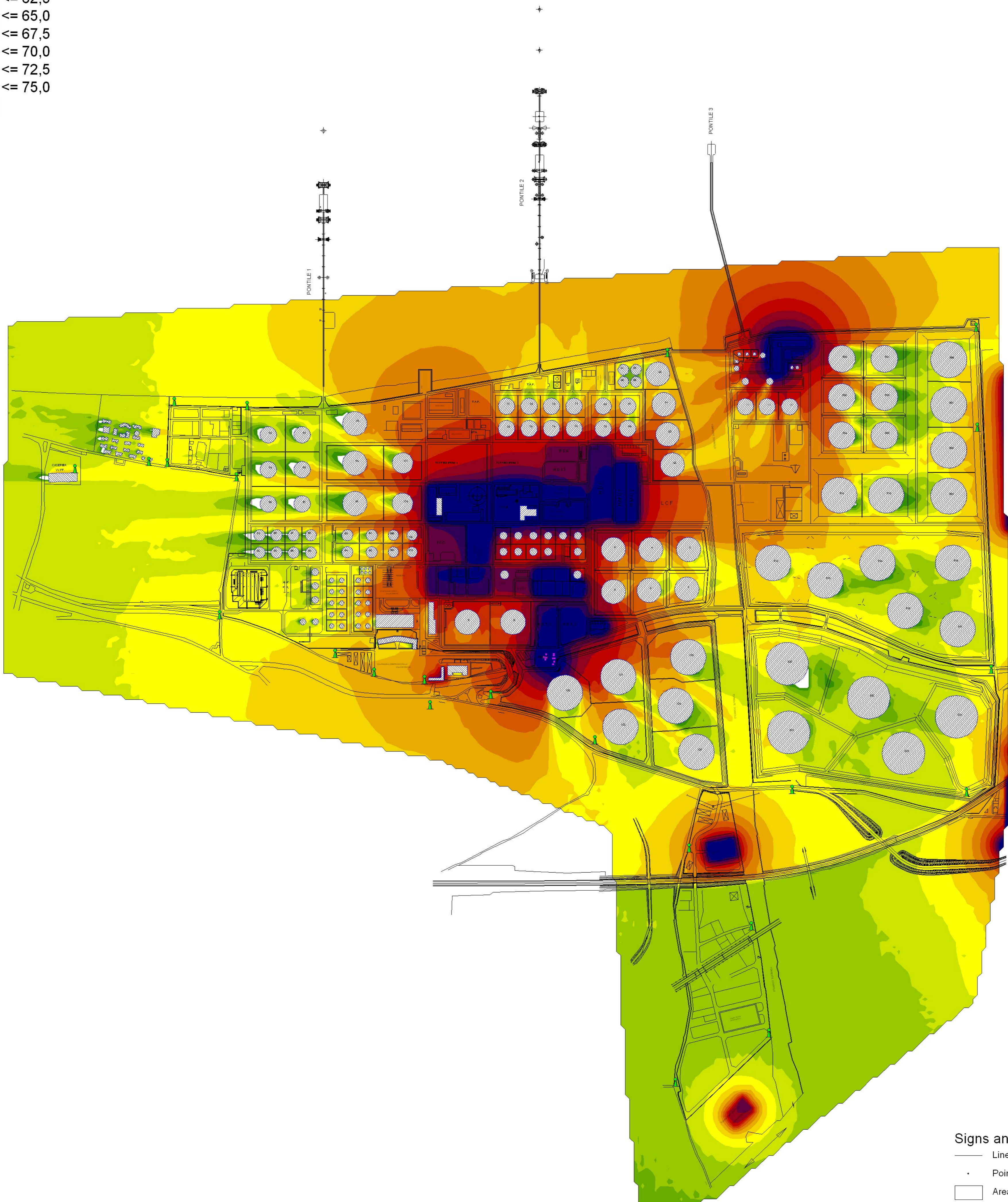
MAPPA STATO DI PROGETTO
TEMPO DI RIFERIMENTO DIURNO

Allegato 3 RT n. 800436-001

Noise level
Lday
in dB(A)



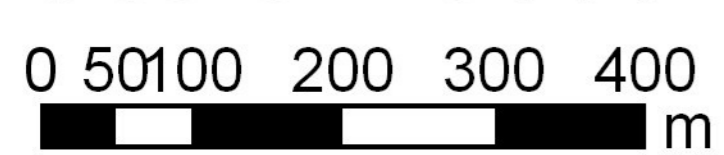
MARE TIRRENO



Signs and symbols

- Line
- Point
- Area
- Point source
- Area source
- ▨ Main building
- Line source
- Road axis
- Emission line
- Surface
- Central reservation
- Bridge
- Wall
- ⊙ Point receiver
- Base line
- Wall
- Elevation line
- Noise calculation area

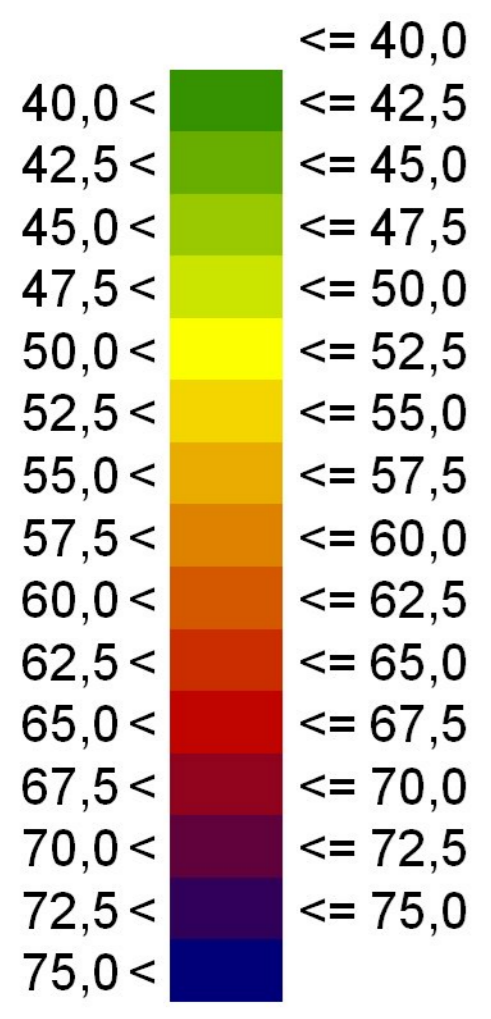
Scale 1:5000



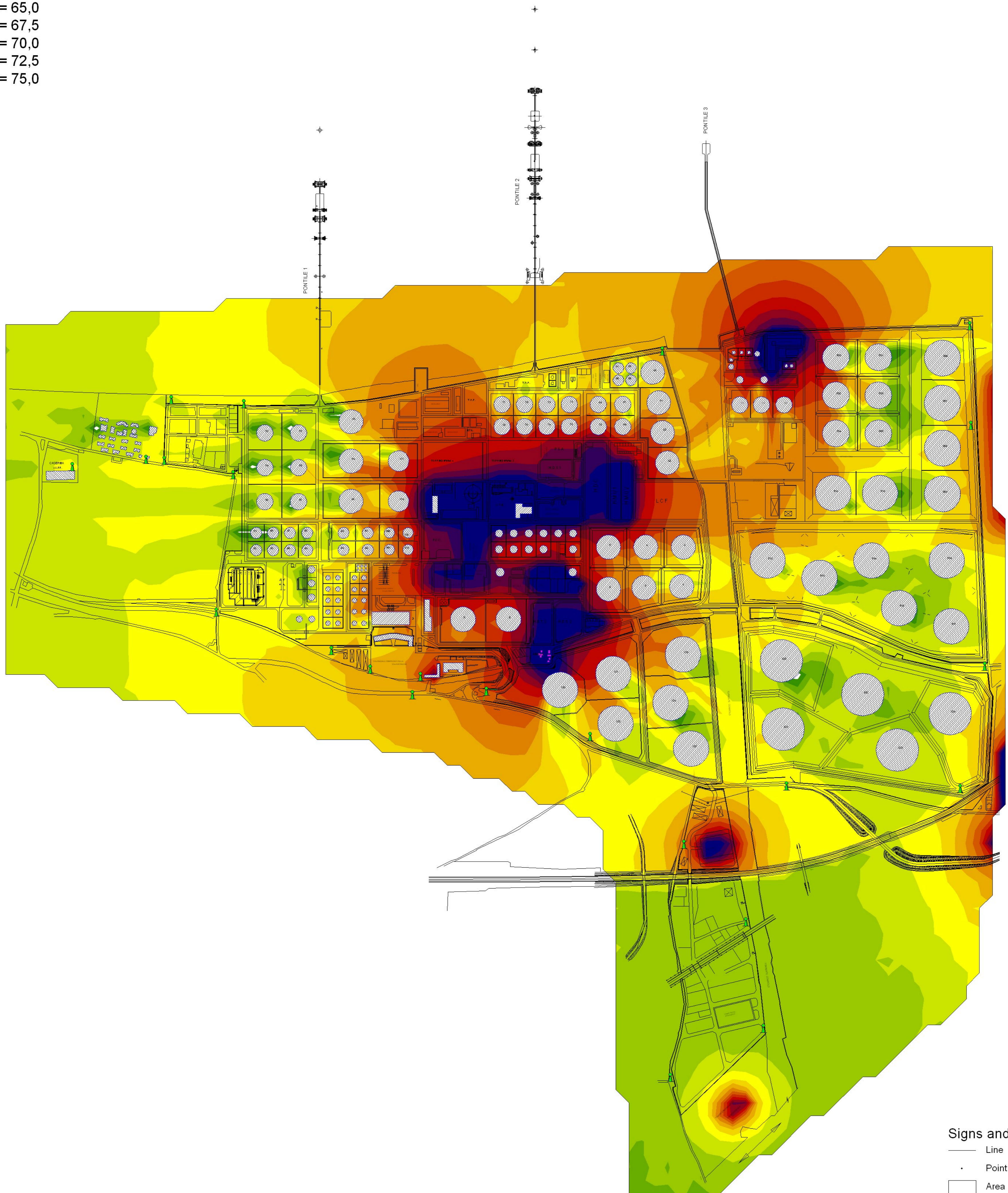
MAPPA STATO DI PROGETTO TEMPO DI RIFERIMENTO NOTTURNO

Allegato 4 RT n. 800436-001

Noise level
L_{night}
in dB(A)



MARE TIRRENO



Signs and symbols

- Line
- Point
- Area
- Point source
- Area source
- ▨ Main building
- Line source
- Road axis
- Emission line
- Surface
- Central reservation
- Bridge
- Wall
- ⊙ Point receiver
- Base line
- Wall
- Elevation line
- Noise calculation area

Scale 1:5000

