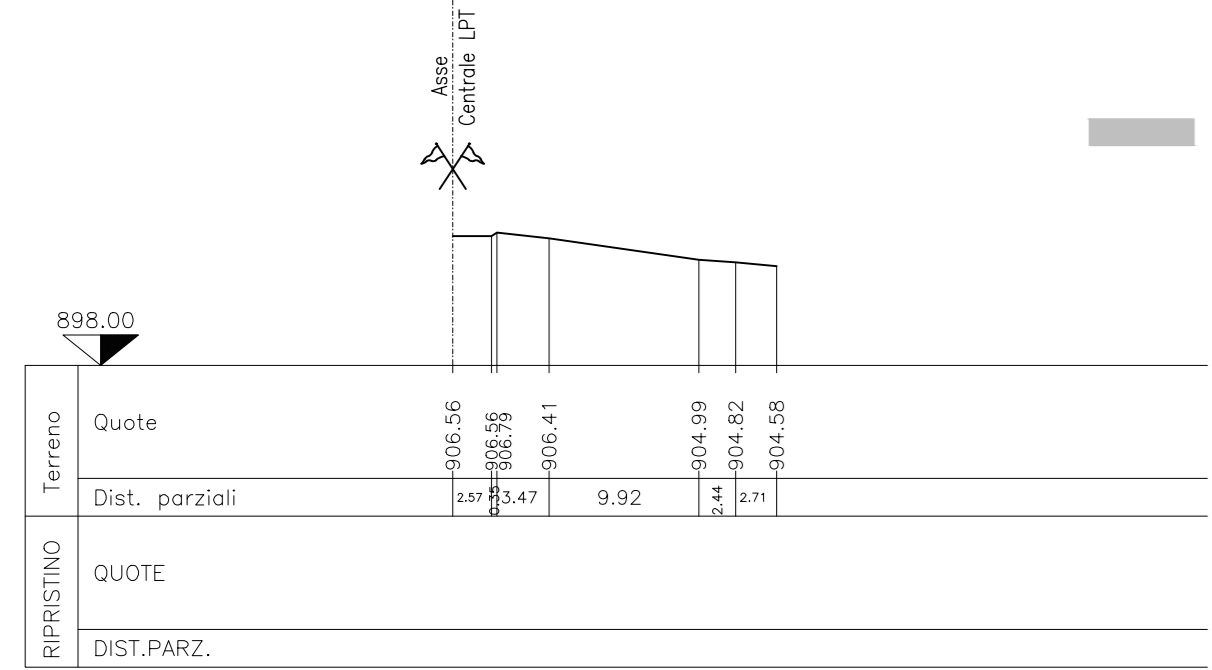
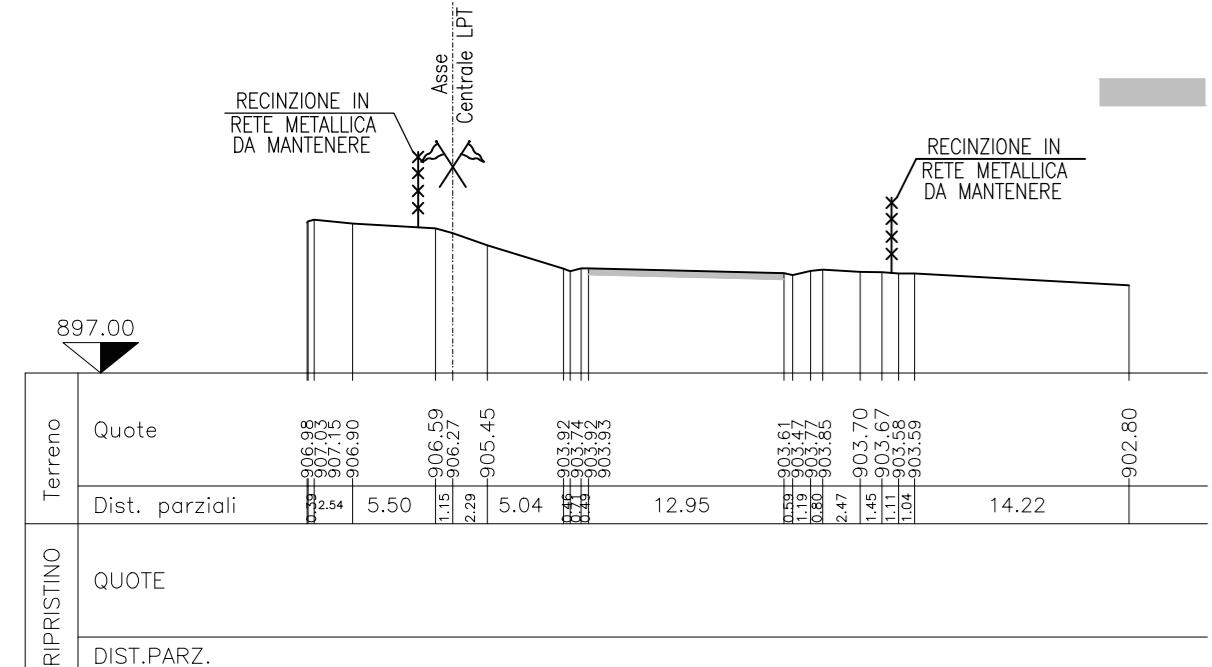


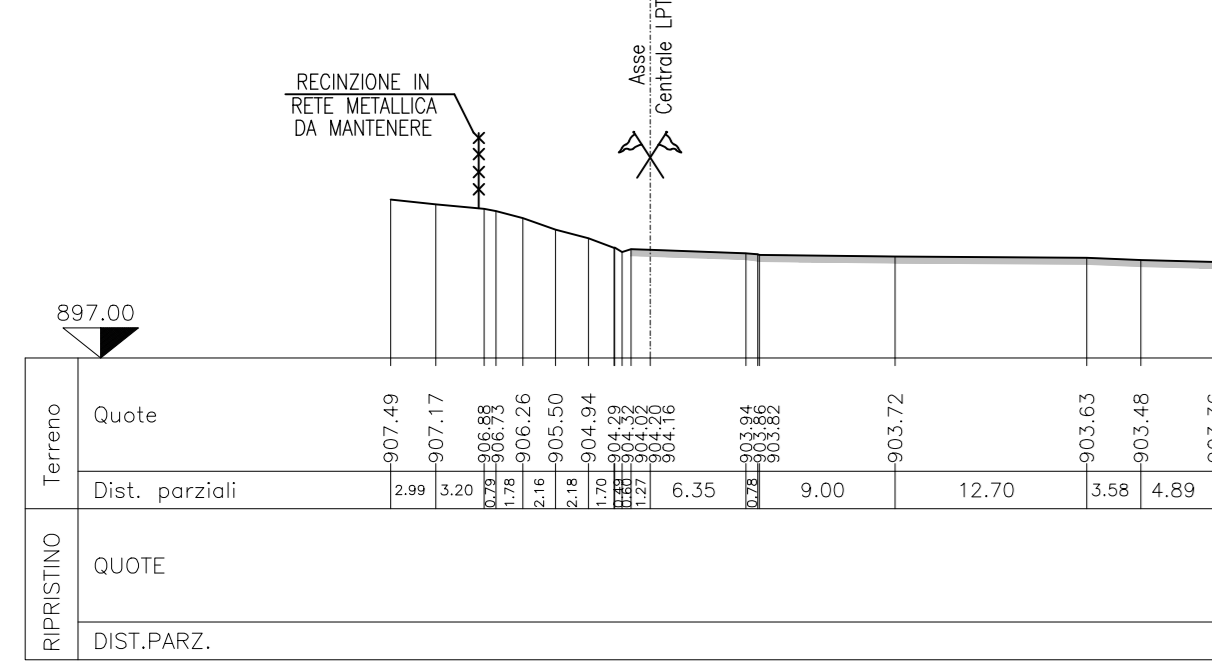
SEZ.NUM. 1      PROGR. 0.00  
PARZ.            0.00



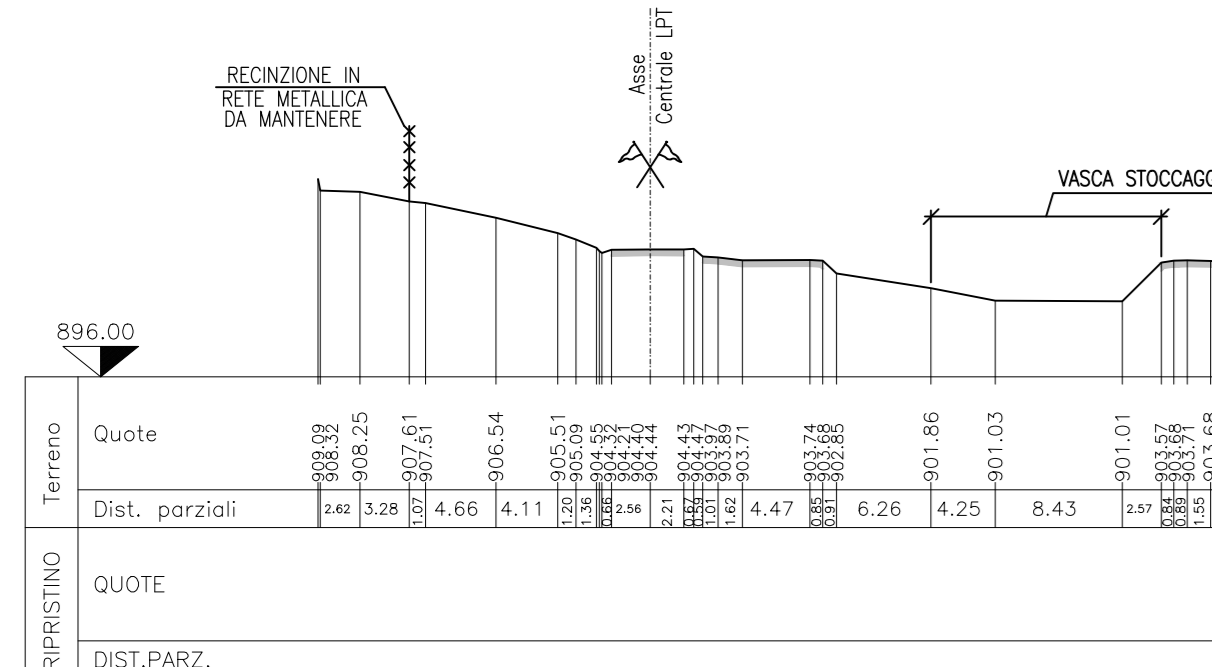
SEZ.NUM. 2      PROGR. 10.00  
PARZ.            10.00



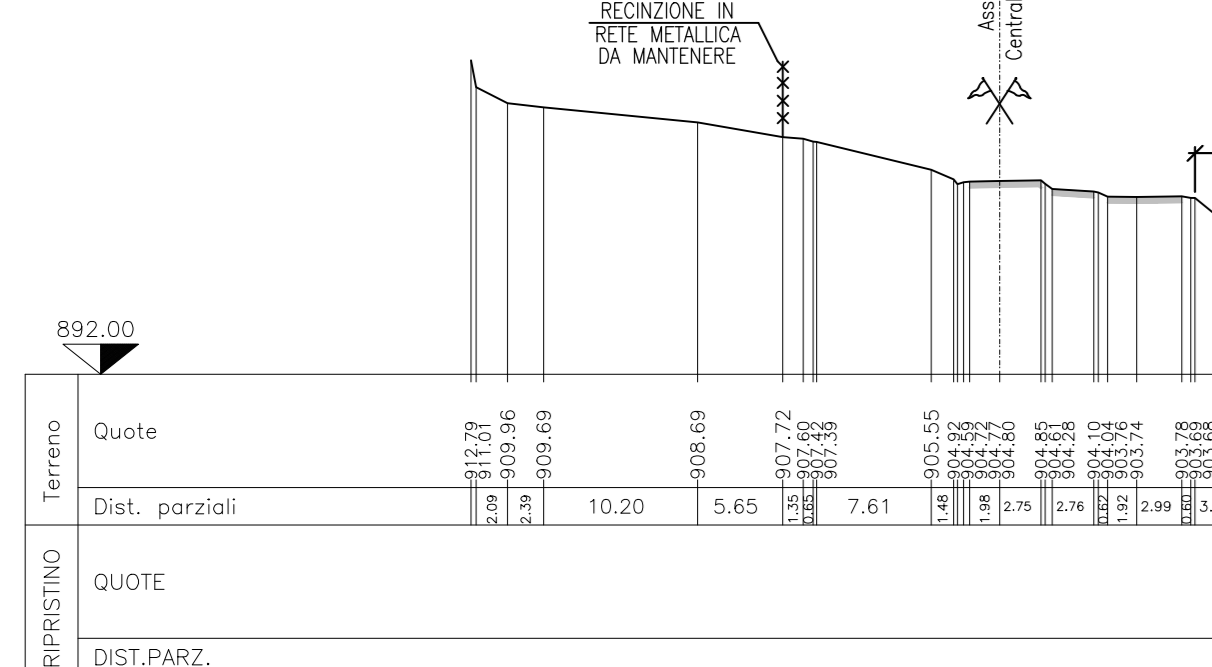
SEZ.NUM. 3      PROGR. 20.00  
PARZ.            10.00



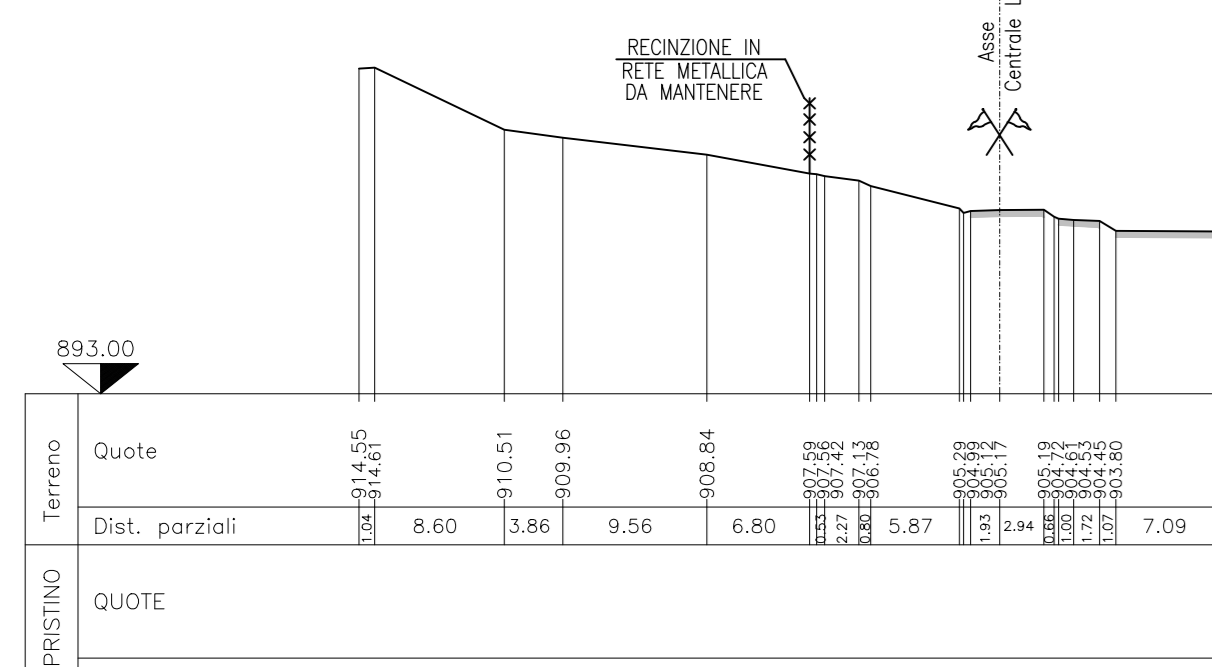
SEZ.NUM. 4      PROGR. 30.00  
PARZ.            10.00



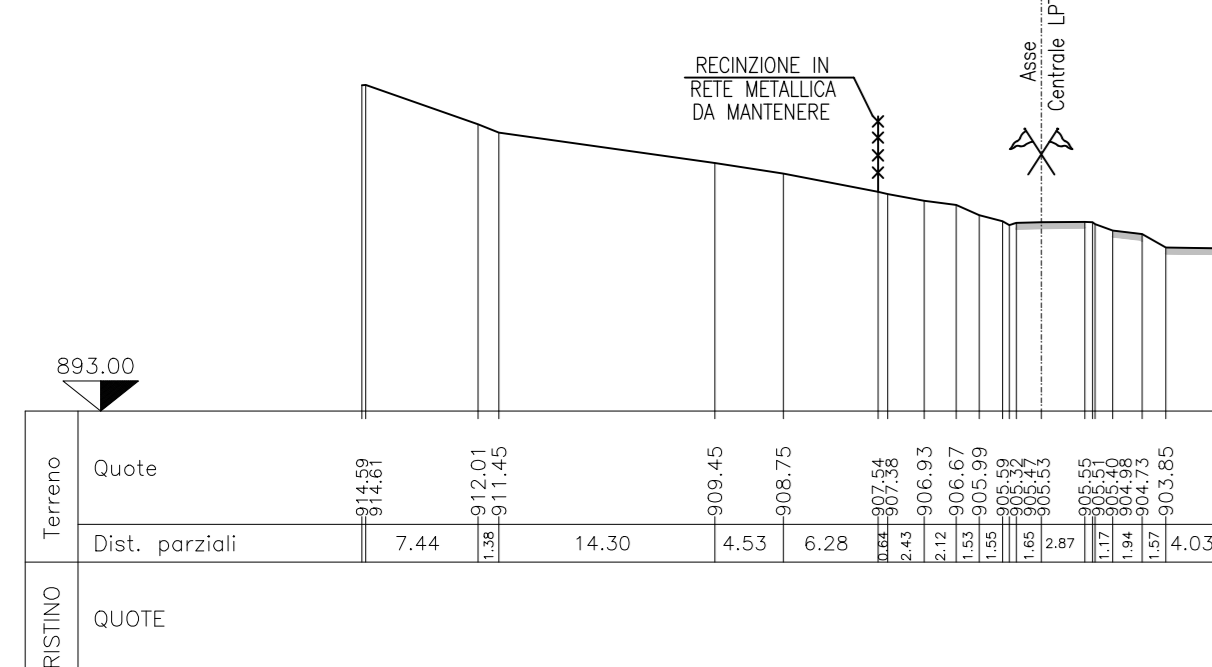
SEZ.NUM. 5      PROGR. 40.00  
PARZ.            10.00



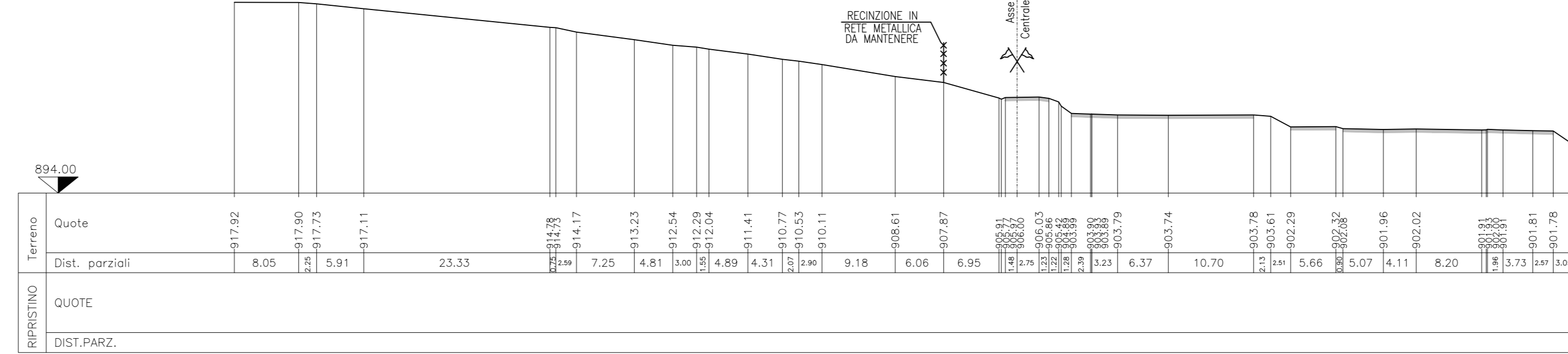
SEZ.NUM. 6      PROGR. 50.00  
PARZ.            10.00



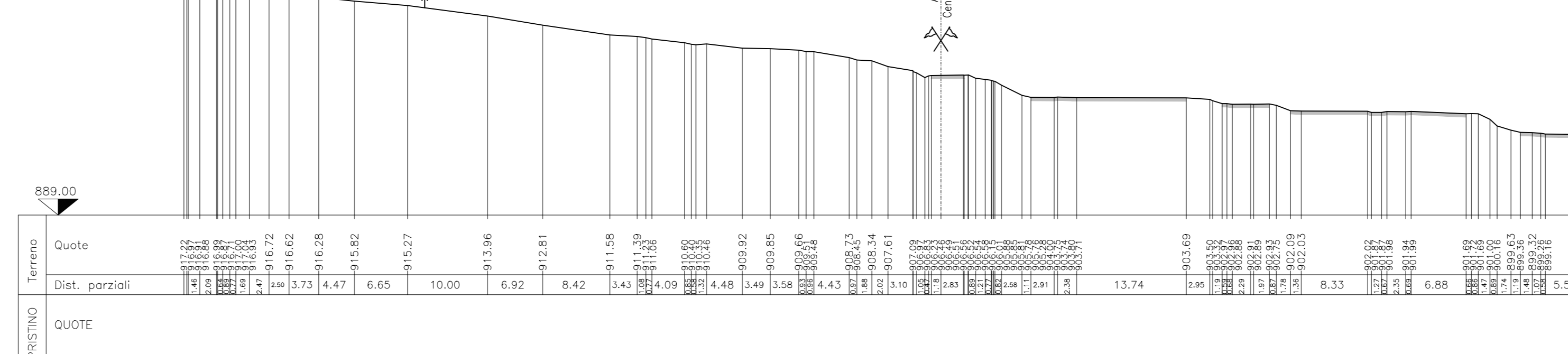
SEZ.NUM. 7      PROGR. 60.00  
PARZ.            10.00



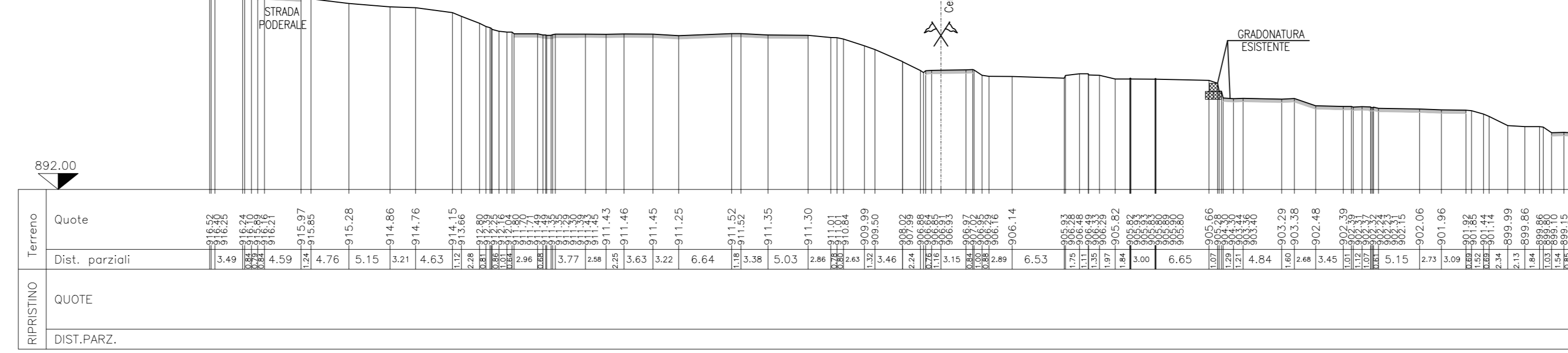
SEZ.NUM. 8      PROGR. 70.00  
PARZ.            10.00



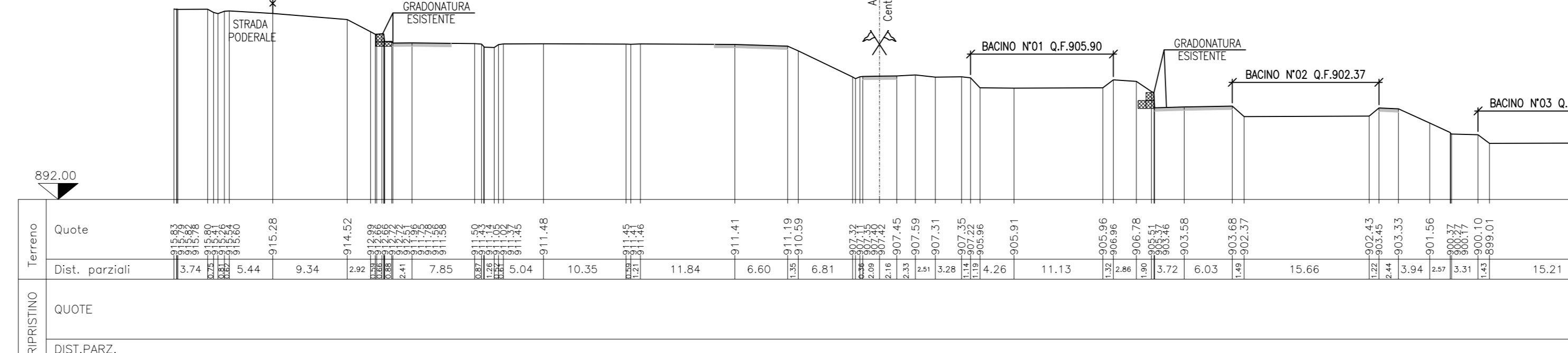
SEZ.NUM. 9      PROGR. 80.00  
PARZ.            10.00



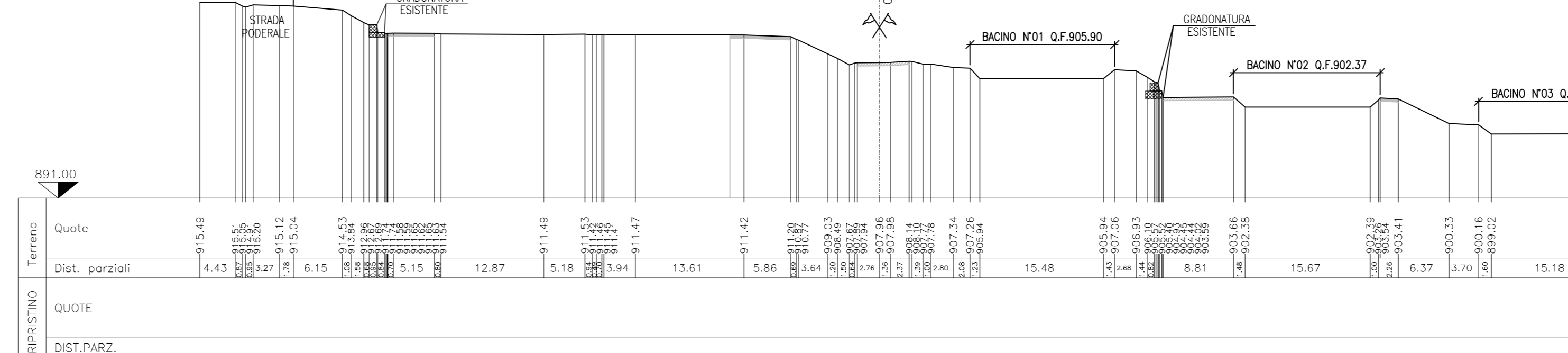
SEZ.NUM. 10    PROGR. 90.00  
PARZ.            10.00



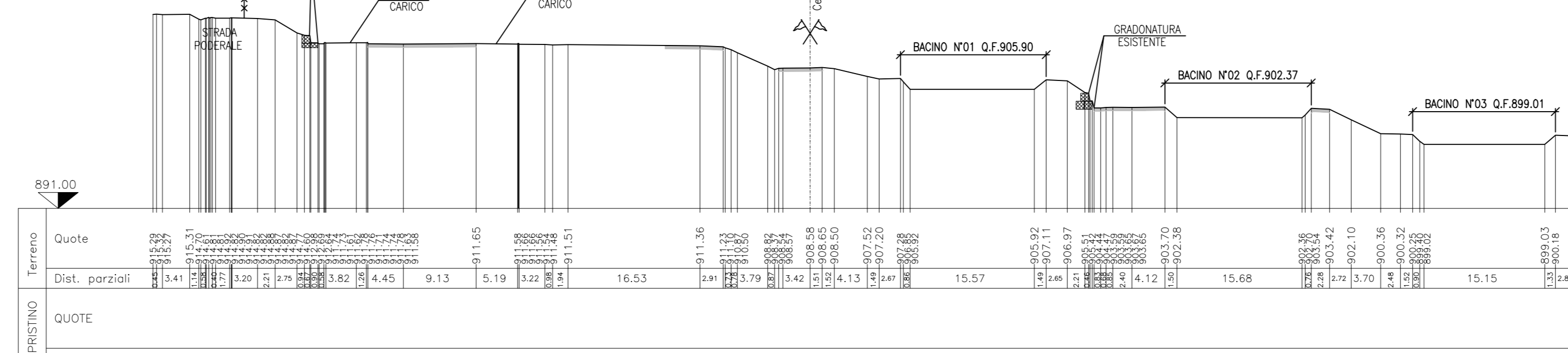
SEZ.NUM. 11    PROGR. 100.00  
PARZ.            10.00



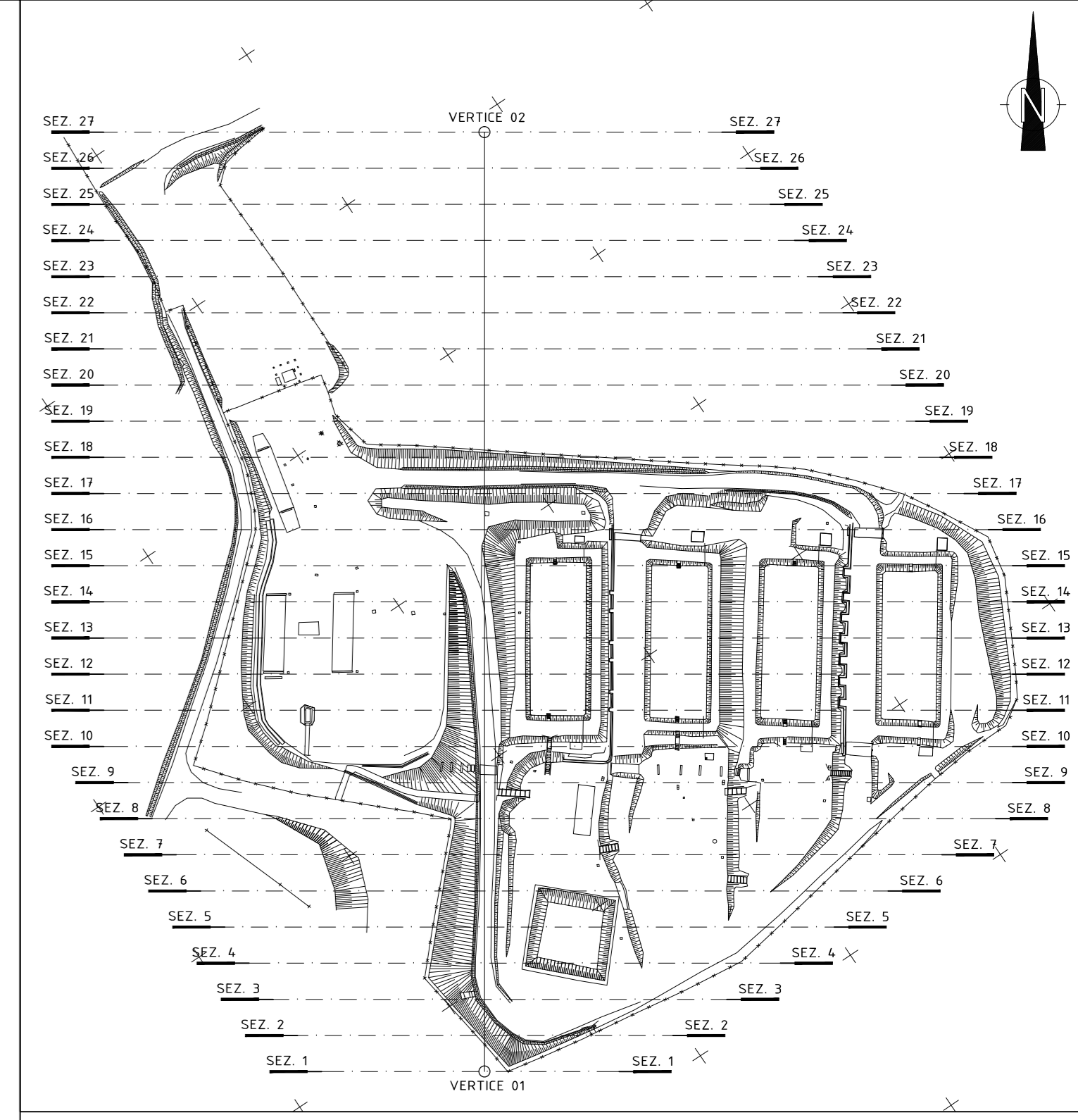
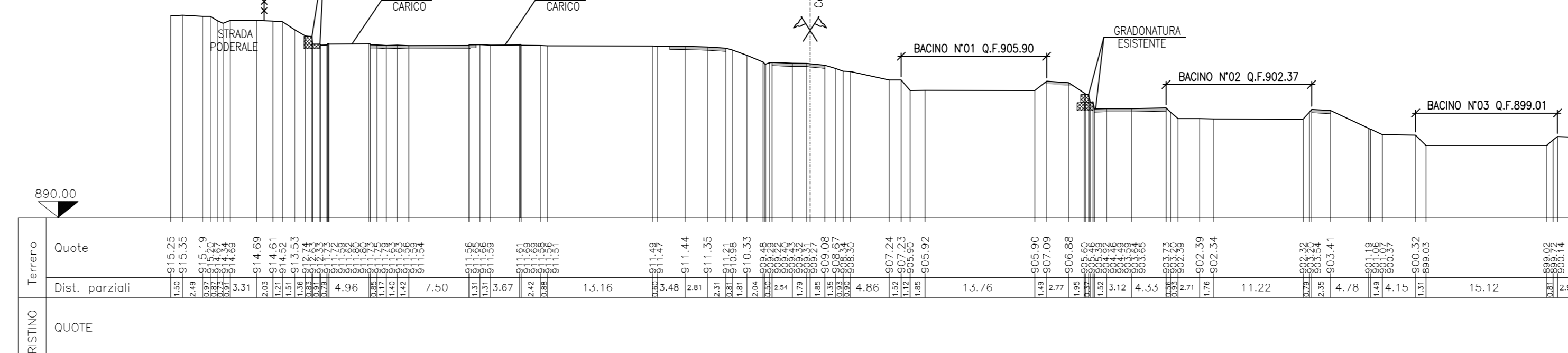
SEZ.NUM. 12    PROGR. 110.00  
PARZ.            10.00



SEZ.NUM. 13    PROGR. 120.00  
PARZ.            10.00



SEZ.NUM. 14    PROGR. 130.00  
PARZ.            10.00



PROFILO LONGITUDINALE DI RIFERIMENTO

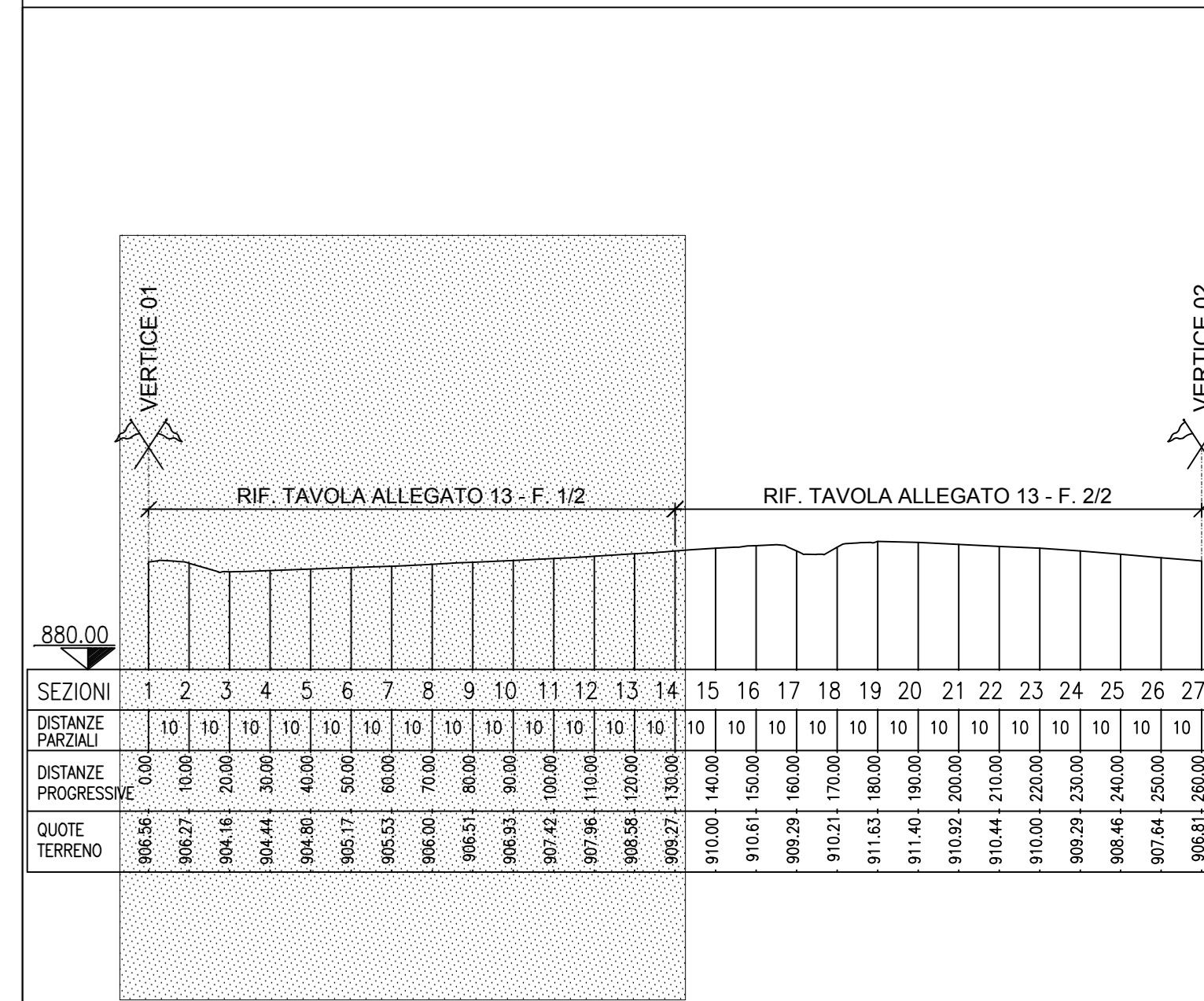


Table with 27 columns for sections and rows for terrain and proposed elevations.

ORDINE DEGLI INGEGNERI - TERAMO  
986 DI MICHELE ROL. CESARE  
INGEGNERE

Eni SpA Distretto Meridionale  
Progetto: RIPRISTINO TERRITORIALE AREA LPT CERRO FALCONE  
E CONDOTTA DI COLLEGAMENTO  
POZZO CERRO FALCONE 1 - AREA LPT  
Cognome: VALUTAZIONE PRELIMINARE  
(in senso dell'art. 6, comma 9 del D.Lgs. 152/2000)  
Tavola: SEZIONI STATO DI FATTO AREA LPT  
PROGER: SIME\_AML\_01\_26 SCALA: ALLEGATO 16: 1:500  
00: April 2016 Emissione: Proger ENI ENI  
REV: DATA DESCRIZIONE PREPARATO VERIFICATO APPROVATO