SEZ.NUM. 15 — PROGR. 140.00 / PARZ. 10.00

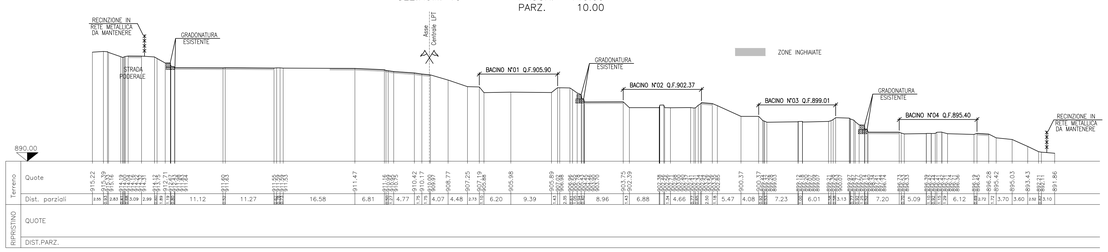

SEZ.NUM. 16 — PROGR. 150.00 / PARZ. 10.00



SEZ.NUM. 17 — PROGR. 160.00 / PARZ. 10.00



SEZ.NUM. 18 — PROGR. 170.00 / PARZ. 10.00

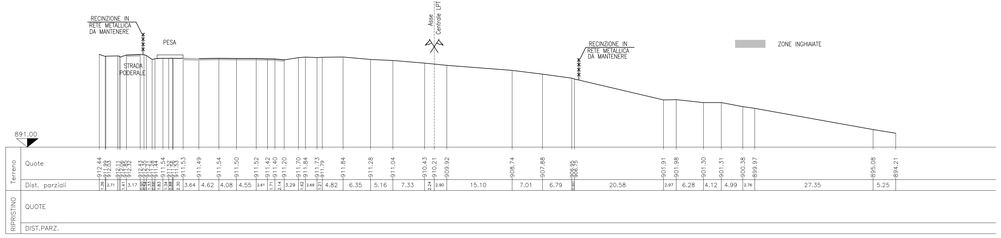

SEZ.NUM. 19 — PROGR. 180.00 / PARZ. 10.00



SEZ.NUM. 20 — PROGR. 190.00 / PARZ. 10.00

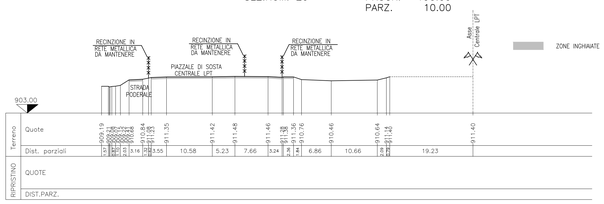

SEZ.NUM. 21 — PROGR. 200.00 / PARZ. 10.00

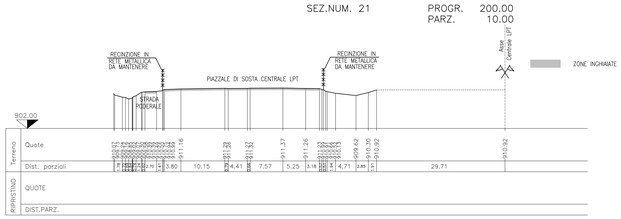

SEZ.NUM. 22 — PROGR. 210.00 / PARZ. 10.00

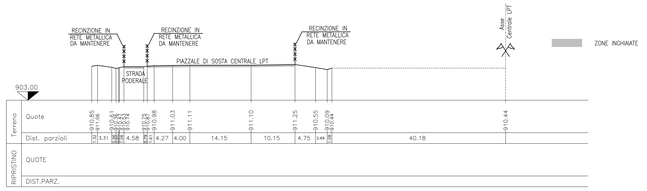

SEZ.NUM. 23 — PROGR. 220.00 / PARZ. 10.00

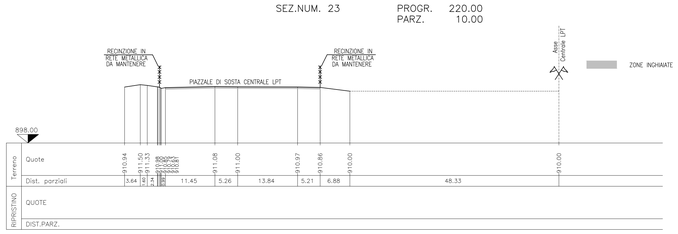

SEZ.NUM. 24 — PROGR. 230.00 / PARZ. 10.00

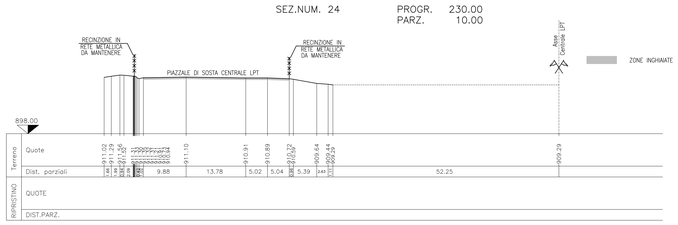

SEZ.NUM. 25 — PROGR. 240.00 / PARZ. 10.00

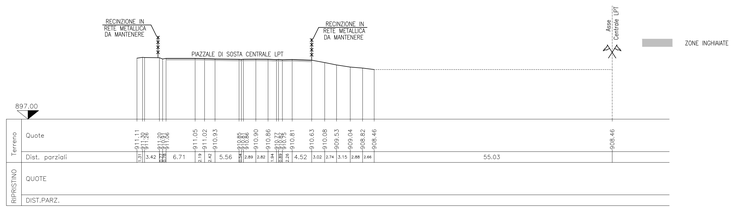

SEZ.NUM. 26 — PROGR. 250.00 / PARZ. 10.00

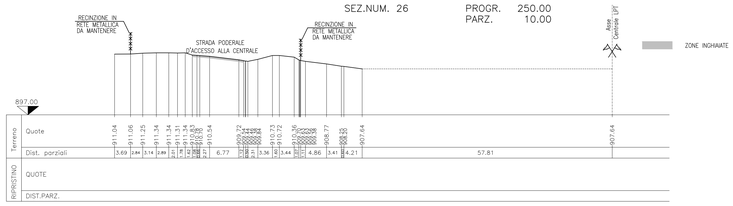

SEZ.NUM. 27 — PROGR. 260.00 / PARZ. 10.00

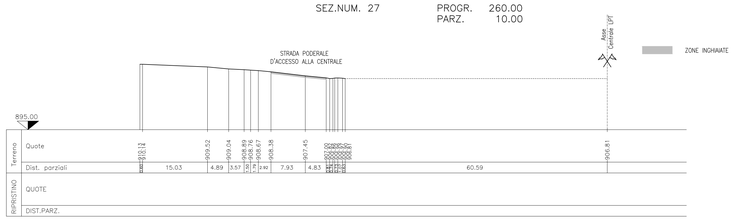

INQUADRAMENTO SEZIONI DI RILIEVO

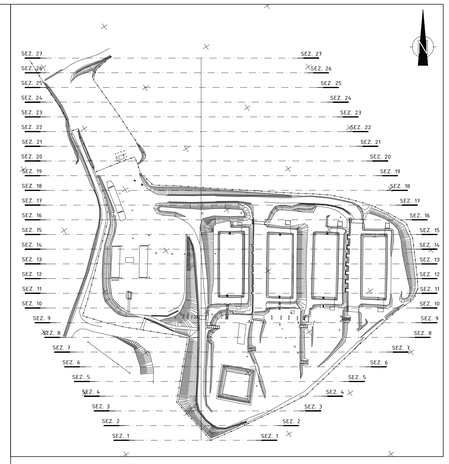

PROFILO LONGITUDINALE DI RIFERIMENTO

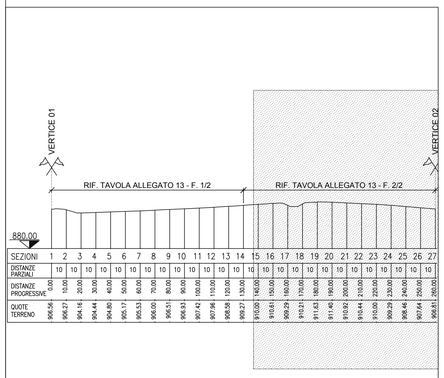

SEZIONI	1	2	3	4	5	6	7	8	9	10	11	12	13	14	15	16	17	18	19	20	21	22	23	24	25	26	27
DISTANZE PARZIALI		10	10	10	10	10	10	10	10	10	10	10	10	10	10	10	10	10	10	10	10	10	10	10	10	10	10
DISTANZE PROGRESSIVE	0.00	10.00	20.00	30.00	40.00	50.00	60.00	70.00	80.00	90.00	100.00	110.00	120.00	130.00	140.00	150.00	160.00	170.00	180.00	190.00	200.00	210.00	220.00	230.00	240.00	250.00	260.00
QUOTE TERRENO	906.56	906.27	904.18	904.44	904.80	905.17	905.53	906.00	906.51	906.83	907.42	907.96	908.58	909.27	910.00	910.61	909.29	910.21	911.63	910.92	910.44	910.00	909.29	908.46	908.04	907.64	906.81

DISEGNI DI RIFERIMENTO	NUMERO DISEGNO
PLANIMETRIA STATO DI FATTO AREA LPT	ALLEGATO 12
SEZIONI STATO DI FATTO AREA LPT	ALLEGATO 13 - f. 1/2
PLANIMETRIA STATO RIPRISTINATO AREA LPT	ALLEGATO 15
SEZIONI STATO RIPRISTINATO AREA LPT	ALLEGATO 16 - f. 1/2
SEZIONI STATO RIPRISTINATO AREA LPT	ALLEGATO 16 - f. 2/2

ORDINE DEGLI INGEGNERI - TERAMO
986 DI MICHELE dott. CESARE
INGEGNERE

Eni S.p.A.
Distretto Meridionale

Progetto
RIPRISTINO TERRITORIALE AREA LPT CERRO FALCONE
E CONDOTTA DI COLLEGAMENTO
POZZO CERRO FALCONE 1 - AREA LPT

Oggetto
VALUTAZIONE PRELIMINARE
(ai sensi dell'art. 6, comma 9 del D.Lgs. 152/2006)

Tavola
SEZIONI STATO DI FATTO AREA LPT

PROGER

SIME_AMB_01_26	SCALA
ALLEGATO 8b	1:500

REV	DATA	DESCRIZIONE	PREPARATO	VERIFICATO	APPROVATO
00	Aprile 2018	Emissione	Proger	ENI	ENI

SOFTWARE: