Sezioni idrauliche
Torrente Minissale

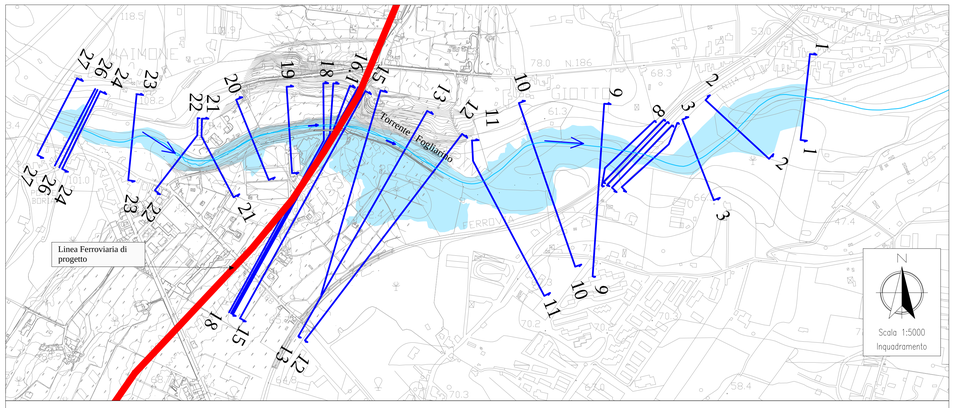

Note:

- Profilo idrico Tr 300
- I dati plano-altimetrici del terreno, oltre le tracce delle sezioni rilevate in campo, sono stati desunti dalla cartografia 1:2.000.

Quote espresse in "m s.m.m."

Distanze espresse in "m"

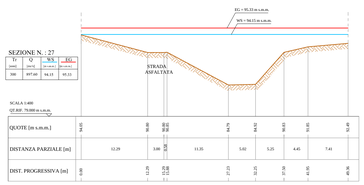

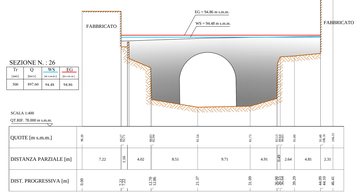

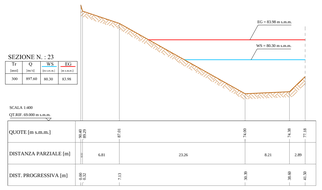

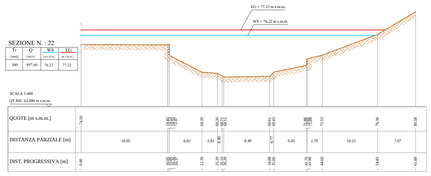

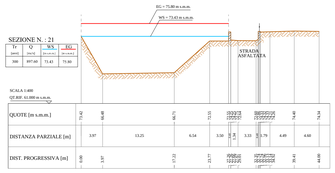

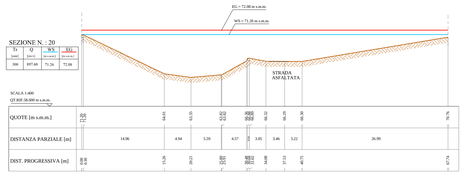

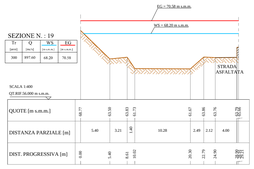

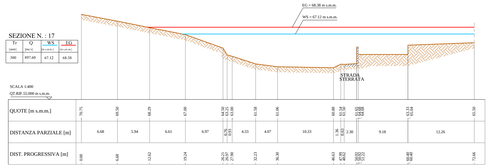

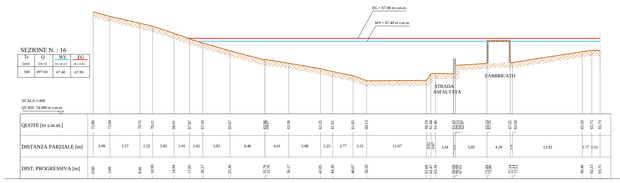

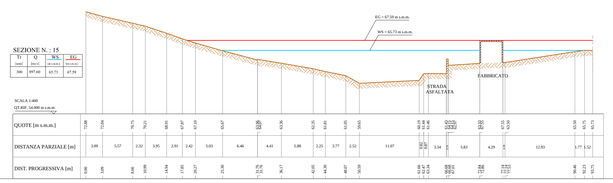

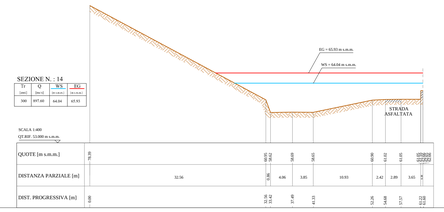

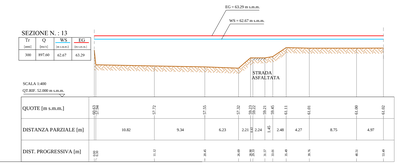

LEGENDA

- Livello Idrico
- Livello energetico
- Profilo del terreno

NB: Le quote sono espresse in m s.m.m.

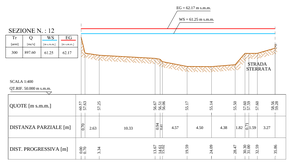

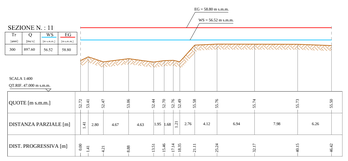

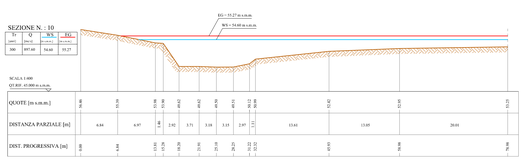

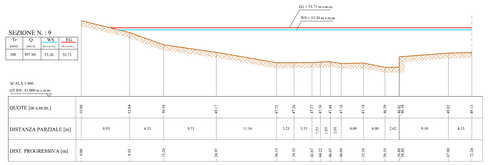

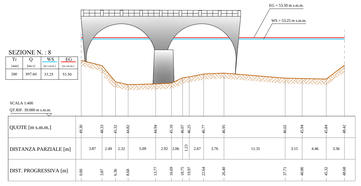

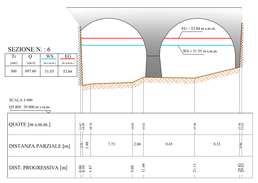

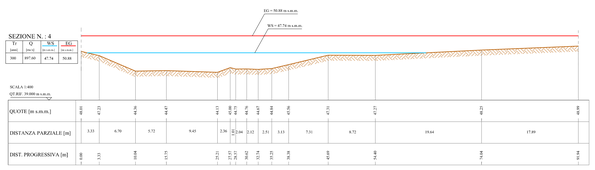



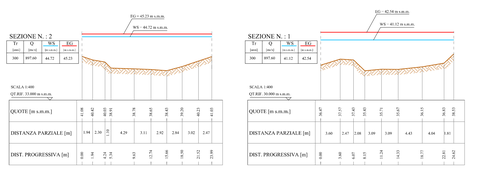

COMMITTENTE:

RFI RETE FERROVIARIA ITALIANA
GRUPPO FERROVIE DELLO STATO ITALIANE

PROGETTAZIONE:

ITALFERR
GRUPPO FERROVIE DELLO STATO ITALIANE

DIRETTRICE FERROVIARIA MESSINA - CATANIA - PALERMO
UO INFRASTRUTTURE SUD

PROGETTO DEFINITIVO

RADDOPPIO DELLA TRATTA GIAMPILIERI - FIUMEFREDDO
Lotto 1: Fiumefreddo (i) - Taormina (i) / Letojanni

Idrologia e idraulica

Torrente Minissale - Sezioni ante operam Tr 300 anni

SCALA : Varie

COMMESSA	LOTTO	FASE	ENTE	TIPO DOC.	OPERA/DISCIPLINA	PROGR.	REV.
RS2S	01	D	78	WZ	ID0002	001	B

Revis.	Descrizione	Redatto	Data	Verificato	Data	Approvato	Data	Autorizzato Data
A	Emissione Esecutiva	M. Carlino	Ott. 2017	A. Tortora	Ott. 2017	P.Carfesima	Ott. 2017	D.Tiberti
B	Consegna al CSLLPP	M. Carlino	Dic.2017	A. Tortora	Dic.2017	P.Carfesima	Gen.2018	ITALFERR S.p.A. Dott. Ing. Domenico Tiberti Ordine degli Ingegneri di Roma n.19579

File: RS2S01D78WZID0002001B.dwg

n. Elab.: 354