SEZIONE A-A
SCALA 1:200
SEZIONE TRASVERSALE

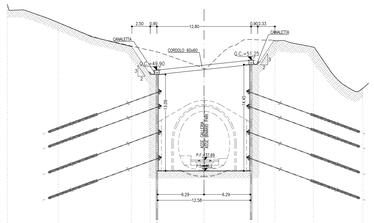

PROGRESSIVA 16+014.00
AREA SCAVO 207.52 mq

Q.RIF.=25.00

PROGRESSIVE	-26.73		-19.81			-3.84		-1.30	-0.45		0.00			+0.45	+1.30		+4.86			+12.28								
QUOTE TERRENO	58.83		56.36			53.1		53.09	52.40		50.17			54.35	54.42		53.90			53.01								
QUOTE PROGETTO											37.09																	
PARZIALI			6.92			9.97		2.54	0.90		6.40			6.40		0.90	2.23		6.34			6.71						

SEZIONE B-B
SCALA 1:200
SEZIONE TRASVERSALE

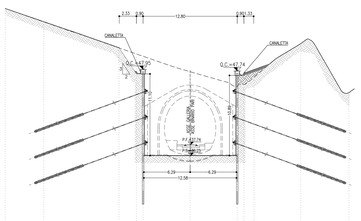

PROGRESSIVA 16+019.00
AREA SCAVO 165.12 mq

Q.RIF.=25.00

PROGRESSIVE	-26.73		-19.81			-3.68		-1.30	-0.45		0.00			+0.45	+1.30		+4.86			+12.28								
QUOTE TERRENO	56.24		54.45			50.81		50.08	49.21		47.87			49.45	49.90		51.00			44.81								
QUOTE PROGETTO											37.74																	
PARZIALI			5.24			10.06		2.38	0.90		6.40			6.40		0.90	1.39		6.33			6.56						

SEZIONE C-C
SCALA 1:200
SEZIONE TRASVERSALE

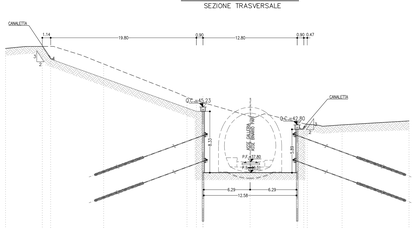

PROGRESSIVA 16+026.00
AREA SCAVO 142.95 mq

Q.RIF.=25.00

PROGRESSIVE	-32.23		-26.73	-27.13		-19.81		-3.68	-1.30	-0.45		0.00		+0.45	+1.30		+12.28			+23.19								
QUOTE TERRENO	53.20		53.47	53.47		51.08		48.56	47.85	46.83		43.77		43.22	43.20		42.8			43.25								
QUOTE PROGETTO												37.81																
PARZIALI			5.00	1.14		7.20		11.32		3.28	0.90	6.40		6.40		0.90	1.57	4.73		9.09								

SEZIONE D-D
SCALA 1:200
SEZIONE TRASVERSALE

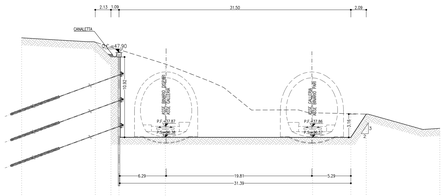

PROGRESSIVA 16+034.00
AREA SCAVO 207.62 mq

Q.RIF.=25.00

PROGRESSIVE	-26.73			-20.53		-21.40	-21.73		-20.01					0.00			+5.79	+7.28				+17.28					
QUOTE TERRENO	49.87			49.37		48.85	48.50		46.24					38.67			39.99	39.54				37.60					
QUOTE PROGETTO									37.81					37.88													
PARZIALI			10.00		2.13	1.06		6.30				20.01					5.29	2.09		10.00								

SEZIONE E-E
SCALA 1:200
SEZIONE TRASVERSALE

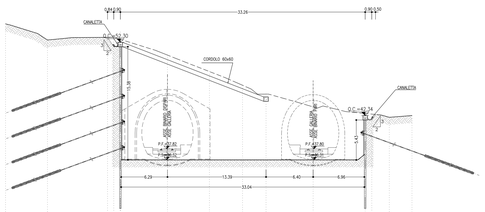

PROGRESSIVA 16+030.00
AREA SCAVO 352.88 mq

Q.RIF.=25.00

PROGRESSIVE	-32.89		-26.73			-5.14	-4.77	-3.47	-1.40		0.00			+0.69	+1.05		+13.39			+19.79			+26.90	+27.75	+28.14		+32.22	
QUOTE TERRENO	54.80		52.81			52.81	52.76	52.76	52.76		50.27			48.33	48.47		47.27			43.53			42.42	42.34	42.11		42.35	
QUOTE PROGETTO											37.82									37.80								
PARZIALI			5.69			8.16	0.34	1.06	6.40		5.69			4.51	3.20		6.40			7.07		1.06	2.38	3.58				

SEZIONE F-F
SCALA 1:200
SEZIONE TRASVERSALE

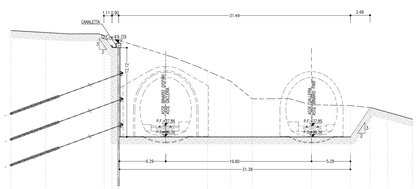

PROGRESSIVA 16+035.00
AREA SCAVO 249.27 mq

Q.RIF.=25.00

PROGRESSIVE	-27.03		-26.73			-5.37	-4.77	-1.40		0.00				+3.69	+8.80		+11.79			+19.80			+22.09	+27.75	+30.74		+33.54	
QUOTE TERRENO	50.87		50.05			50.14	50.16	49.51		47.17				45.32	43.94		41.13			41.75			40.82	40.35	39.79		38.77	
QUOTE PROGETTO											37.86									37.85								
PARZIALI			4.72			8.16	1.07	3.94	6.40		5.69			3.10	2.98		8.02			5.29			2.67	2.38	3.40			

SEZIONE G-G
SCALA 1:200
SEZIONE TRASVERSALE

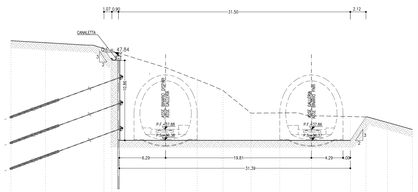

PROGRESSIVA 16+037.00
AREA SCAVO 206.17 mq

Q.RIF.=25.00

PROGRESSIVE	-27.03		-26.73			-8.57	-7.97	-6.40		0.00				+4.29	+7.80		+11.60			+19.51		+19.81			+25.70	+27.23		+30.14	+33.54
QUOTE TERRENO	49.82		49.85			49.85	49.52	48.74		46.29				44.60	43.13		42.07			40.1		38.87			39.21	39.58		38.80	37.88
QUOTE PROGETTO											37.88											37.88								
PARZIALI			4.72			7.94	1.07	1.34	6.40		4.29			3.50	3.80		3.92			4.28		5.29			2.13	2.92		3.40	

SEZIONE H-H
SCALA 1:200
SEZIONE TRASVERSALE

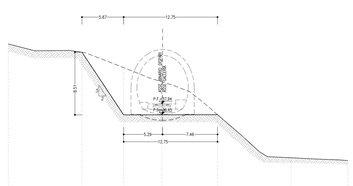

PROGRESSIVA 16+045.00
AREA SCAVO 67.15 mq

Q.RIF.=25.00

PROGRESSIVE	-32.89					-13.88		-5.19		0.00				+7.56						+17.56						+25.31		
QUOTE TERRENO	46.27					44.16		43.16		42.15				36.47						35.12						32.14		
QUOTE PROGETTO										37.94																		
PARZIALI			10.00			5.67		5.19		7.56				10.00						7.69								

KEY PLAN
SCALA 1:100000



LEGENDA

P.F.=	PIANO DEL FERRO
P.S.=	PIANO DI SCAVO
Q.C.=	QUOTE DI CORDOLO

NOTE

- PER LE CARATTERISTICHE DEI MATERIALI SI RIMANDA ALL'ELABORATO RS2S02D07SPGN0000001A
- EVENTUALI DIFFERENZE TRA LE MISURE TOTALI E LE SOMMATORIE DELLE MISURE PARZIALI SONO DOVUTE AGLI ARROTONDAMENTI AUTOMATICI DI AUTOCAD

COMMITTENTE:

RFI RETE FERROVIARIA ITALIANA
GRUPPO FERROVIE DELLO STATO ITALIANE

PROGETTAZIONE:

ITALFERR
GRUPPO FERROVIE DELLO STATO ITALIANE

DIRETTRICE FERROVIARIA MESSINA - CATANIA - PALERMO
UO GALLERIE

PROGETTO DEFINITIVO

RADDOPPIO DELLA TRATTA GIAMPILIERI - FIUMEFREDDO
Lotto 2: Taormina (e) - Giampilieri (e)

GALLERIA TAORMINA - IMBOCCO LATO MESSINA
Fase provvisoria - Sezioni caratteristiche

SCALA: 1:200

COMMESSA	LOTTO	FASE	ENTE	TIPO DOC.	OPERA/DISCIPLINA	PROGR.	REV.
RS2S	02	D	07	WP	GA0600	001	B

Revis.	Descrizione	Redatto	Data	Verificato	Data	Approvato	Data	Autorizzato	Data
B	Consegna al CSLLPP	A.Gallerani	Dic. 2018	M.Bruni	Dic. 2018	P. Carbonari	Dic. 2018	A.Solombrino	Dic. 2018
		F. Pugliese							

File: RS2S02D07WGGA0600001B

n. Elab.: 1543