## SEZIONE A-A
SCALA 1:200
SEZIONE TRASVERSALE

| | |
|---|---|
| PROGRESSIVA | 16+310.00 |
| AREA DI RITOMB. | 87.23 mq |
| AREA TERR. VEG. | 5.30 mq |

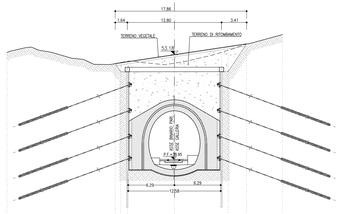


Q.Rif.=30.00

| PROGRESSIVE | -12.79 | -5.14 -4.71 -4.31 | 0.00 | +1.42 +1.70 | +9.81 | +14.81 |
|---|---|---|---|---|---|---|
| QUOTE TERRENO | 53.66 | 52.87 52.74 52.29 | 52.03 | 53.58 53.70 | 54.93 | 55.92 |
| QUOTE PROGETTO | | | 39.90 | | | |
| PARZIALI | 14.72 | 0.75 0.36 | 5.39 | 6.40 1.30 | 2.51 | 4.87 |

## SEZIONE B-B
SCALA 1:200
SEZIONE TRASVERSALE

| | |
|---|---|
| PROGRESSIVA | 16+305.00 |
| AREA DI RITOMB. | 61.98 mq |
| AREA TERR. VEG. | 5.26 mq |

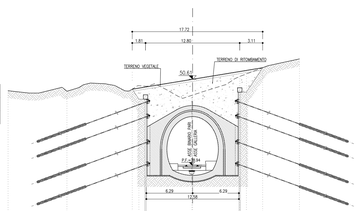


Q.Rif.=30.00

| PROGRESSIVE | -20.08 | -17.08 | -3.31 -2.75 -2.21 | -0.45 | 0.00 | 0.45 | +1.78 | +9.51 | +14.51 |
|---|---|---|---|---|---|---|---|---|---|
| QUOTE TERRENO | 49.05 | 48.87 | 49.25 49.22 49.18 | 48.96 | 48.48 | 50.87 51.03 | 51.77 | 53.77 | 53.77 |
| QUOTE PROGETTO | | | | | 39.94 | | | | |
| PARZIALI | 8.00 | 8.87 | 1.90 0.90 | 6.40 | 6.40 | 1.90 | 2.21 | 4.99 | |

## SEZIONE C-C
SCALA 1:200
SEZIONE TRASVERSALE

| | |
|---|---|
| PROGRESSIVA | 16+297.00 |
| AREA DI RITOMB. | 160.37 mq |
| AREA TERR. VEG. | 11.78 mq |

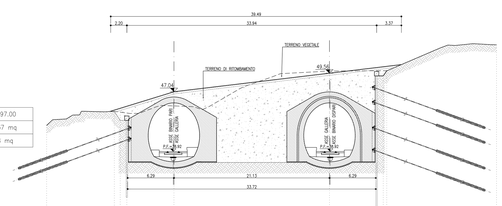


Q.Rif.=30.00

| PROGRESSIVE | -17.29 | -8.11 -7.20 -6.40 | 0.00 | +7.13 | +12.94 +13.56 +14.81 | +14.81 |
|---|---|---|---|---|---|---|
| QUOTE TERRENO | 42.48 | 44.26 44.12 44.01 | 43.11 | 44.89 | 44.89 45.02 45.18 | 53.64 |
| QUOTE PROGETTO | | 39.82 | | 39.82 | | |
| PARZIALI | 9.19 | 0.90 0.90 | 6.40 | 21.13 | 6.40 0.90 0.90 | 14.81 |

## SEZIONE D-D
SCALA 1:200
SEZIONE TRASVERSALE

| | |
|---|---|
| PROGRESSIVA | 16+286.00 |
| AREA DI RITOMB. | 95.63 mq |
| AREA TERR. VEG. | 6.31 mq |

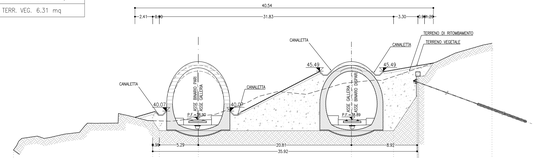


Q.Rif.=30.00

| PROGRESSIVE | -20.01 | -1.40 -1.25 | 0.00 | 20.01 | +26.53 | +29.84 | +29.90 |
|---|---|---|---|---|---|---|---|
| QUOTE TERRENO | 36.74 | 36.76 36.74 | 36.28 | 43.85 | 44.77 | 45.89 | 46.28 |
| QUOTE PROGETTO | | | 36.90 | 36.90 | | | |
| PARZIALI | 18.94 | 0.90 | 5.29 | 20.81 | 5.73 | 3.31 | 10.06 |

## SEZIONE E-E
SCALA 1:200
SEZIONE TRASVERSALE

| | |
|---|---|
| PROGRESSIVA | 16+300.00 |
| AREA DI RITOMB. | 238.16 mq |
| AREA TERR. VEG. | 12.02 mq |

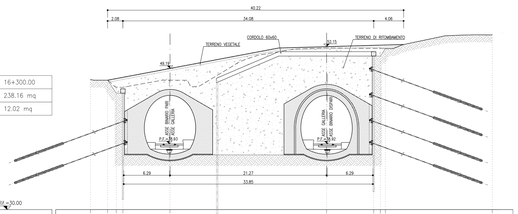


Q.Rif.=30.00

| PROGRESSIVE | -22.09 | -19.79 -19.73 -17.68 | -7.29 | 0.00 | 1.46 1.52 1.68 | +12.53 |
|---|---|---|---|---|---|---|
| QUOTE TERRENO | 43.68 | 43.81 43.70 46.61 | 47.09 | 51.98 | 51.98 51.92 51.82 | 53.77 |
| QUOTE PROGETTO | | | 38.82 | 38.82 | | |
| PARZIALI | 2.33 | 1.90 0.90 | 6.40 | 21.28 | 6.40 0.90 0.90 | 14.53 |

## SEZIONE F-F
SCALA 1:200
SEZIONE TRASVERSALE

| | |
|---|---|
| PROGRESSIVA | 16+295.00 |
| AREA DI RITOMB. | 173.89 mq |
| AREA TERR. VEG. | 11.63 mq |

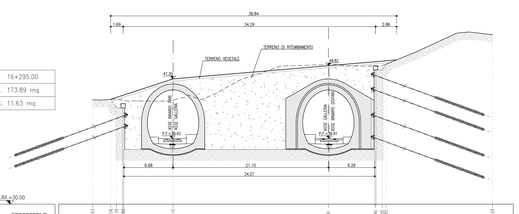


Q.Rif.=30.00

| PROGRESSIVE | -12.07 | -9.29 -9.16 -9.11 | -2.10 | 0.00 | 1.45 1.52 1.68 | +12.29 |
|---|---|---|---|---|---|---|
| QUOTE TERRENO | 49.07 | 49.26 49.28 49.11 | 49.15 | 49.01 | 49.01 49.00 49.01 | 53.02 |
| QUOTE PROGETTO | | | 38.82 | 38.81 | | |
| PARZIALI | 2.46 | 0.90 0.90 | 6.79 | 21.10 | 6.40 0.90 0.90 | 14.48 |

## SEZIONE G-G
SCALA 1:200
SEZIONE TRASVERSALE

| | |
|---|---|
| PROGRESSIVA | 16+289.00 |
| AREA DI RITOMB. | 73.46 mq |
| AREA TERR. VEG. | 8.68 mq |

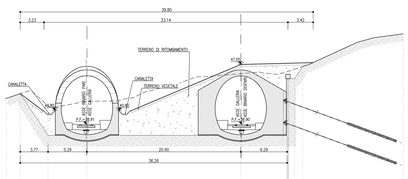


Q.Rif.=30.00

| PROGRESSIVE | -12.84 | -2.87 | -0.20 | -0.06 | 0.00 | +1.42 +1.70 | +8.81 | +22.08 |
|---|---|---|---|---|---|---|---|---|
| QUOTE TERRENO | 42.44 | 43.58 | 41.44 | 42.03 | 40.80 | 40.11 40.00 | 40.77 | 51.21 |
| QUOTE PROGETTO | | | | 39.91 | 39.90 | | | |
| PARZIALI | 1.87 | 3.77 | 5.29 | 21.10 | 6.40 | 1.90 1.11 | 13.66 | |

## SEZIONE H-H
SCALA 1:200
SEZIONE TRASVERSALE

| | |
|---|---|
| PROGRESSIVA | 16+278.00 |
| AREA DI RITOMB. | 18.95 mq |
| AREA TERR. VEG. | 3.38 mq |

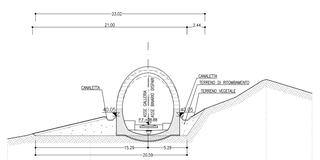


Q.Rif.=30.00

| PROGRESSIVE | -19.19 | -13.29 | -7.85 | 0.00 | +5.29 | +10.57 | +22.29 |
|---|---|---|---|---|---|---|---|
| QUOTE TERRENO | 39.91 | 37.77 | 32.46 | 37.22 | 40.11 | 40.24 | 43.16 |
| QUOTE PROGETTO | | | | 38.90 | | | |
| PARZIALI | 3.83 | 7.41 | 7.86 | 5.29 | 10.77 | 6.22 | |

## LEGENDA

| | |
|---|---|
| P.F.= | PIANO DEL FERRO |

## NOTE

- PER LE CARATTERISTICHE DEI MATERIALI SI RIMANDA ALL'ELABORATO RS2S02D07SPGN0000001A.
- EVENTUALI DIFFERENZE TRA LE MISURE TOTALI E LE SOMMATORIE DELLE MISURE PARZIALI SONO DOVUTE ALL' ARROTONDAMENTO AUTOMATICO DI AUTOCAD.

## KEY PLAN
SCALA 1:100000

COMMITTENTE:

RFI RETE FERROVIARIA ITALIANA
GRUPPO FERROVIE DELLO STATO ITALIANE

PROGETTAZIONE:

ITALFERR
GRUPPO FERROVIE DELLO STATO ITALIANE

**DIREZIONE FERROVIARIA MESSINA - CATANIA - PALERMO**
**UO GALLERIE**

**PROGETTO DEFINITIVO**

**RADDOPPIO DELLA TRATTA GIAMPILIERI - FIUMEFREDDO**
**Lotto 2: Taormina (e) - Giampilieri (e)**

**GALLERIA LETOJANNI - IMBOCCO LATO CATANIA**
Sistemazione definitiva - Sezioni caratteristiche

SCALA: 1:200

| COMMESSA | LOTTO | FASE | ENTE | TIPO DOC. | OPERA/DISCIPLINA | PROGR. | REV. |
|---|---|---|---|---|---|---|---|
| RS2S | 02 | D | 07 | W9 | GA0700 | 002 | B |

| Revis. | Descrizione | Redatto | Data | Verificato | Data | Approvato | Data | Autorizzato | Data |
|---|---|---|---|---|---|---|---|---|---|
| B | Consegna al CSLLPP | A.Calderaro A.Pavia | Dic. 2018 | M.Ricci | Dic. 2018 | P. Calderaro | Dic. 2018 | A.Giustiniani | Dic. 2018 |

File: RS2S02D07WGA0700002B — n. Elab.: 1564

FATTORE DI PLOTTAGGIO LAYOUT: 1 - penna layout: n. 1 - lineo. 0.- colo.