SEZIONE A-A
SCALA 1:200
SEZIONE TRASVERSALE

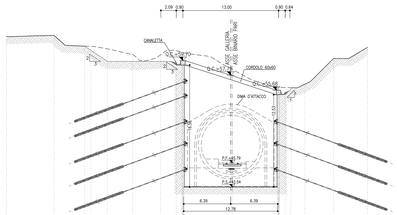

PROGRESSIVA 32+713.00
AREA SCAVO 217.03 mq

Q.RIF.=30.00

PROGRESSIVE	-20.68		-24.20		-20.06	-19.21	-16.94		-13.54		-9.72	-7.00	-4.50		0.00		5.20	6.20	7.20	9.88	13.77	18.27
QUOTE TERRENO	62.99		63.12		61.68	61.64	61.28		60.76		60.03	60.08	61.08		61.63		58.31	58.28	58.33	58.57	59.99	61.11
QUOTE PROGETTO															61.79							
PARZIALI		6.48		4.14	3.81	2.27	3.41	3.82	2.12	1.50	6.70				6.30		0.90	1.00	2.24	3.88	4.61	

SEZIONE D-D
SCALA 1:200
SEZIONE TRASVERSALE



PROGRESSIVA 32+740.00
AREA SCAVO 125.68 mq

Q.RIF.=30.00

PROGRESSIVE	-20.74		-24.19		-20.06	-19.21			-13.00						0.00		5.20	6.20	8.39	11.68		19.20
QUOTE TERRENO	52.49		51.85		51.79	51.78			49.53						47.07		53.09	53.20	54.60	54.60		56.07
QUOTE PROGETTO															61.68							
PARZIALI		6.56		2.30	1.50		7.98		13.00				6.30			1.90	3.20		7.62			

SEZIONE G-G
SCALA 1:200
SEZIONE TRASVERSALE

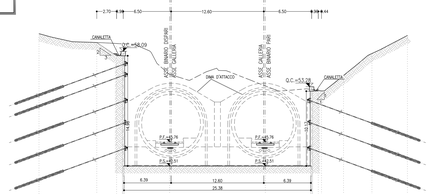

PROGRESSIVA 32+711.00
AREA SCAVO 321.53 mq

Q.RIF.=30.00

PROGRESSIVE	-17.74				-9.90		-7.20	-6.20							0.00				13.00		19.20	22.00	27.49		32.20
QUOTE TERRENO	60.47				59.29		59.11	59.10							54.17				53.39		52.00	52.00	53.61		55.74
QUOTE PROGETTO															61.76				61.76						
PARZIALI			7.84		2.70	1.50	6.30				13.00				6.30		1.90	2.98	3.87	4.81		

SEZIONE J-J
SCALA 1:200
SEZIONE TRASVERSALE

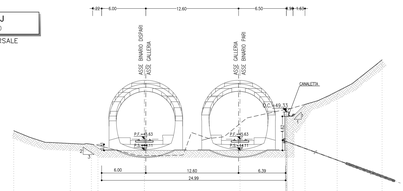

PROGRESSIVA 32+727.76
AREA SCAVO 48.25 mq

Q.RIF.=30.00

PROGRESSIVE	-17.74				-10.07		-7.20	-6.20							0.00				13.00		19.20	20.20	22.19		26.20		32.20
QUOTE TERRENO	46.78				45.05		44.98	44.97							43.61				43.74		45.68	45.68	46.36		50.72		56.42
QUOTE PROGETTO															61.50				61.50								
PARZIALI			7.67		2.87	1.50	6.30				13.00				6.30		1.00	1.67	4.37		6.10	

SEZIONE B-B
SCALA 1:200
SEZIONE TRASVERSALE

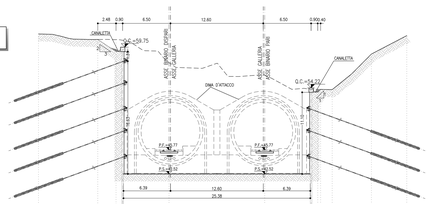

PROGRESSIVA 32+718.00
AREA SCAVO 366.45 mq

Q.RIF.=30.00

PROGRESSIVE		-20.74		-22.68		-20.20	-19.20		-13.00						0.00		5.20	6.20	7.20	9.17	14.93	19.20
QUOTE TERRENO		61.05		60.80		60.77	60.69		57.95						59.14		54.04	54.03	54.04	53.98	58.82	61.11
QUOTE PROGETTO									61.77						61.77							
PARZIALI			8.00		2.48	1.50	6.30			13.00				6.30		1.90	1.45	5.32	4.81			

SEZIONE E-E
SCALA 1:200
SEZIONE TRASVERSALE

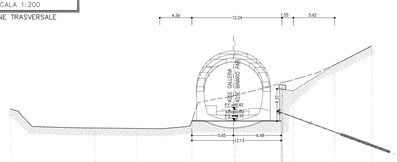

PROGRESSIVA 32+755.00
AREA SCAVO 48.43 mq

Q.RIF.=30.00

PROGRESSIVE		-20.68				-19.21		-13.74		-5.85		0.00		5.20	7.94		13.54		18.27			
QUOTE TERRENO		45.72				43.15		43.09		46.10		47.39		49.10	49.11		51.74		54.30			
QUOTE PROGETTO										44.61												
PARZIALI			11.47		5.68		7.49		5.85		6.39		1.55	5.42		5.02						

SEZIONE H-H
SCALA 1:200
SEZIONE TRASVERSALE

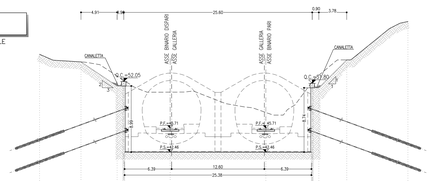

PROGRESSIVA 32+733.00
AREA SCAVO 195.20 mq

Q.RIF.=30.00

PROGRESSIVE		-17.74		-13.17		-2.20 -1.20			0.00						13.00			19.20 20.20		23.88		32.20
QUOTE TERRENO		55.15		54.72		52.81 52.80			52.42						47.85			52.41 52.42		54.99		60.22
QUOTE PROGETTO									61.71						61.71							
PARZIALI			5.57		4.91	1.50	6.30			13.00				6.30		1.90	3.79		8.31			

SEZIONE C-C
SCALA 1:200
SEZIONE TRASVERSALE

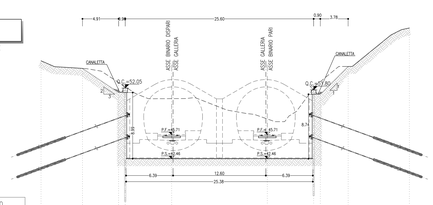

PROGRESSIVA 32+733.00
AREA SCAVO 195.20 mq

Q.RIF.=30.00

PROGRESSIVE		-17.74		-13.17		-2.20 -1.20			-13.00						0.00				13.00		19.20 20.20	23.88		32.20
QUOTE TERRENO		55.15		54.72		52.81 52.80			52.42						47.85				52.41 52.42		54.99			60.22
QUOTE PROGETTO									61.71						61.71									
PARZIALI			5.57		4.91	1.50	6.30			13.00				6.30		1.90	3.79		8.31			

SEZIONE F-F
SCALA 1:200
SEZIONE TRASVERSALE

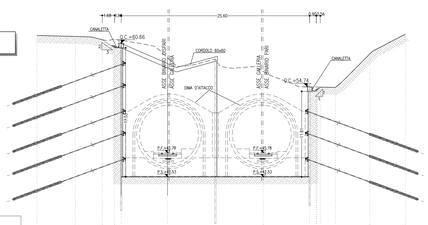

PROGRESSIVA 32+706.00
AREA SCAVO 390.80 mq

Q.RIF.=30.00

PROGRESSIVE		-17.74		-12.17		-4.88	-3.20		-13.00						0.00				13.00		19.20 20.20	22.80	27.49		32.20
QUOTE TERRENO		61.74		61.60		61.13	61.13		56.70						56.85				54.75 54.74		54.72	54.68	56.25		61.81
QUOTE PROGETTO									61.79						61.79										
PARZIALI			5.23		3.63	1.67	1.50		6.30		13.00				6.30		1.90	2.24	4.69		4.81			

SEZIONE I-I
SCALA 1:200
SEZIONE TRASVERSALE

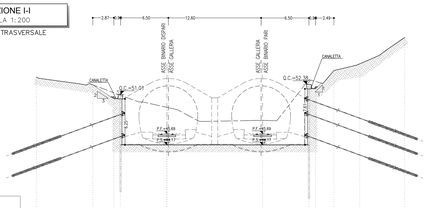

PROGRESSIVA 32+727.76
AREA SCAVO 118.16 mq

Q.RIF.=30.00

PROGRESSIVE		-17.74				-10.07		-7.20 -6.20							0.00				13.00		19.20 20.20	20.89	26.20		32.20
QUOTE TERRENO		55.36				55.32		55.24 55.20							49.17				53.53 53.54		54.17	54.38	56.17		
QUOTE PROGETTO															61.80				61.80						
PARZIALI			7.67			2.87	1.50	6.30			13.00				6.30		1.90	2.48	3.51		6.11			

KEY PLAN
SCALA 1:100000



LEGENDA

- **P.F.=** PIANO DEL FERRO
- **P.S.=** PIANO DI SCAVO
- **Q.C.=** QUOTE DI CORDOLO

NOTE

- PER LE CARATTERISTICHE DEI MATERIALI SI RIMANDA ALL'ELABORATO RS2S02D07SPGN0000001A.
- EVENTUALI DIFFERENZE TRA LE MISURE TOTALI E LE SOMMATORIE DELLE MISURE PARZIALI SONO DOVUTE ALLI ARROTONDAMENTI AUTOMATICI DI AUTOCAD.

COMMITTENTE:

RFI RETE FERROVIARIA ITALIANA
GRUPPO FERROVIE DELLO STATO ITALIANE

PROGETTAZIONE:

ITALFERR
GRUPPO FERROVIE DELLO STATO ITALIANE

DIREZIONE FERROVIARIA MESSINA - CATANIA - PALERMO
UO GALLERIE

PROGETTO DEFINITIVO

RADDOPPIO DELLA TRATTA GIAMPILIERI - FIUMEFREDDO
Lotto 2: Taormina (e) - Giampilieri (e)

GALLERIA SCIGLIO - IMBOCCO LATO MESSINA
Fase provvisoria - Sezioni caratteristiche

SCALA: 1:200

COMMESSA	LOTTO	FASE	ENTE	TIPO DOC.	OPERA/DISCIPLINA	PROGR.	REV.
RS2S	02	D	07	W9	GA1200	001	B

Revis.	Descrizione	Redatto	Data	Verificato	Data	Approvato	Data	Autorizzato	Data
B	Consegna al CSLLPP	F.Cardarelli A.Pirrone	Dic. 2018	G.Bucci	Dic. 2018	F. Carbonara	Dic. 2018	A.Scarinzi	

File: RS2S02D07WFGA1200001B

n. Elab.: 1617

ITALFERR S.p.A. Direzione Tecnica Ing. Carlo Ferraro Ordine Ingegneri Roma n. A 17893