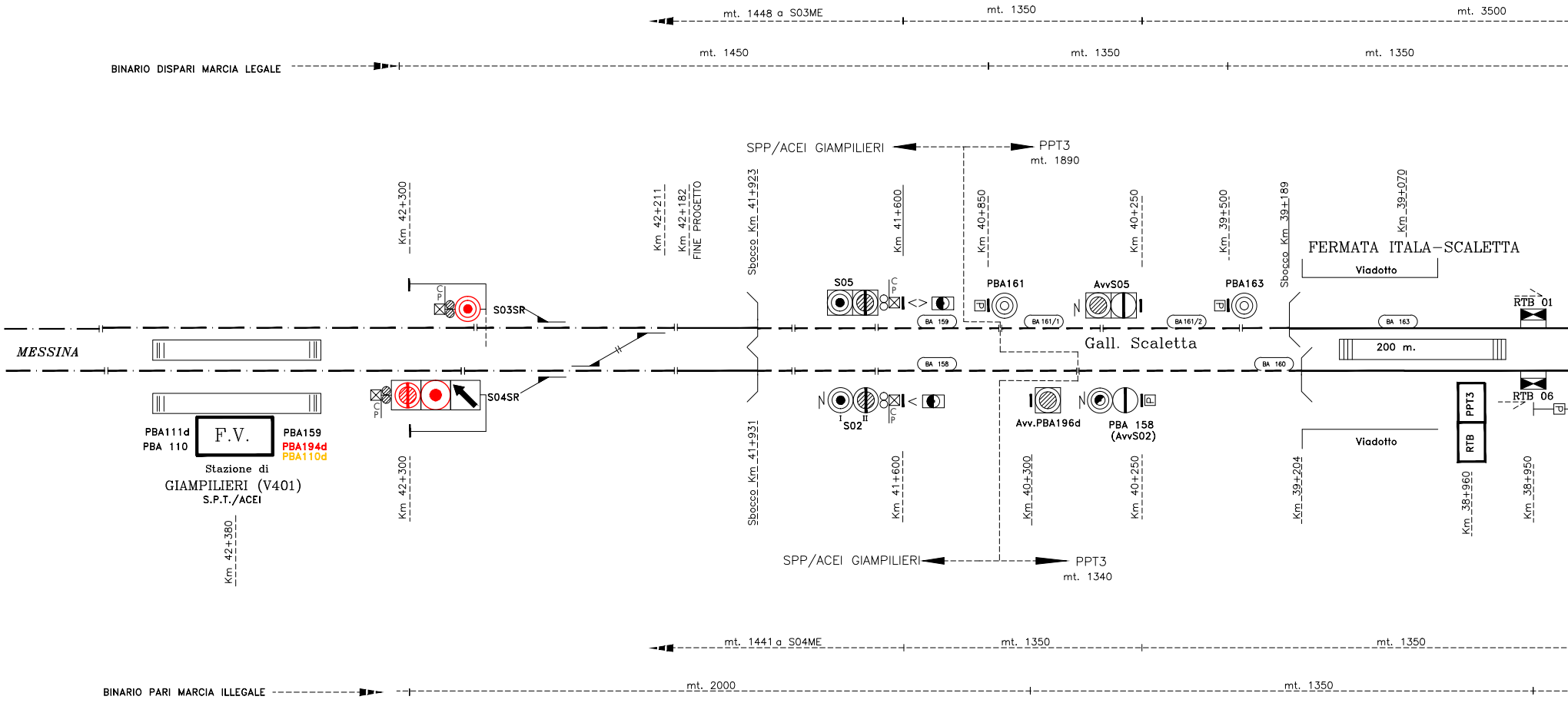
mt. 1448 a S03ME
mt. 1350
mt. 3500
BINARIO DISPARI MARCIA LEGALE
mt. 1450
mt. 1350
mt. 1350
SPP/ACEI GIAMPILIERI
PPT3
mt. 1890
Km 42+300
Km 42+211
Km 42+182
FINE PROGETTO
Sbocco Km 41+923
Km 41+600
Km 40+850
Km 40+250
Km 39+500
Sbocco Km 39+189
Km 39+070
FERMATA ITALA–SCALETTA
Viadotto
S05
C
P
PBA161
AvvS05
PBA163
RTB 01
C
P
S03SR
BA 159
BA 161/1
BA 161/2
BA 163
MESSINA
Gall. Scaletta
200 m.
BA 158
BA 160
S04SR
C
P
S02
C
P
Avv.PBA196d
PBA 158
(AvvS02)
PPT3
RTB
RTB 06
Viadotto
PBA111d
PBA 110
F.V.
PBA159
PBA194d
PBA110d
Stazione di
GIAMPILIERI (V401)
S.P.T./ACEI
Km 42+380
Km 42+300
Sbocco Km 41+931
Km 41+600
Km 40+300
Km 40+250
Km 39+204
Km 38+960
Km 38+950
SPP/ACEI GIAMPILIERI
PPT3
mt. 1340
mt. 1441 a S04ME
mt. 1350
mt. 1350
BINARIO PARI MARCIA ILLEGALE
mt. 2000
mt. 1350

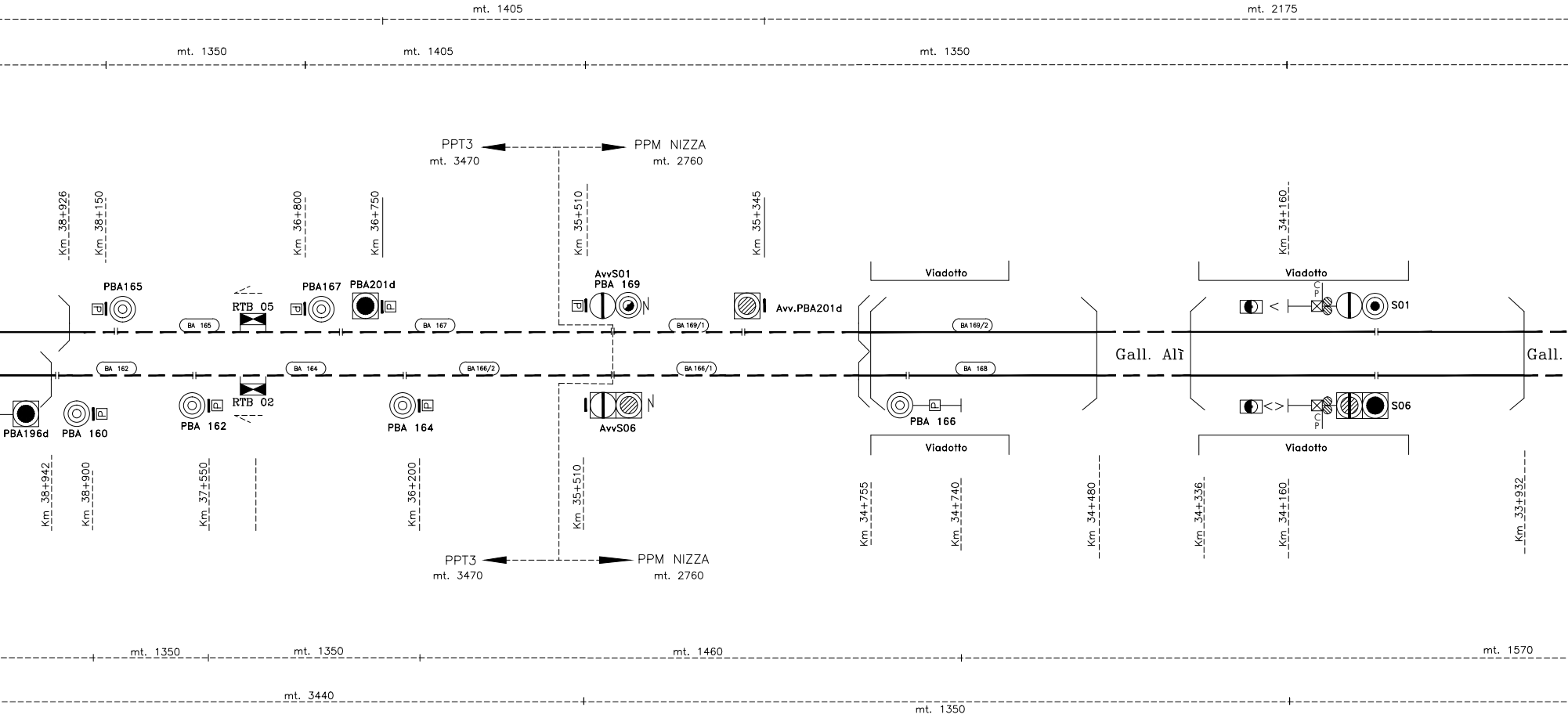
mt. 1405
mt. 2175
mt. 1350
mt. 1405
mt. 1350
PPT3
mt. 3470
PPM NIZZA
mt. 2760
Km 38+926
Km 38+150
Km 36+800
Km 36+750
Km 35+510
Km 35+345
Km 34+160
Viadotto
Viadotto
PBA165
RTB 05
PBA167
PBA201d
AvvS01
PBA 169
Avv.PBA201d
S01
BA 165
BA 167
BA 169/1
BA 169/2
Gall. Alì
Gall.
BA 162
BA 164
BA 166/2
BA 166/1
BA 168
PBA196d
PBA 160
PBA 162
RTB 02
PBA 164
AvvS06
PBA 166
S06
Viadotto
Viadotto
Km 38+942
Km 38+900
Km 37+550
Km 36+200
Km 35+510
Km 34+755
Km 34+740
Km 34+480
Km 34+336
Km 34+160
Km 33+932
PPT3
mt. 3470
PPM NIZZA
mt. 2760
mt. 1350
mt. 1350
mt. 1460
mt. 1570
mt. 3440
mt. 1350

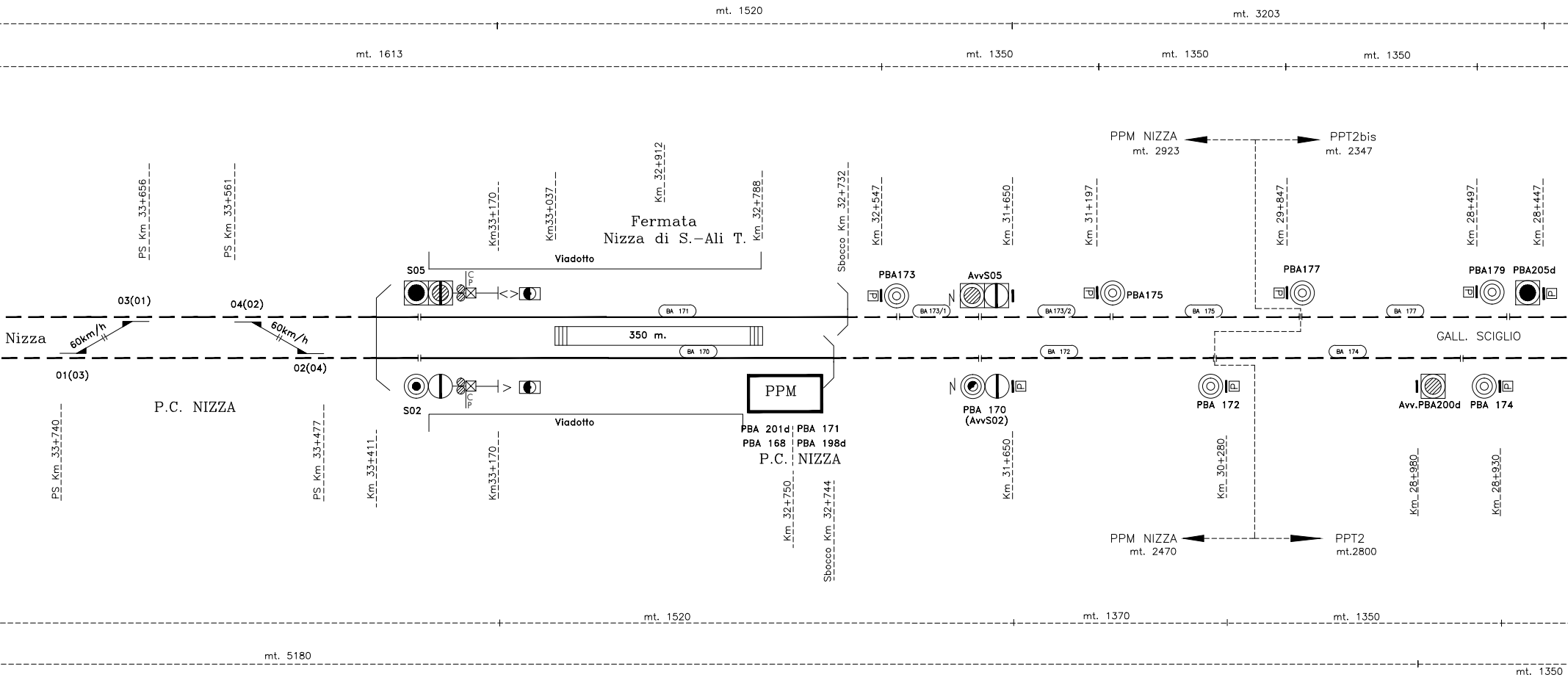
mt. 1520
mt. 3203
mt. 1613
mt. 1350
mt. 1350
mt. 1350
PPM NIZZA
mt. 2923
PPT2bis
mt. 2347
PS Km 33+656
PS Km 33+561
Km33+170
Km33+037
Km 32+912
Km 32+788
Fermata
Nizza di S.-Ali T.
Sbocco Km 32+732
Km 32+547
Km 31+650
Km 31+197
Km 29+847
Km 28+497
Km 28+447
Viadotto
S05
C
P
PBA173
AvvS05
PBA175
PBA177
PBA179
PBA205d
03(01)
04(02)
60km/h
60km/h
Nizza
BA 171
BA 173/1
BA 173/2
BA 175
BA 177
350 m.
BA 170
BA 172
BA 174
GALL. SCIGLIO
01(03)
02(04)
P.C. NIZZA
S02
PPM
PBA 170
(AvvS02)
PBA 172
Avv.PBA200d
PBA 174
Viadotto
PBA 201d
PBA 168
PBA 171
PBA 198d
P.C. NIZZA
PS Km 33+740
PS Km 33+477
Km 33+411
Km33+170
Km 32+750
Sbocco Km 32+744
Km 31+650
Km 30+280
Km 28+980
Km 28+930
PPM NIZZA
mt. 2470
PPT2
mt.2800
mt. 1520
mt. 1370
mt. 1350
mt. 5180
mt. 1350

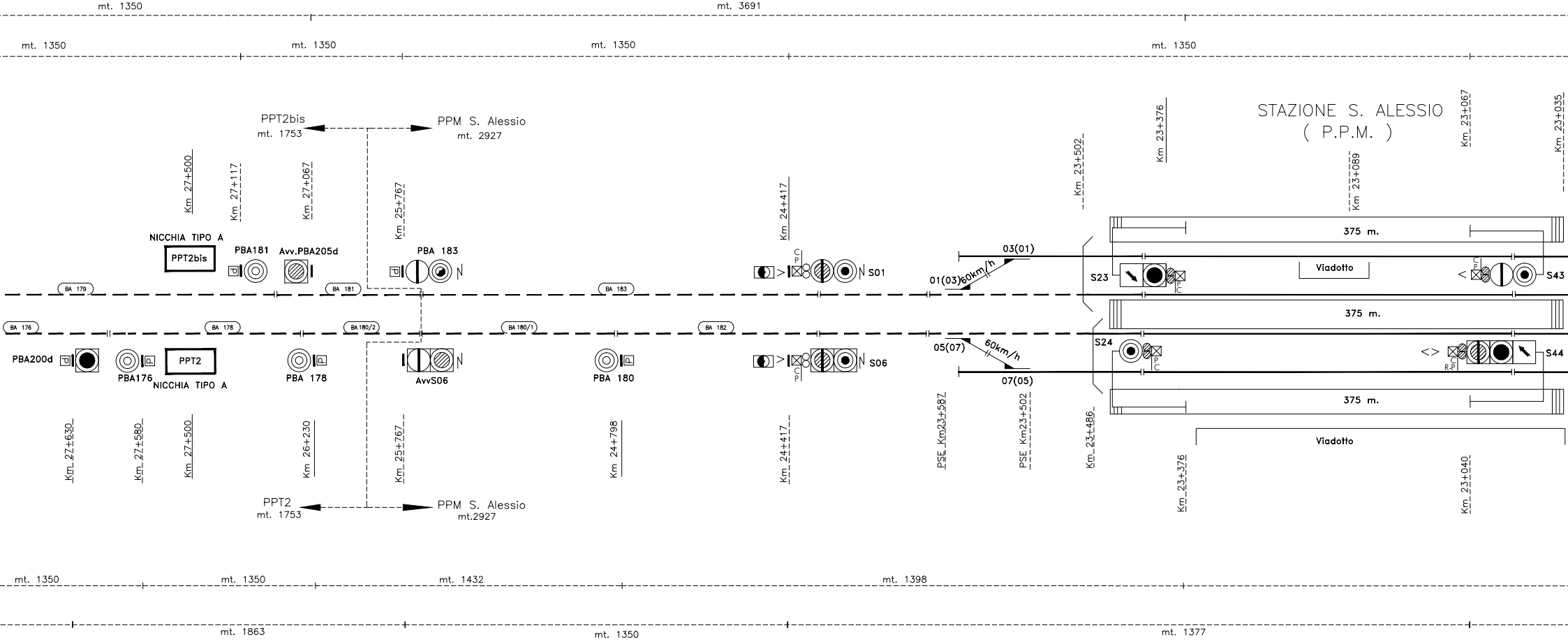

mt. 1350
mt. 3691
mt. 1350
mt. 1350
mt. 1350
mt. 1350
STAZIONE S. ALESSIO
(P.P.M.)
PPT2bis
mt. 1753
PPM S. Alessio
mt. 2927
Km 27+500
Km 27+117
Km 27+067
Km 25+767
Km 24+417
Km 23+502
Km 23+376
Km 23+089
Km 23+067
Km 23+035
NICCHIA TIPO A
PPT2bis
PBA181
Avv.PBA205d
PBA 183
S01
03(01)
01(03)
60km/h
S23
375 m.
Viadotto
S43
BA 179
BA 181
BA 183
BA 176
BA 178
BA 180/2
BA 180/1
BA 182
375 m.
PBA200d
PBA176
PPT2
NICCHIA TIPO A
PBA 178
AvvS06
PBA 180
S06
05(07)
60km/h
07(05)
S24
S44
375 m.
Viadotto
Km 27+630
Km 27+580
Km 27+500
Km 26+230
Km 25+767
Km 24+798
Km 24+417
PSE Km23+587
PSE Km23+502
Km 23+486
Km 23+376
Km 23+040
PPT2
mt. 1753
PPM S. Alessio
mt.2927
mt. 1350
mt. 1350
mt. 1432
mt. 1398
mt. 1863
mt. 1350
mt. 1377

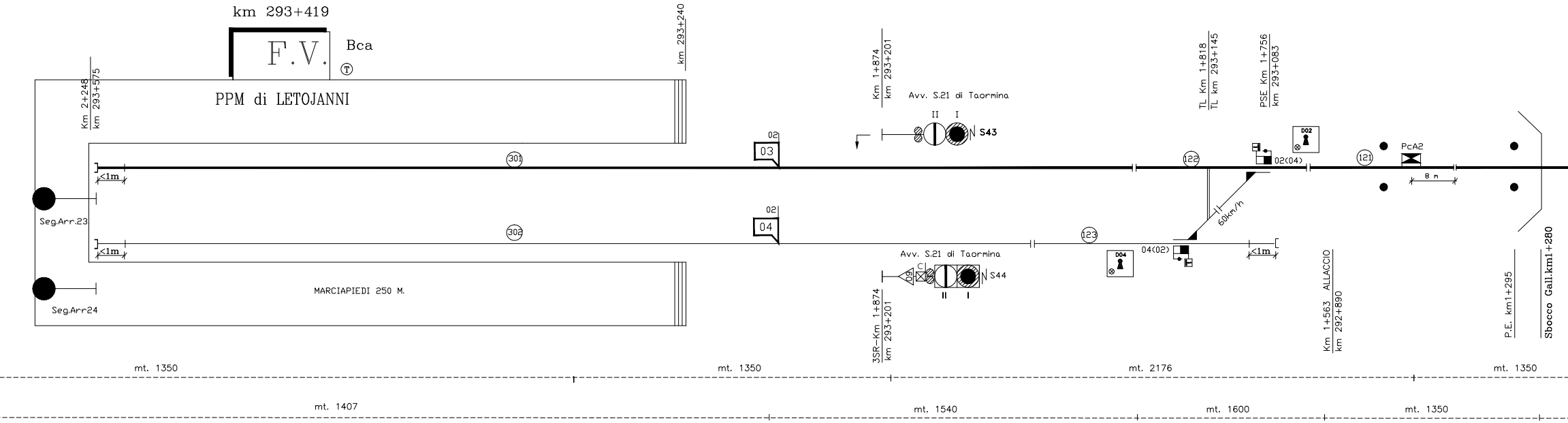
km 293+419
F.V.
Bca
PPM di LETOJANNI
km 293+240
Km 2+248
km 293+575
Seg.Arr.23
Seg.Arr24
MARCIAPIEDI 250 M.
<1m
<1m
301
302
02
03
02
04
Km 1+874
km 293+201
Avv. S.21 di Taormina
II
I
S43
Avv. S.21 di Taormina
C
60
S44
II
I
3SR-Km 1+874
km 293+201
122
123
TL Km 1+818
TL km 293+145
PSE Km 1+756
km 293+083
D02
02(04)
60km/h
04(02)
D04
<1m
121
PcA2
8 m
Km 1+563 ALLACCIO
km 292+890
P.E. km1+295
Sbocco Gall.km1+280
mt. 1350
mt. 1350
mt. 2176
mt. 1350
mt. 1407
mt. 1540
mt. 1600
mt. 1350

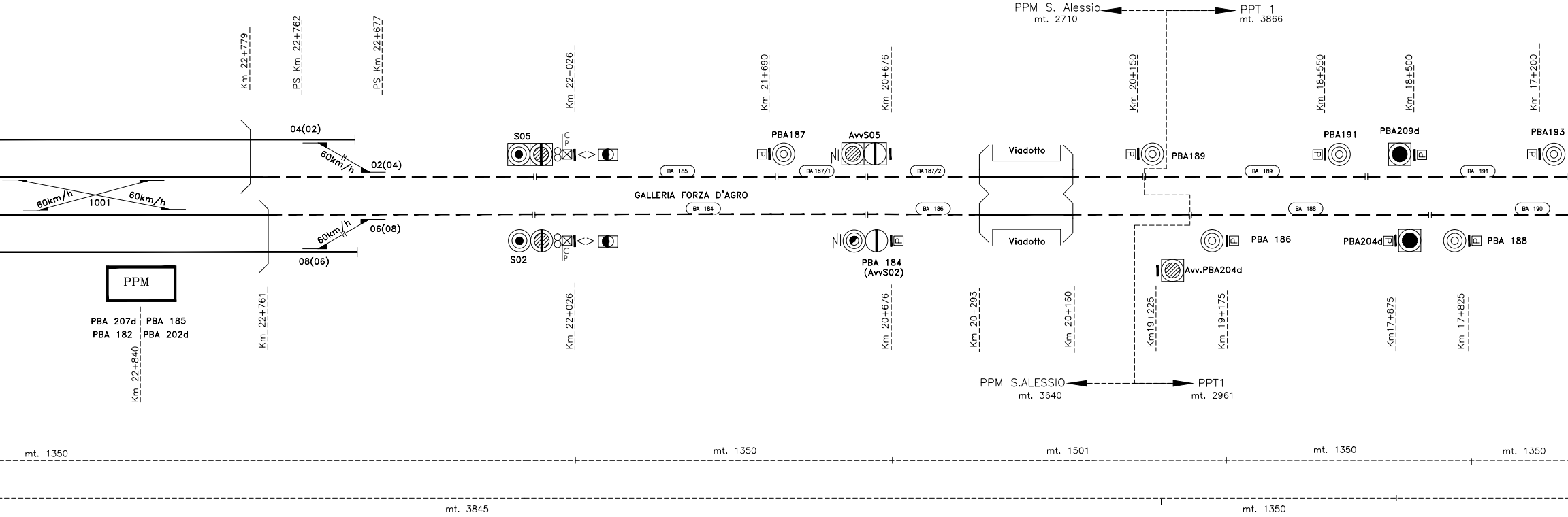
Km 22+779
PS Km 22+762
PS Km 22+677
Km 22+026
Km 21+690
Km 20+676
Km 20+150
Km 18+550
Km 18+500
Km 17+200
PPM S. Alessio
mt. 2710
PPT 1
mt. 3866
04(02)
60km/h
02(04)
60km/h
1001
60km/h
60km/h
06(08)
08(06)
PPM
PBA 207d PBA 185
PBA 182 PBA 202d
Km 22+840
Km 22+761
S05
C
P
S02
C
P
BA 185
BA 184
GALLERIA FORZA D'AGRO
PBA187
AvvS05
BA 187/1
BA 187/2
BA 186
PBA 184
(AvvS02)
Viadotto
Viadotto
PBA189
BA 189
BA 188
PBA 186
Avv.PBA204d
PBA191
PBA209d
PBA204d
BA 191
BA 190
PBA193
PBA 188
Km 22+026
Km 20+676
Km 20+293
Km 20+160
Km19+225
Km 19+175
Km17+875
Km 17+825
PPM S.ALESSIO
mt. 3640
PPT1
mt. 2961
mt. 1350
mt. 1350
mt. 1501
mt. 1350
mt. 1350
mt. 3845
mt. 1350

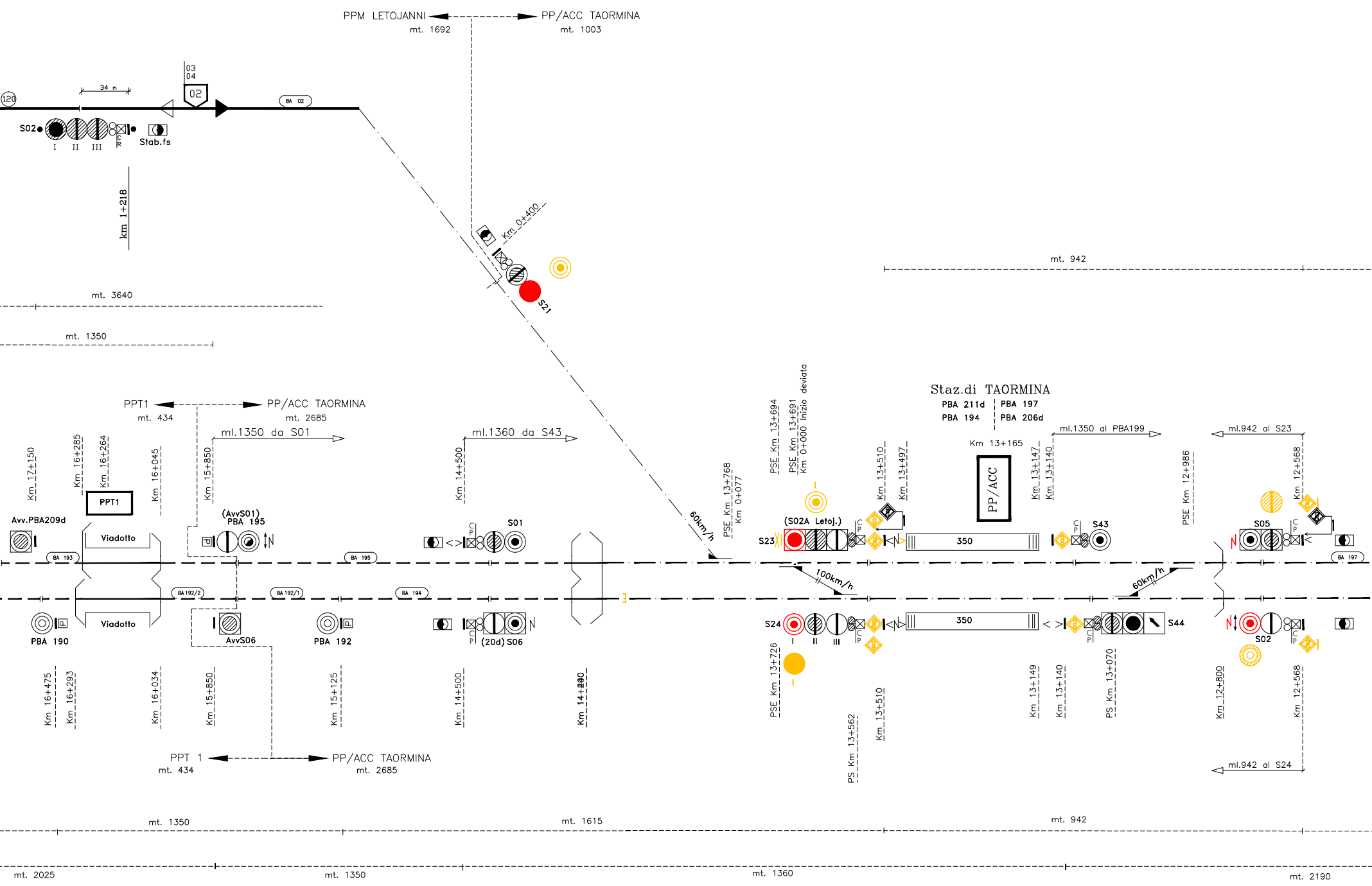
PPM LETOJANNI
mt. 1692
PP/ACC TAORMINA
mt. 1003
03
04
02
34 m
120
BA 02
S02
I
II
III
Stab.fs
km 1+218
Km 0+400
S21
mt. 942
mt. 3640
mt. 1350
PPT1
mt. 434
PP/ACC TAORMINA
mt. 2685
ml.1350 da S01
ml.1360 da S43
Km 17+150
Km 16+285
Km 16+264
Km 16+045
Km 15+850
Km 14+500
PPT1
Avv.PBA209d
Viadotto
(AvvS01)
PBA 195
S01
BA 193
BA 195
60km/h
PSE Km 13+768
Km 0+077
PSE Km 13+694
PSE Km 13+691
Km 0+000 Inizio deviata
Staz.di TAORMINA
PBA 211d
PBA 194
PBA 197
PBA 206d
ml.1350 al PBA199
ml.942 al S23
Km 13+165
Km 13+510
Km 13+497
PP/ACC
Km 13+147
Km 13+140
PSE Km 12+986
Km 12+568
(S02A Letoj.)
S23
350
S43
S05
BA 197
100km/h
60km/h
BA 192/2
BA 192/1
BA 194
Viadotto
PBA 190
AvvS06
PBA 192
(20d) S06
S24
I
II
III
350
S44
S02
Km 16+475
Km 16+293
Km 16+034
Km 15+850
Km 15+125
Km 14+500
Km 14+200
PSE Km 13+726
PS Km 13+562
Km 13+510
Km 13+149
Km 13+140
PS Km 13+070
Km 12+800
Km 12+568
ml.942 al S24
PPT 1
mt. 434
PP/ACC TAORMINA
mt. 2685
mt. 1350
mt. 1615
mt. 942
mt. 2025
mt. 1350
mt. 1360
mt. 2190

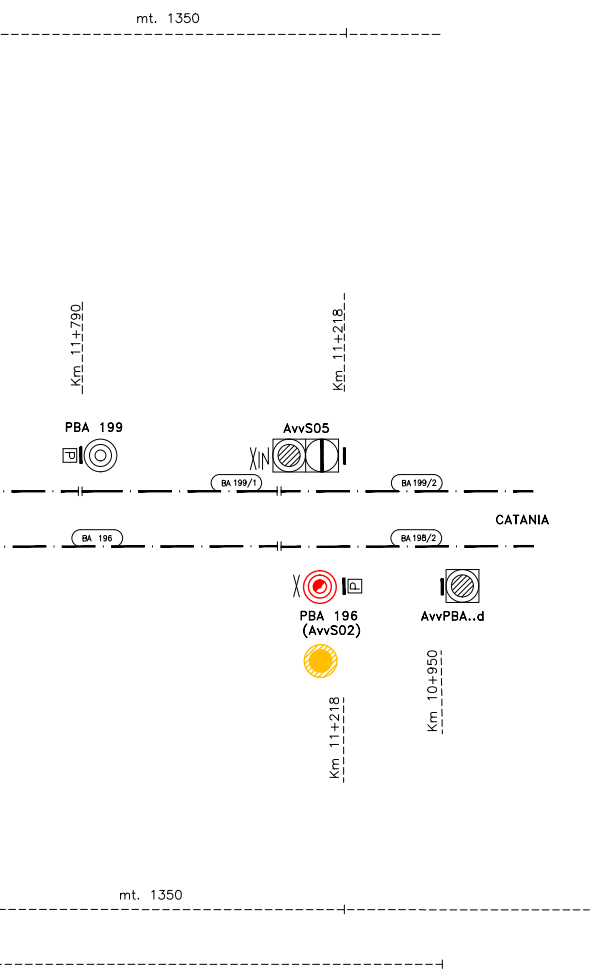
mt. 1350
Km 11+790
Km 11+218
PBA 199
AvvS05
BA 199/1
BA 199/2
CATANIA
BA 196
BA 198/2
PBA 196
(AvvS02)
AvvPBA..d
Km 11+218
Km 10+950
mt. 1350

LEGENDA

- —— Enti nuovi
- —— Enti rimossi
- —— Impianti nuovi all'aperto
- —✳— —— Impianti nuovi in Galleria
- —— · —— Impianto esistente

COMMITTENTE:

RFI
RETE FERROVIARIA ITALIANA
GRUPPO FERROVIE DELLO STATO ITALIANE

PROGETTAZIONE:

DIRETTRICE FERROVIARIA MESSINA - CATANIA - PALER
UO TECNOLOGIE SUD

PROGETTO DEFINITIVO

RADDOPPIO DELLA TRATTA GIAMPILIERI - FIUMEFREDDO
Lotto 2: Taormina (e) - Giampilieri (e)

PROFILO DI LINEA BA TAORMINA - GIAMPILIERI

COMMESSA	LOTTO	FASE	ENTE	TIPO DOC.	OPERA/DISCIPLINA	PROGR.	REV.
RS2S	02	D	67	DX	IS0601	001	B

Revis.	Descrizione	Redatto	Data	Verificato	Data	Approvato	Data
A	Emissione Esecutiva	C.Lodato	Ott.2017	M.Dil Salvo	Ott.2017	P. Carlesimo	Ott.2017
B	Consegna CS LLPP	C.Lodato Lodato	Gen.2018	M.Dil Salvo	Gen.2018	P.Carlesimo	Gen.2018

File: RS2S02D67DXIS0601001B.dwg

FERR
STATO ITALIANE

RMO

SCALA :
1:XXXX

Autorizzato Data

A.Presta
Gen.2018

ANTONIO PRESTA
Sezione: A n. 1959

n. Elab.: 2427