
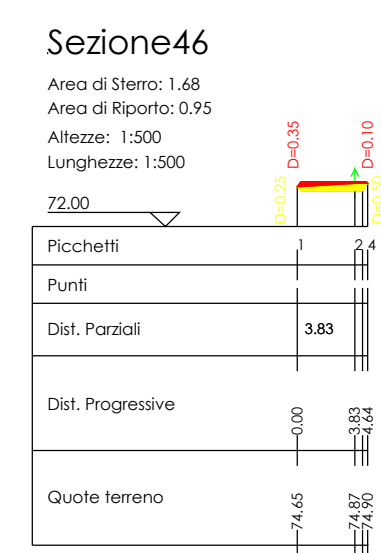
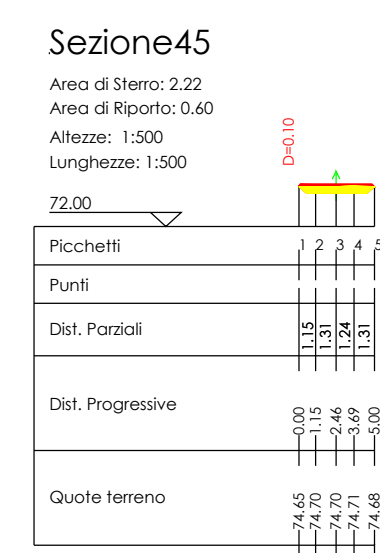

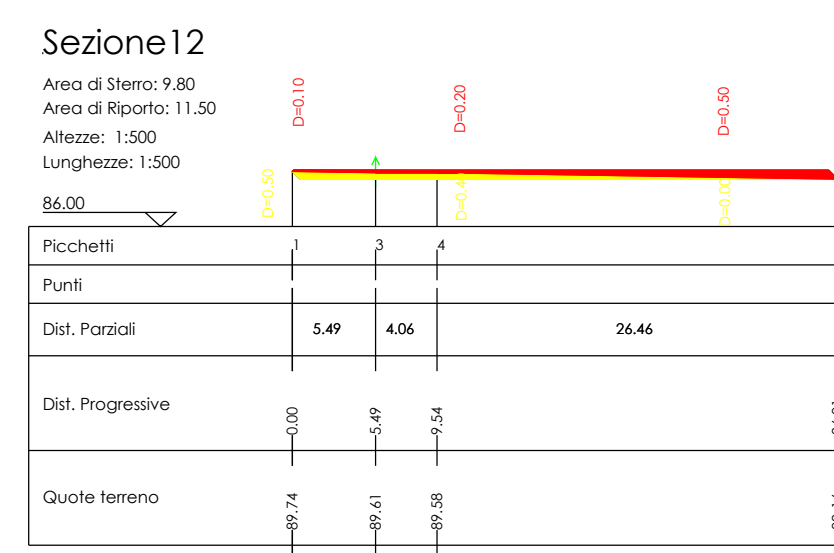
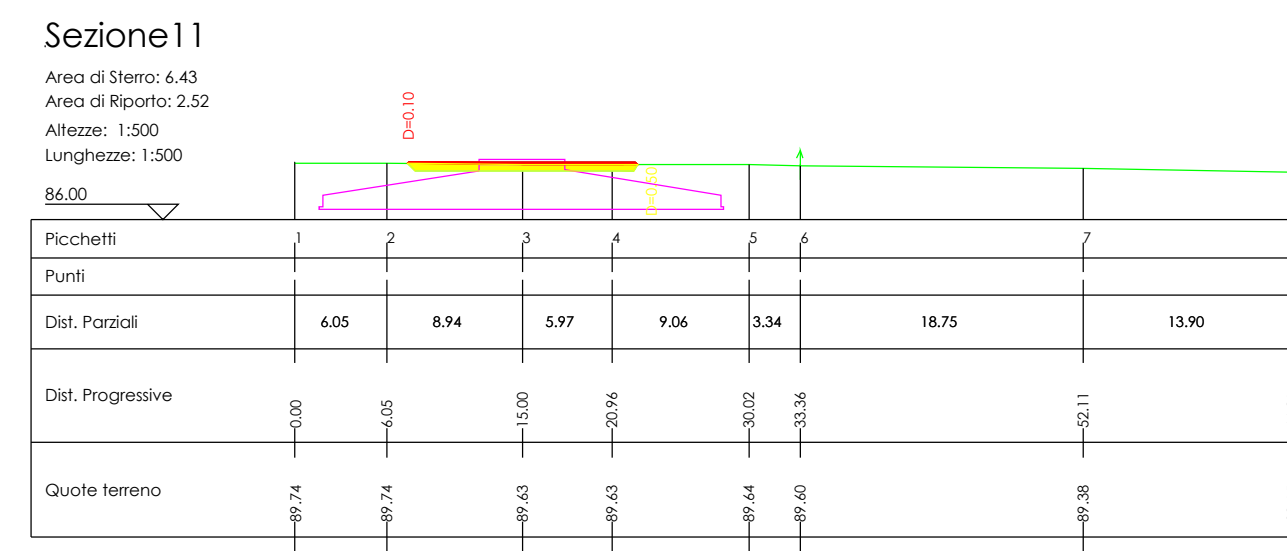
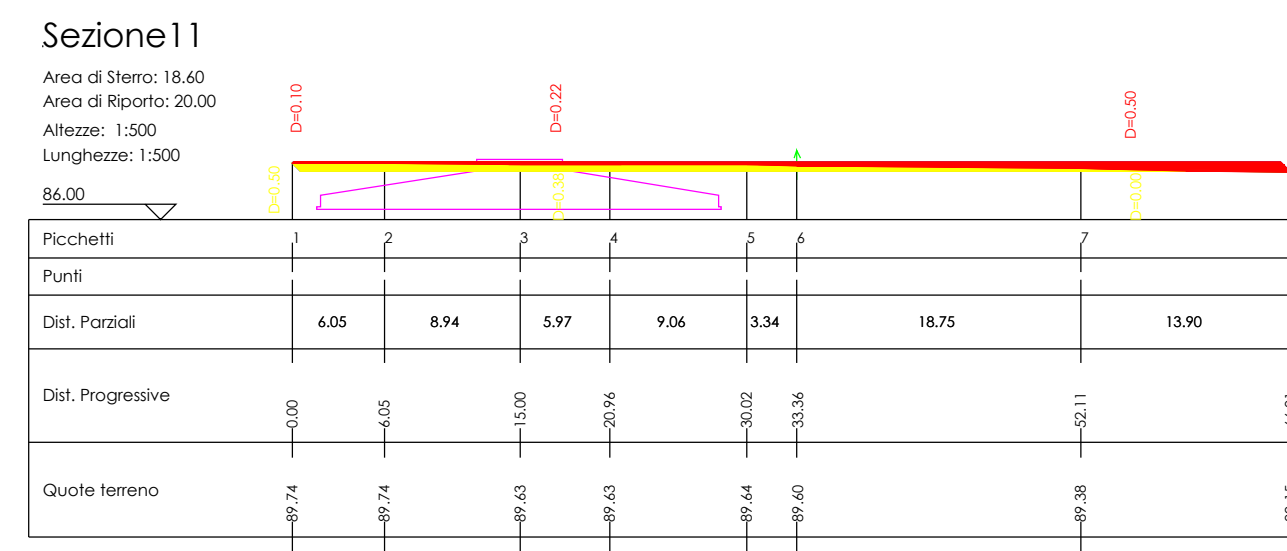
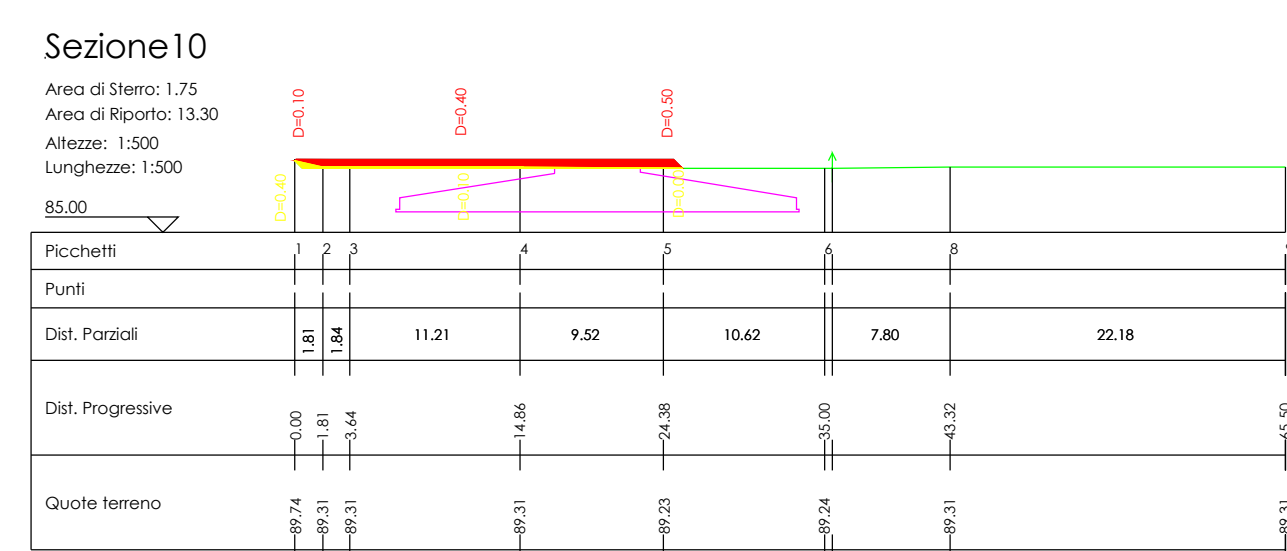
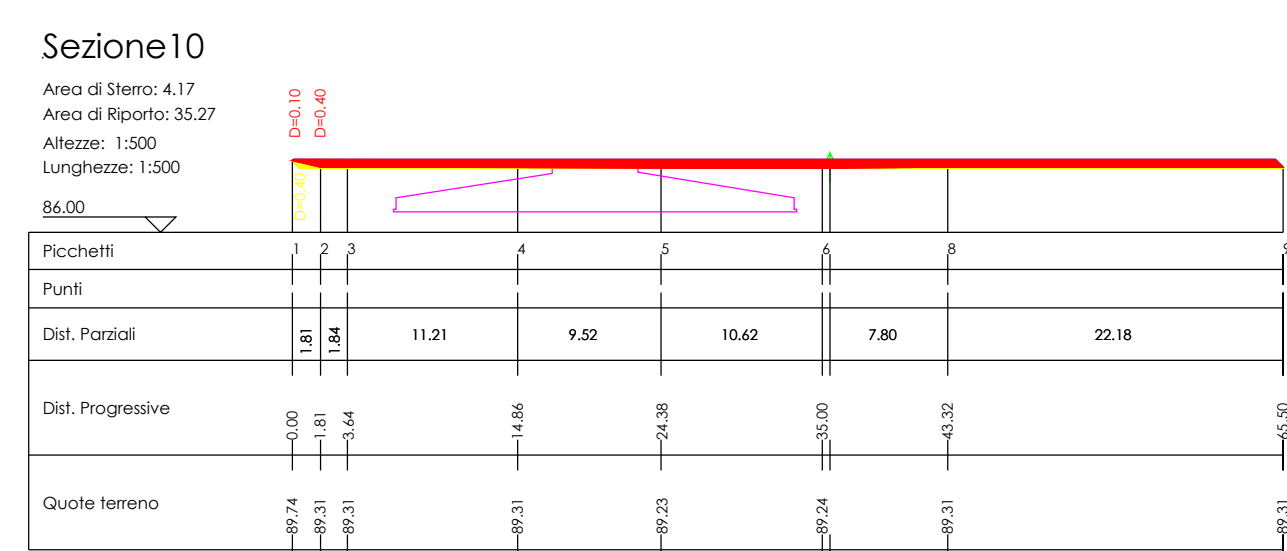
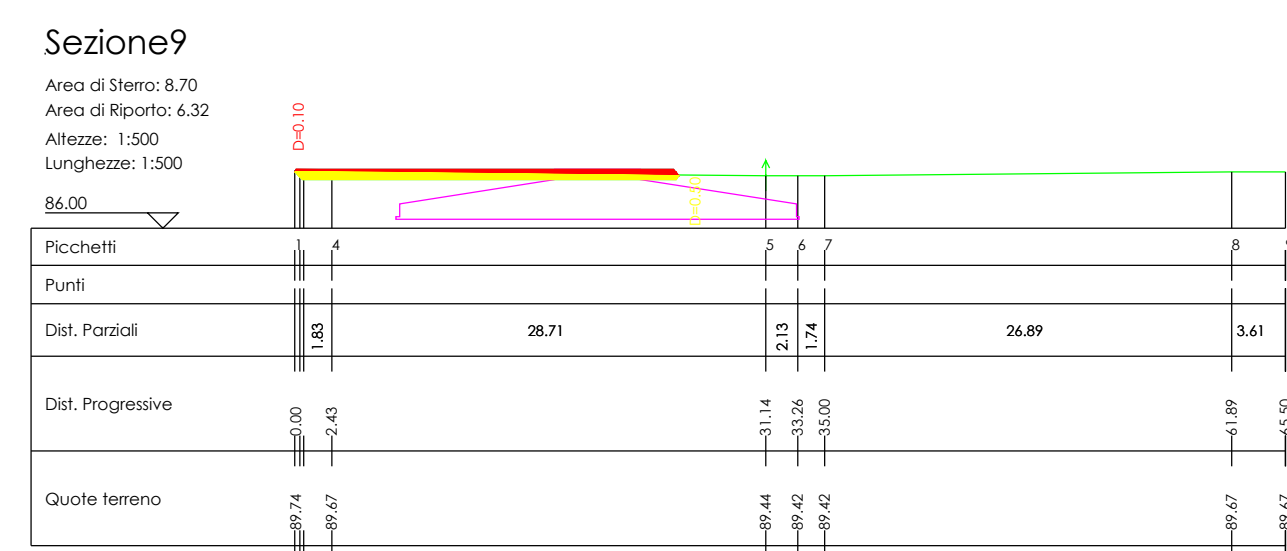
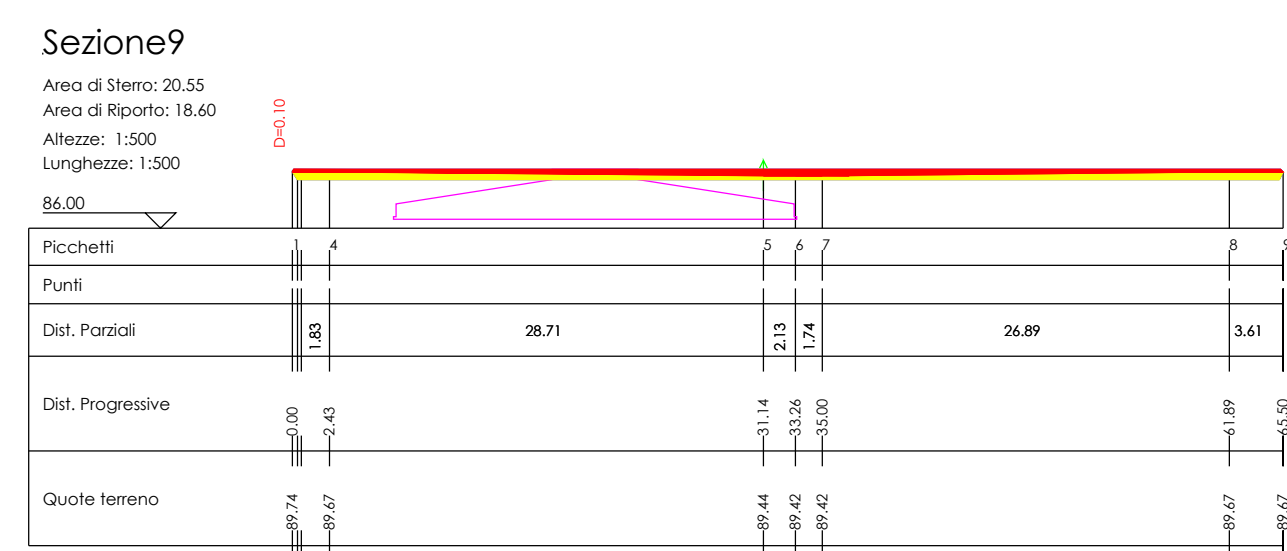
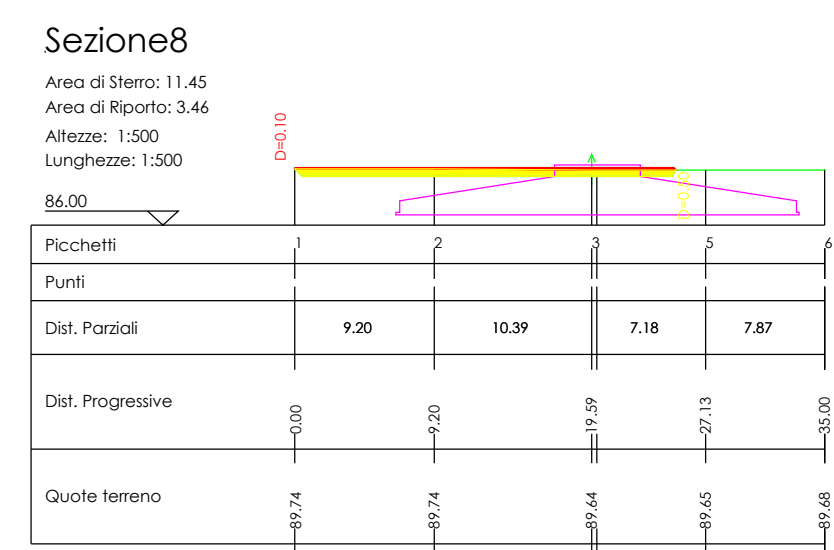
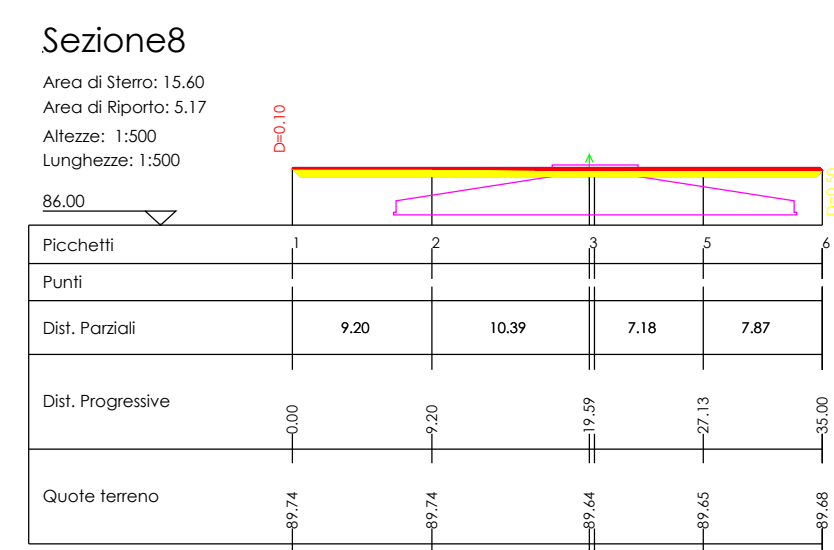



PROFILO2

Area di Sterno: 128.72
Area di Riparto: 35.72


Altezze: 1:1000
Lunghezze: 1:1000



Regione Puglia
Provincia di Foggia
Comuni di San Paolo di Civitate e Poggio Imperiale



OGGETTO :
PROGETTO PER LA REALIZZAZIONE DI UN IMPIANTO DI PRODUZIONE DI ENERGIA ELETTRICA DA FONTE EOLICA DI POTENZA PARI A 42 MW

COMMITTENTE: 	TITOLO TAVOLA: RILIEVO TOPOGRAFICO WTG5	
REVISIONE: 00	SCALA: varie	N° TAVOLA: 15.3
PROGETTISTI: 	DATA: Luglio 2018	