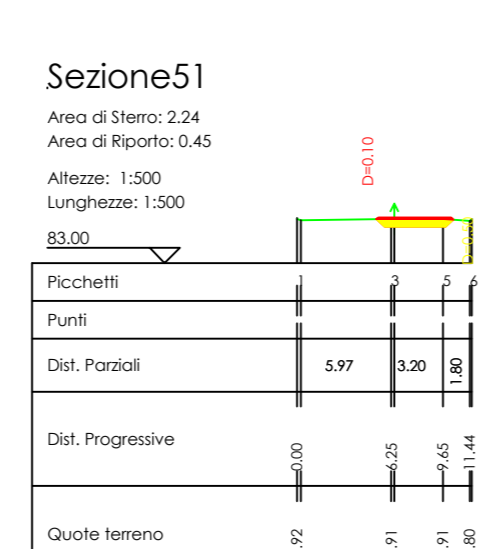
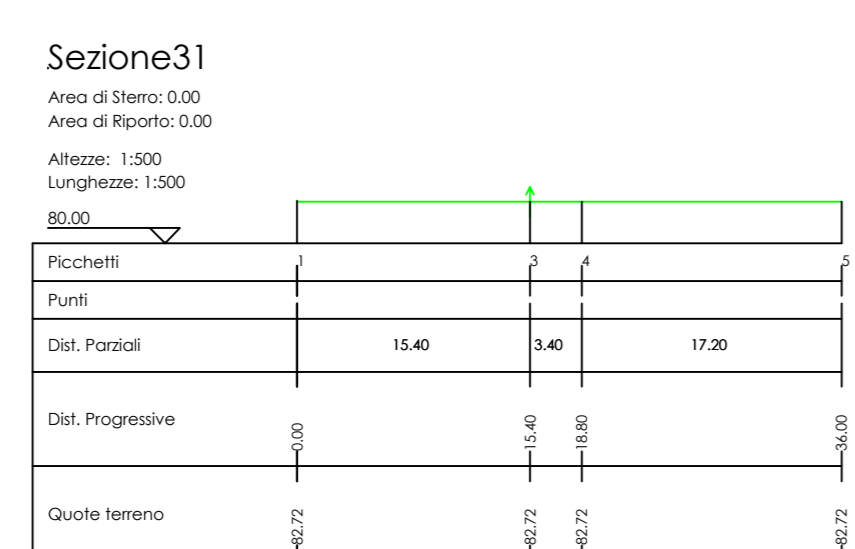
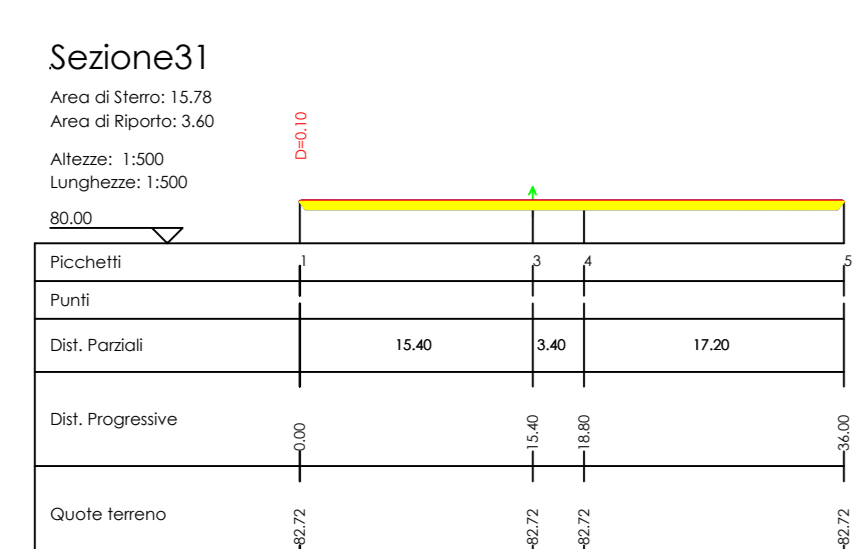
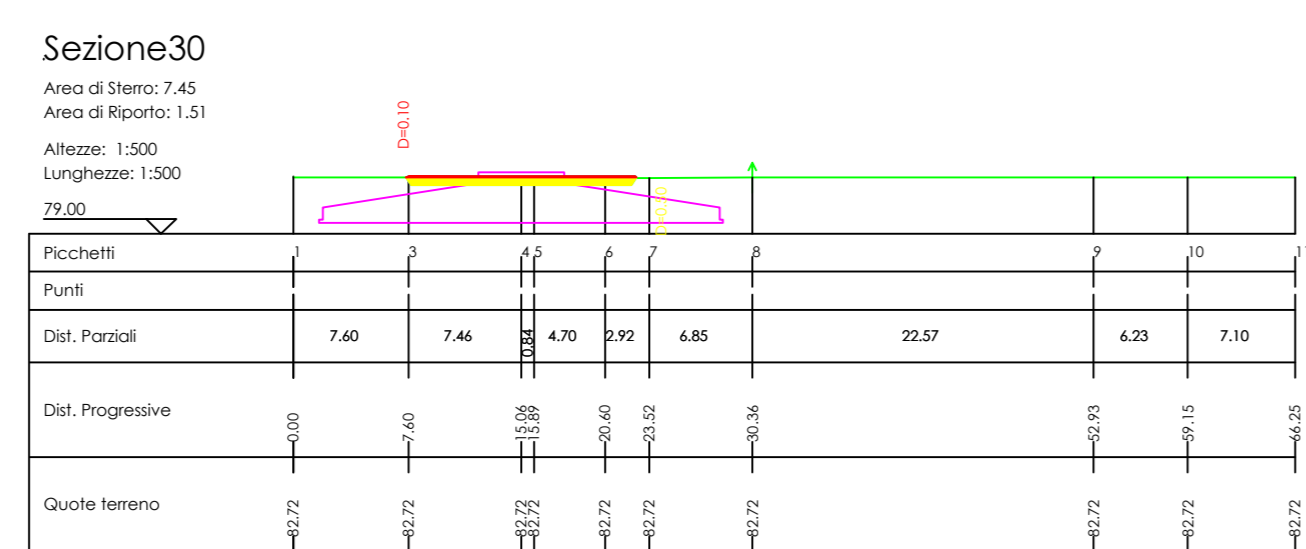
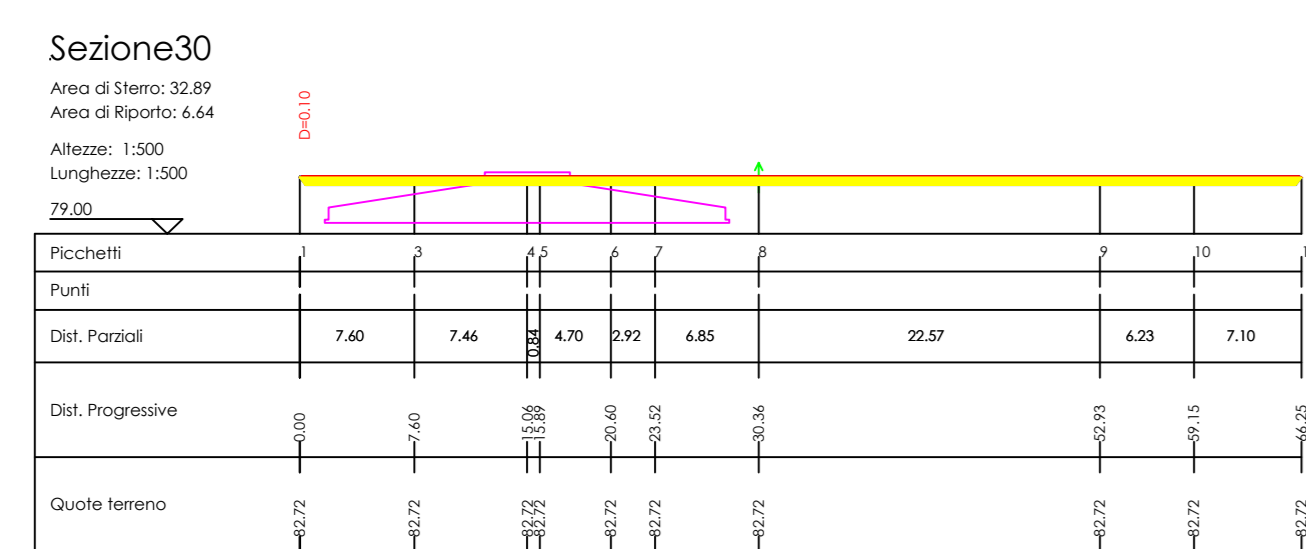
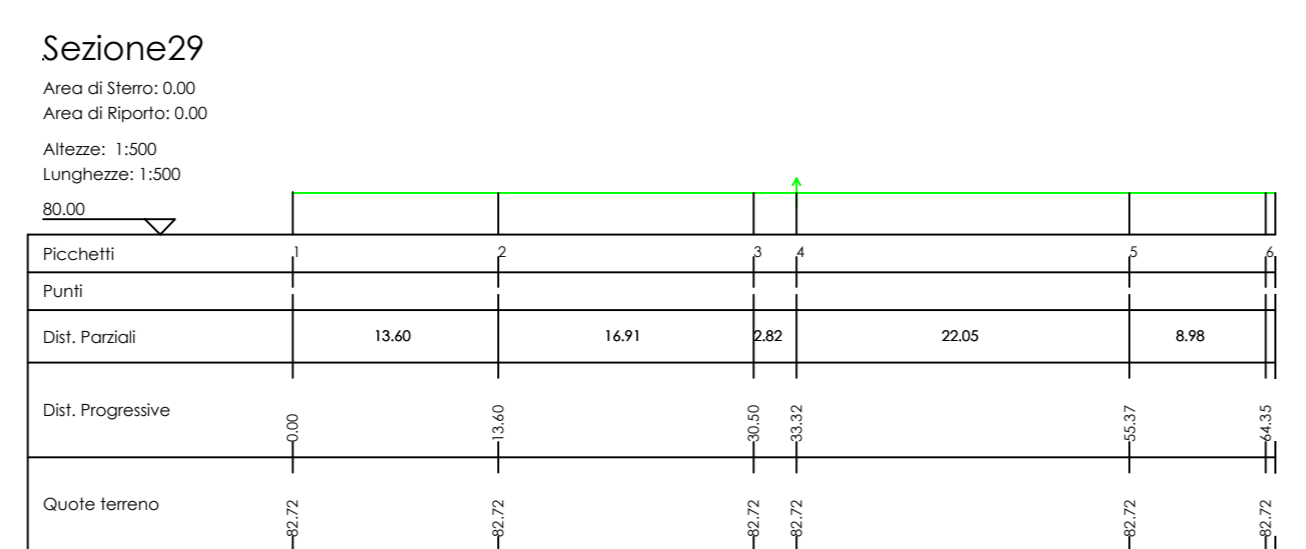
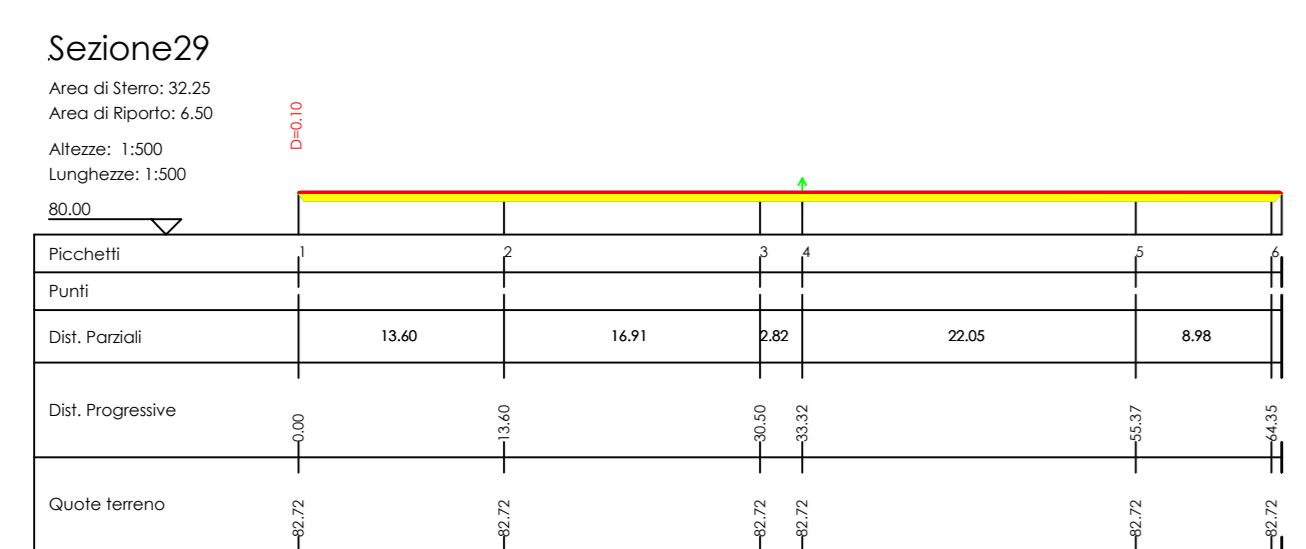
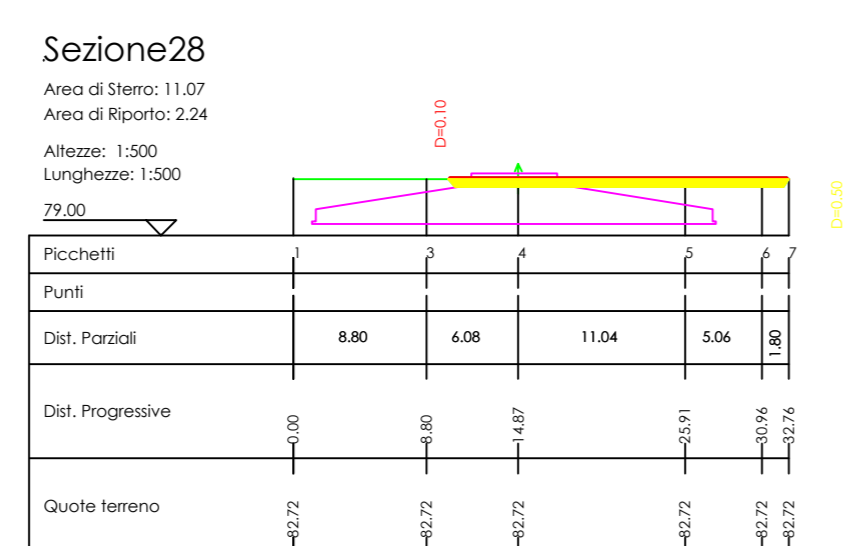
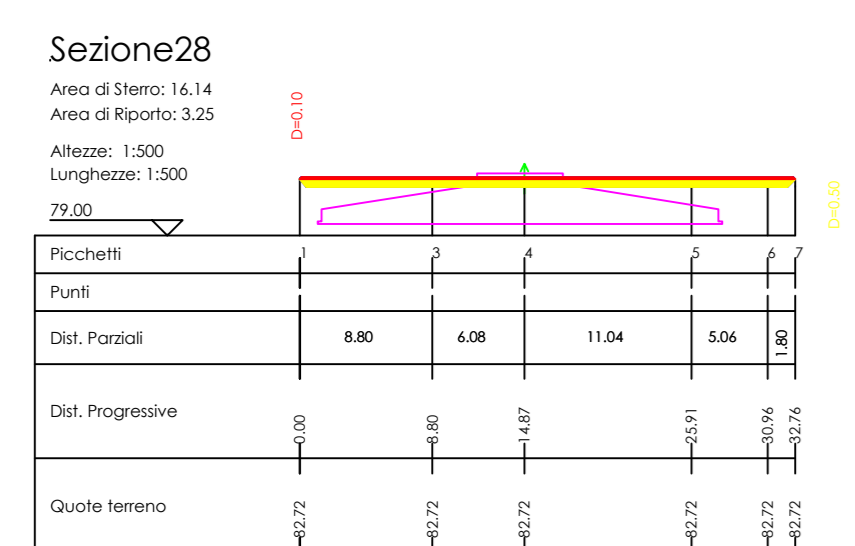
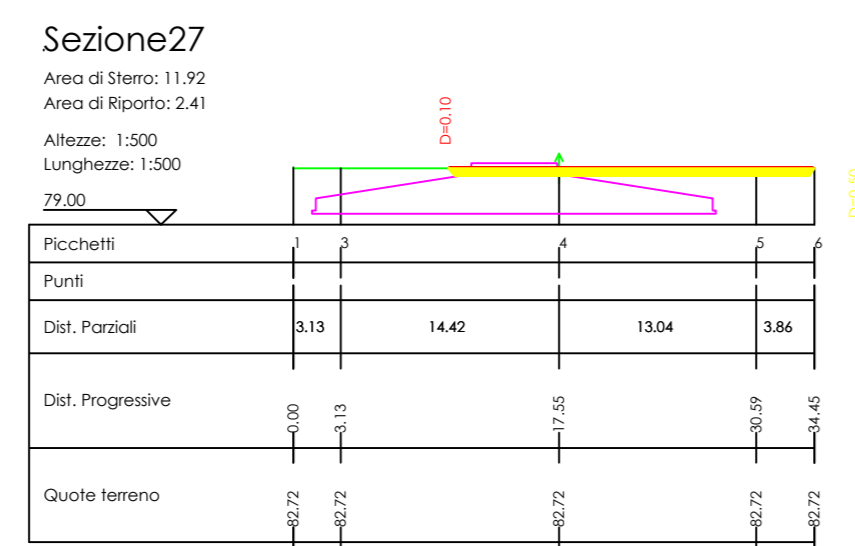
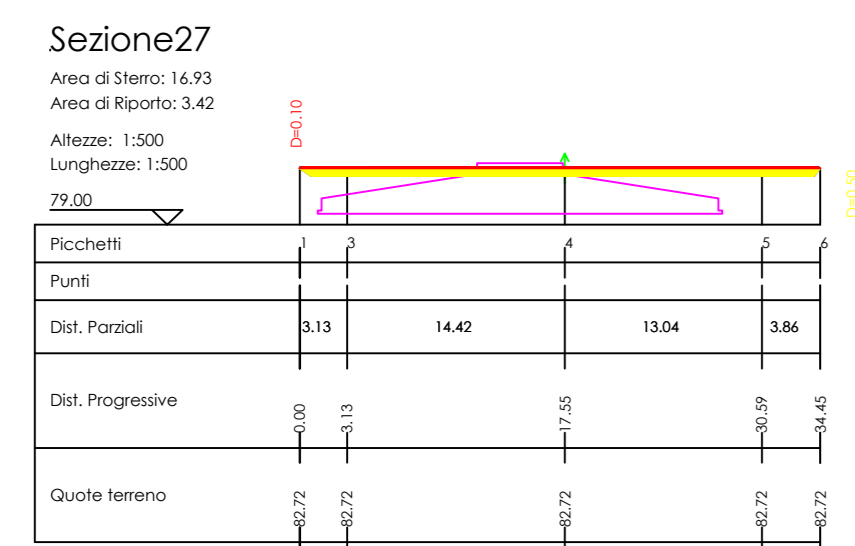




PROFILO6



Area di Sterco: 267,30
Area di Riparo: 33,38
Altezze: 1:1000
Lunghezze: 1:1000



Regione Puglia
Provincia di Foggia
Comuni di San Paolo di Civitate e Poggio Imperiale



OGGETTO:
PROGETTO PER LA REALIZZAZIONE DI UN IMPIANTO DI PRODUZIONE DI ENERGIA ELETTRICA DA FONTE EOLICA DI POTENZA PARI A 42 MW

COMMITTENTE: 	TITOLO TAVOLA: RILIEVO TOPOGRAFICO WTG8
REVISIONE: 00	DATA: Luglio 2018
PROGETTISTA: 	N° TAVOLA: 15.6