
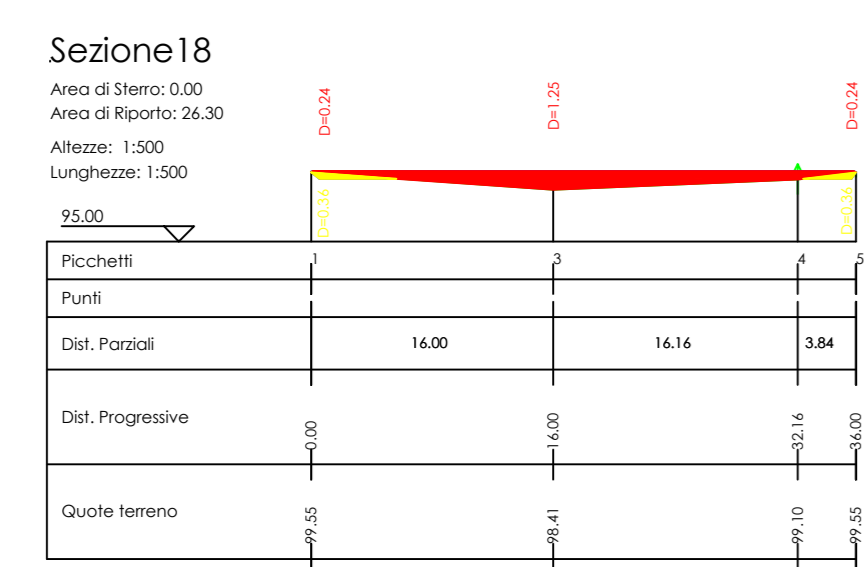
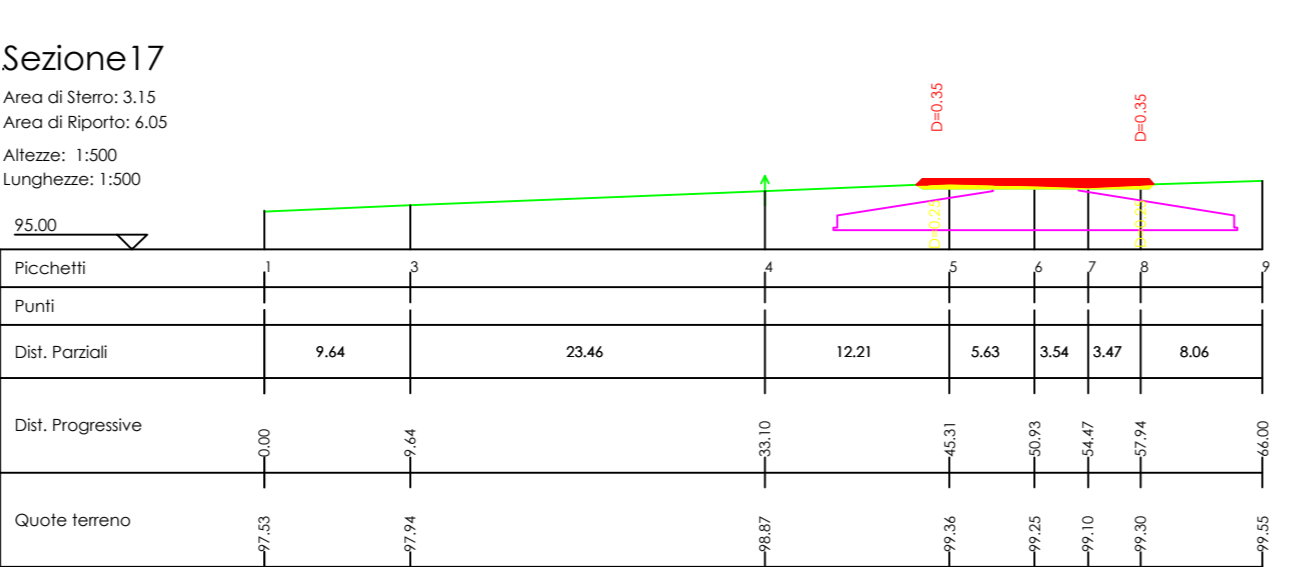
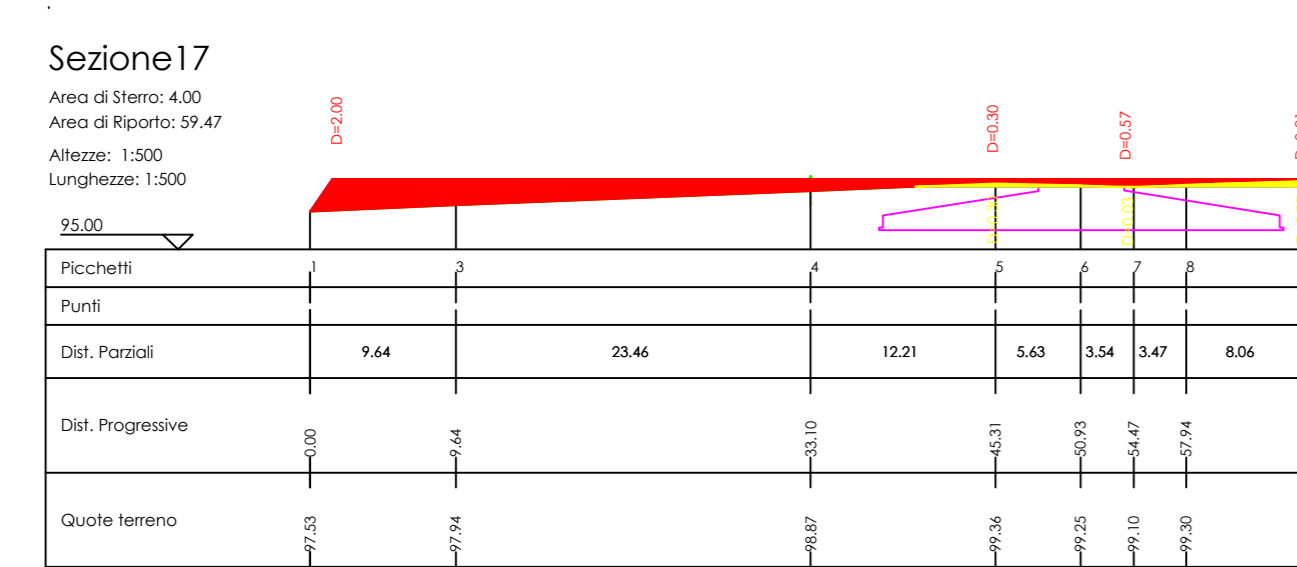
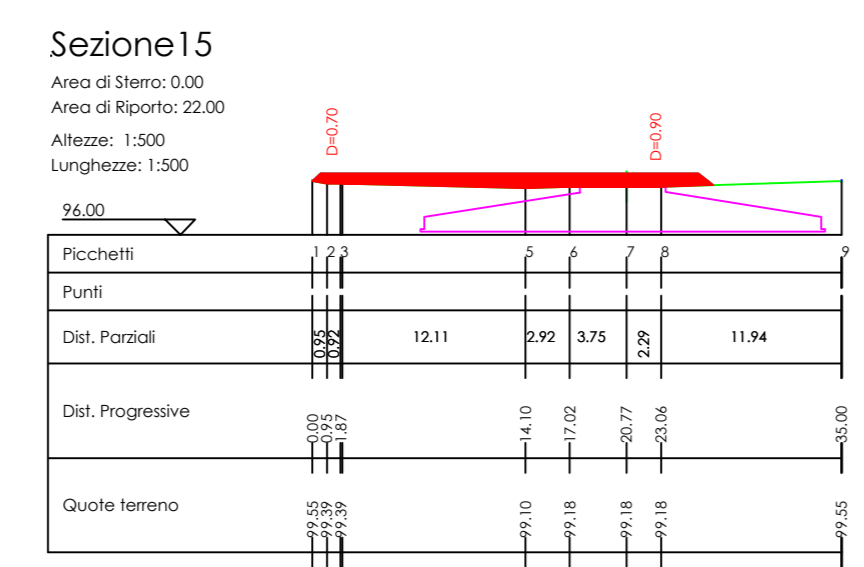
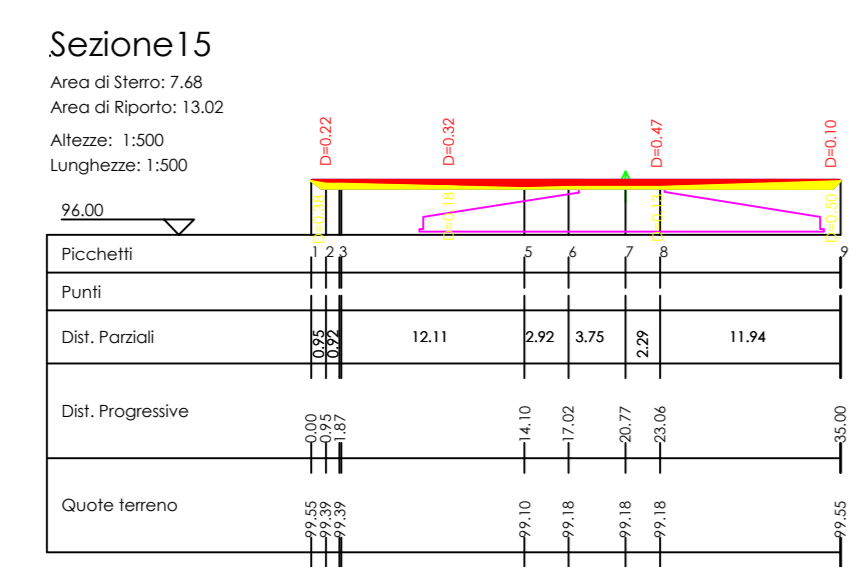
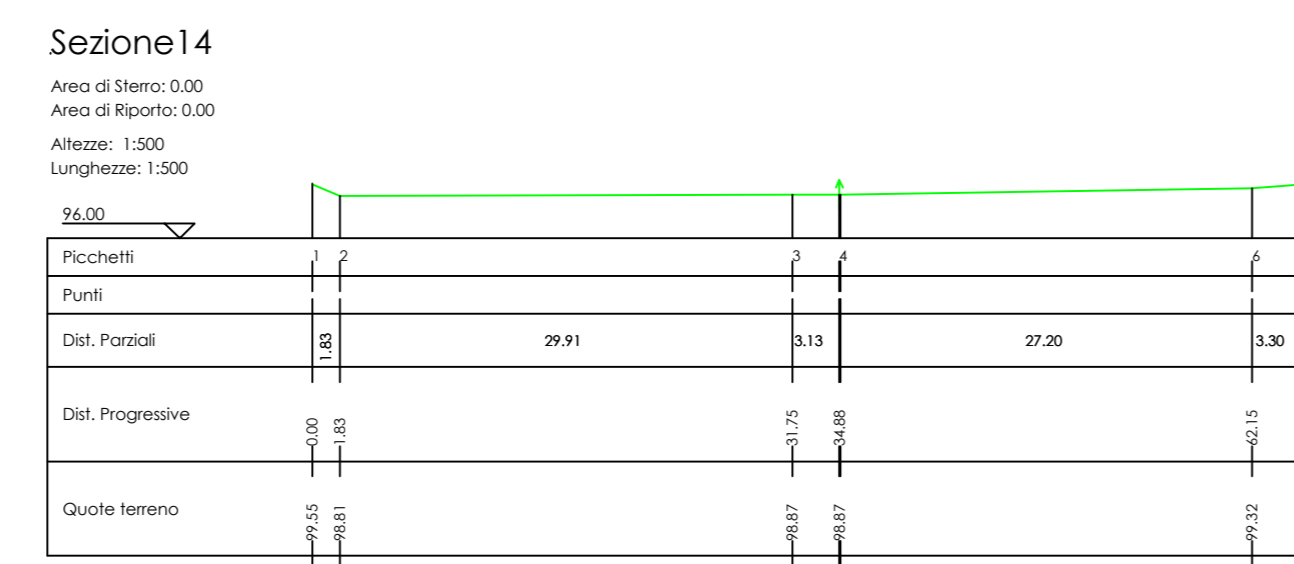

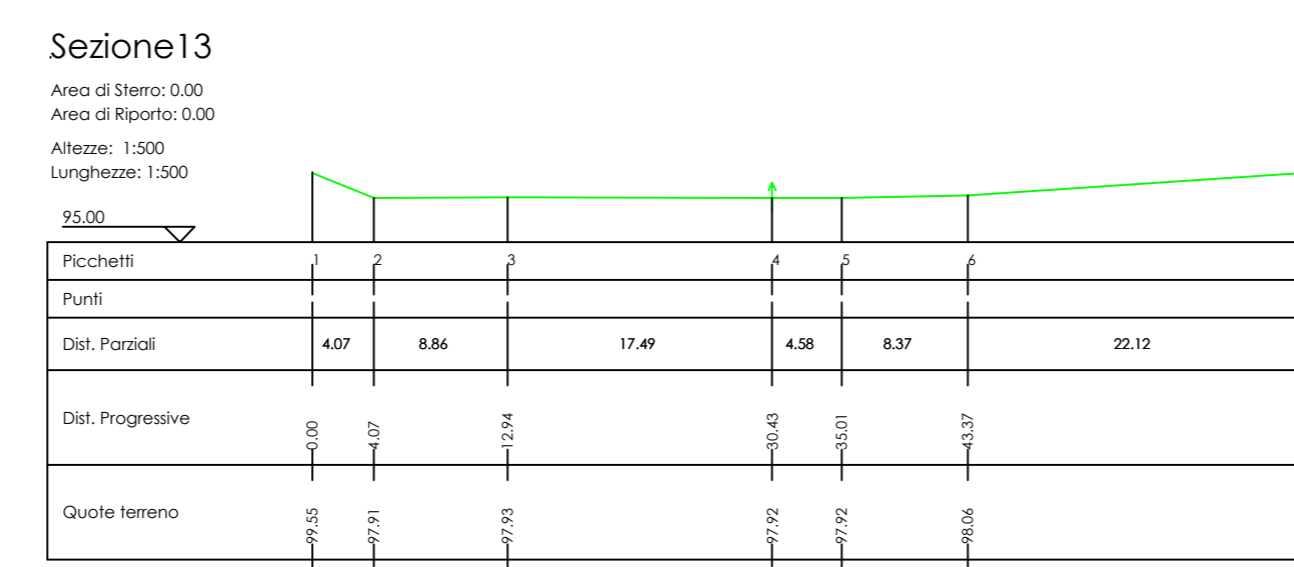
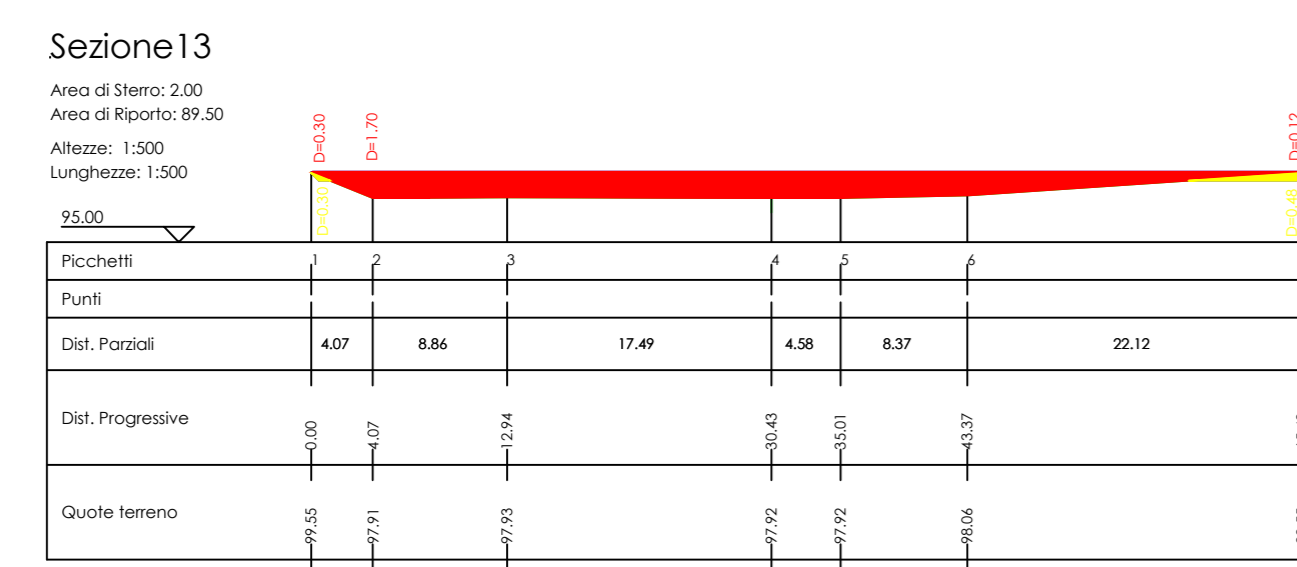
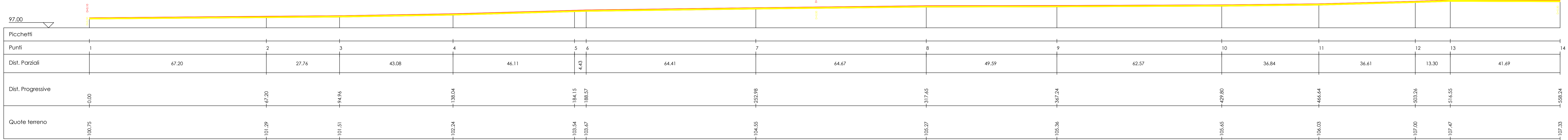


# PROFILO3

Area di Sterco: 291,15  
 Area di Riparto: 33,88  
 Altezza: 1:1000  
 Lunghezza: 1:1000



**Regione Puglia**  
 Provincia di Foggia  
**Comuni di San Paolo di Civitate e Poggio Imperiale**

OGGETTO:  
**PROGETTO PER LA REALIZZAZIONE DI UN IMPIANTO DI PRODUZIONE DI ENERGIA ELETTRICA DA FONTE EOLICA DI POTENZA PARI A 42 MW**

COMMITTENTE: **IVPC**      TITOLO TAVOLA: **RILIEVO TOPOGRAFICO WTC10**

REVISIONE: 00      DATA: Luglio 2018      N° TAVOLA: 15.7

PROGETTISTI: **IL TECNICO**  
 SAVAN Agr. SANTOLI Donato