

F1 - FILARE DI ALBERI DI PRIMA GRANDEZZA A CHIOMA ESPANSA

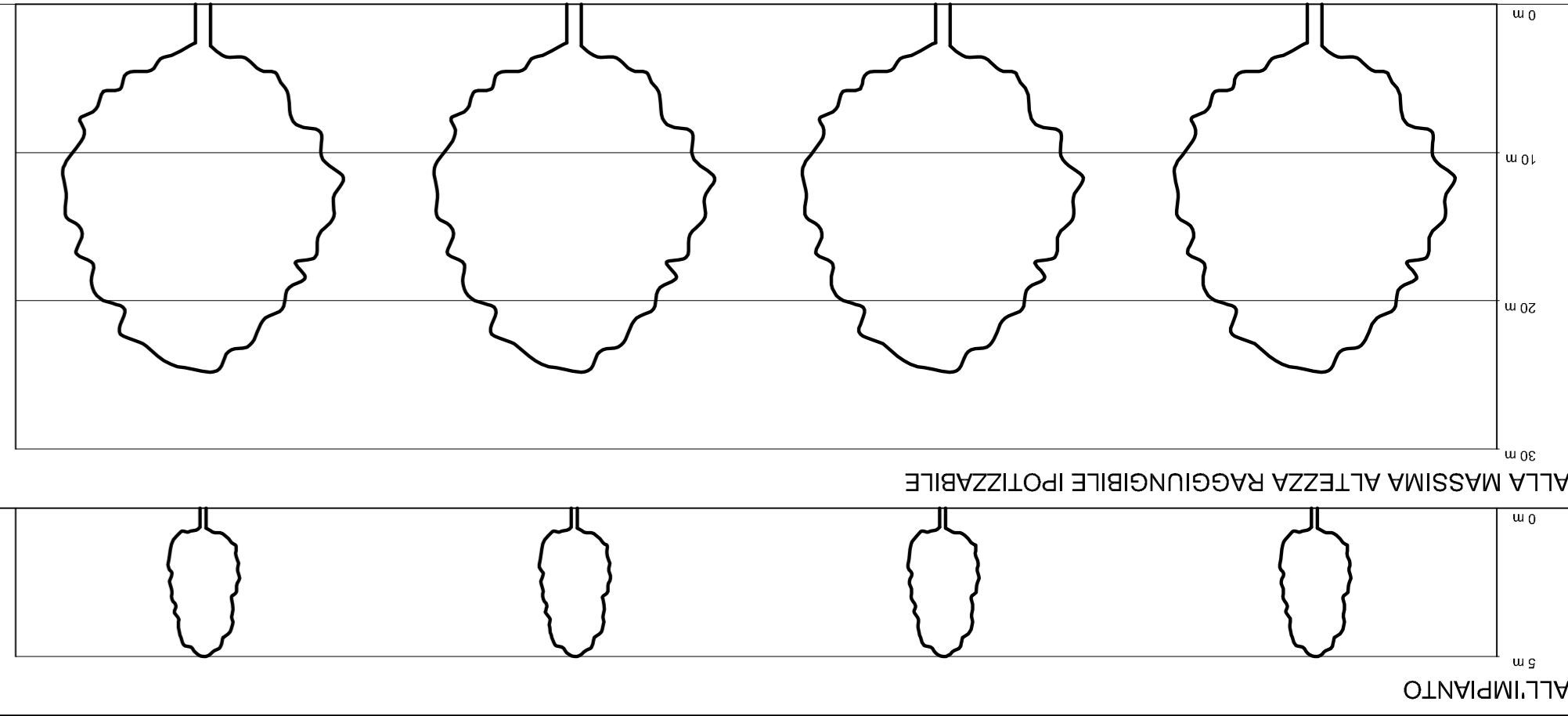
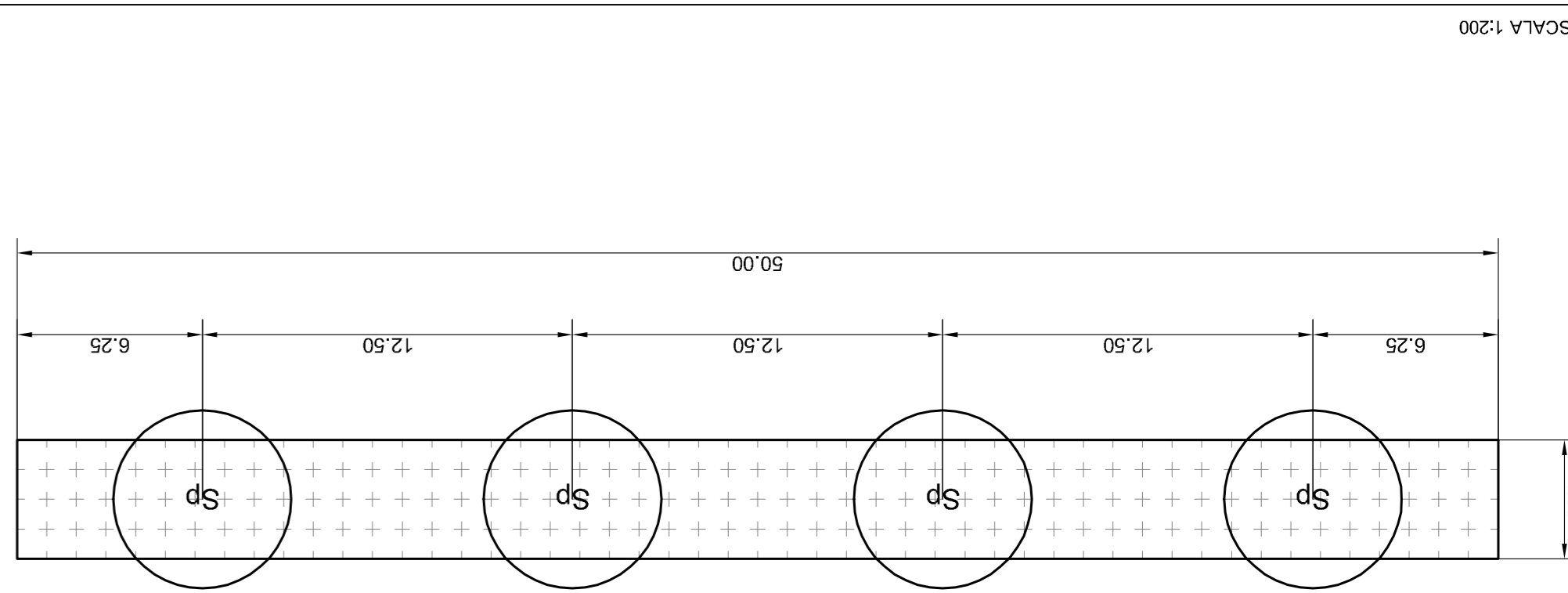


Table with 5 columns: Code, Species, Dimensions, Planting Date, and Notes. Includes rows for F1_Qp and F1_Qi.

COMPOSIZIONE SPECIFICA



PLANIMETRIA DEL MODULO DI IMPIANTO (filare lungo 50 m)

F2A - FILARE DI ALBERI DI SECONDA GRANDEZZA A CHIOMA ESPANSA

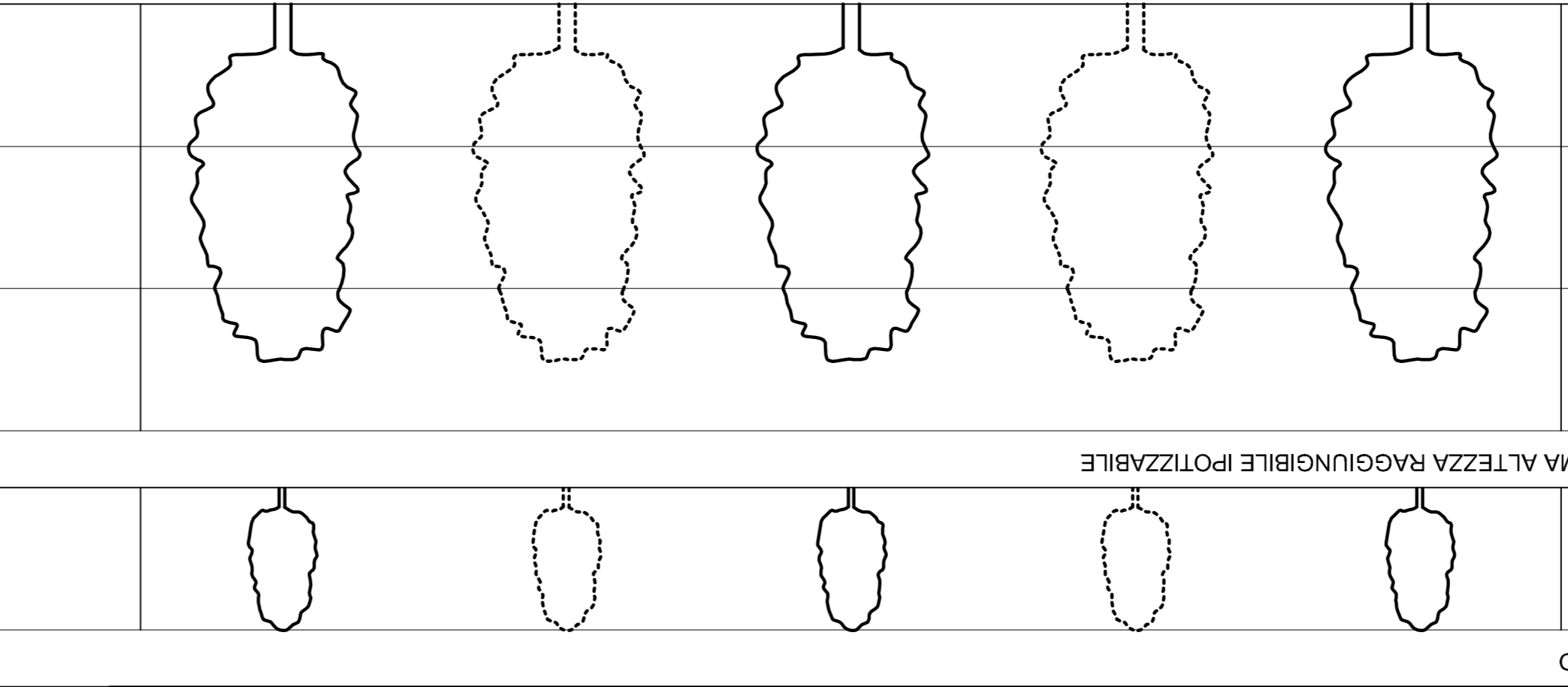
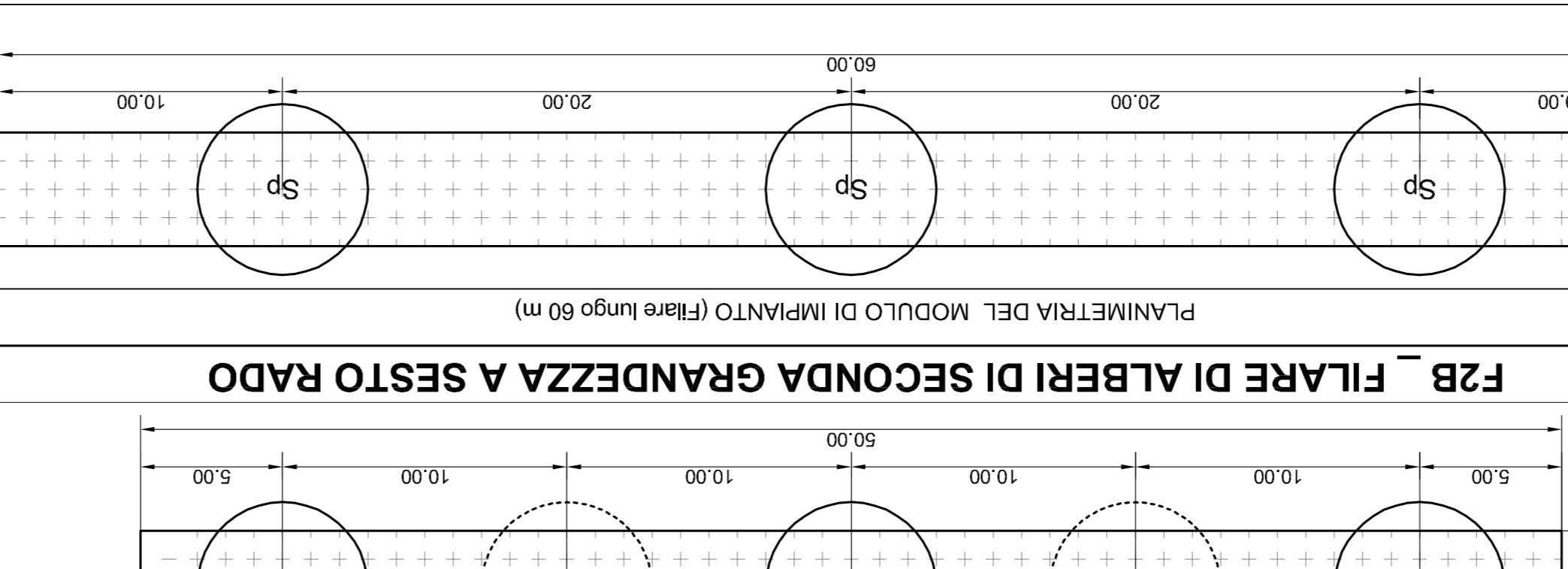


Table with 5 columns: Code, Species, Dimensions, Planting Date, and Notes. Includes rows for F2A_Qp and F2A_Qi.

COMPOSIZIONE SPECIFICA



PLANIMETRIA DEL MODULO DI IMPIANTO (filare lungo 50 m)

F2B - FILARE DI ALBERI DI SECONDA GRANDEZZA A SESTO RADO

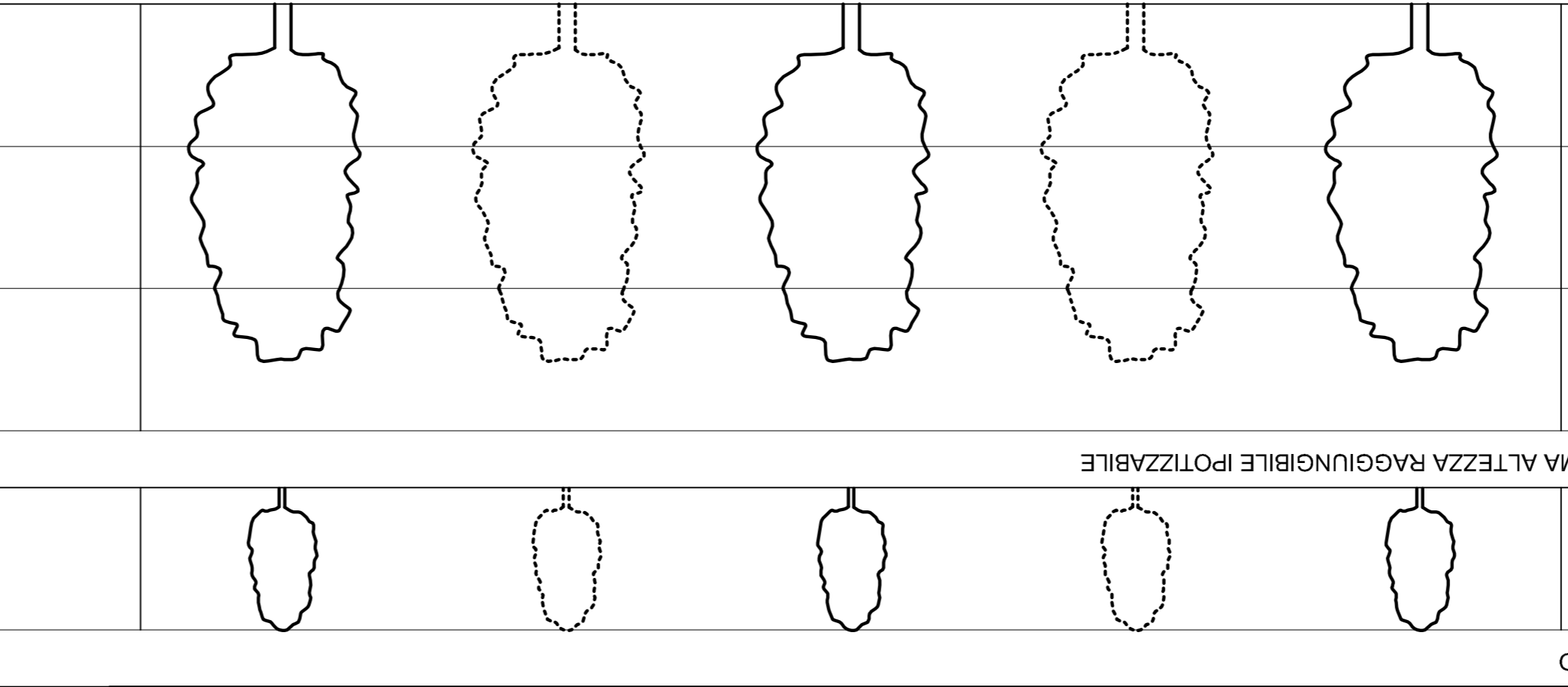
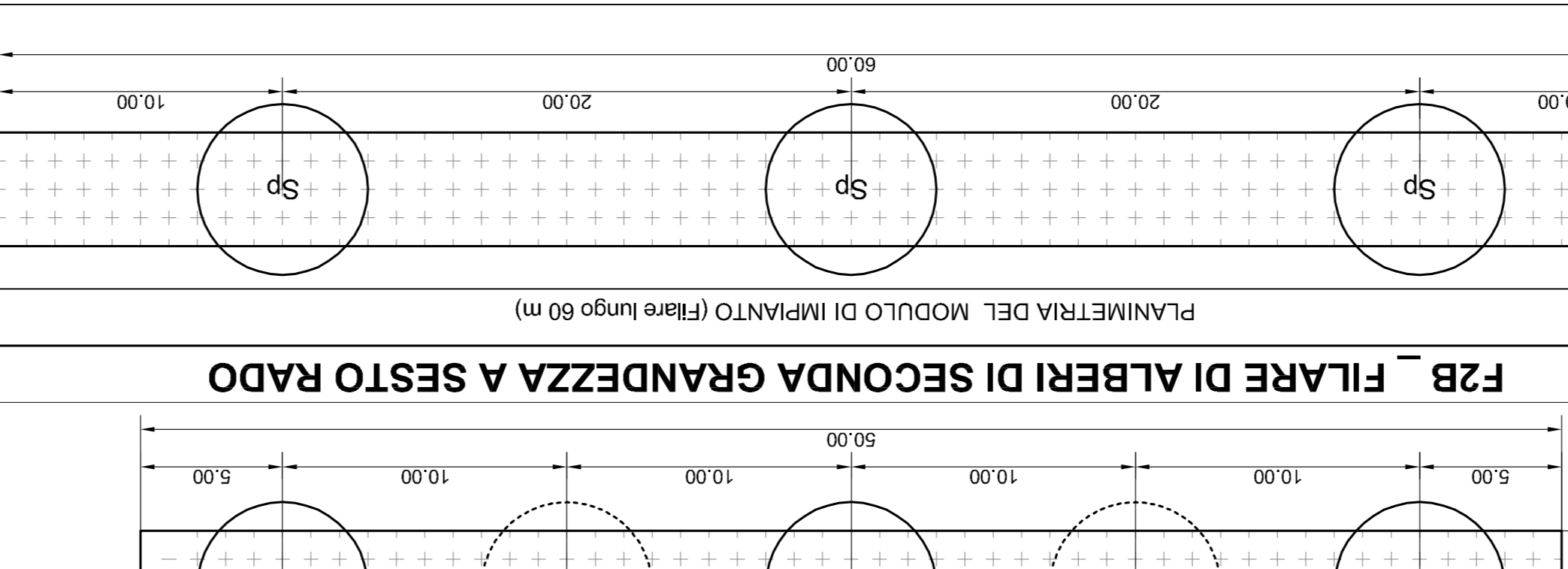


Table with 5 columns: Code, Species, Dimensions, Planting Date, and Notes. Includes rows for F2B_Qp and F2B_Qi.

COMPOSIZIONE SPECIFICA



PLANIMETRIA DEL MODULO DI IMPIANTO (filare lungo 50 m)

F4 - FILARI DI ALBERI MISTI

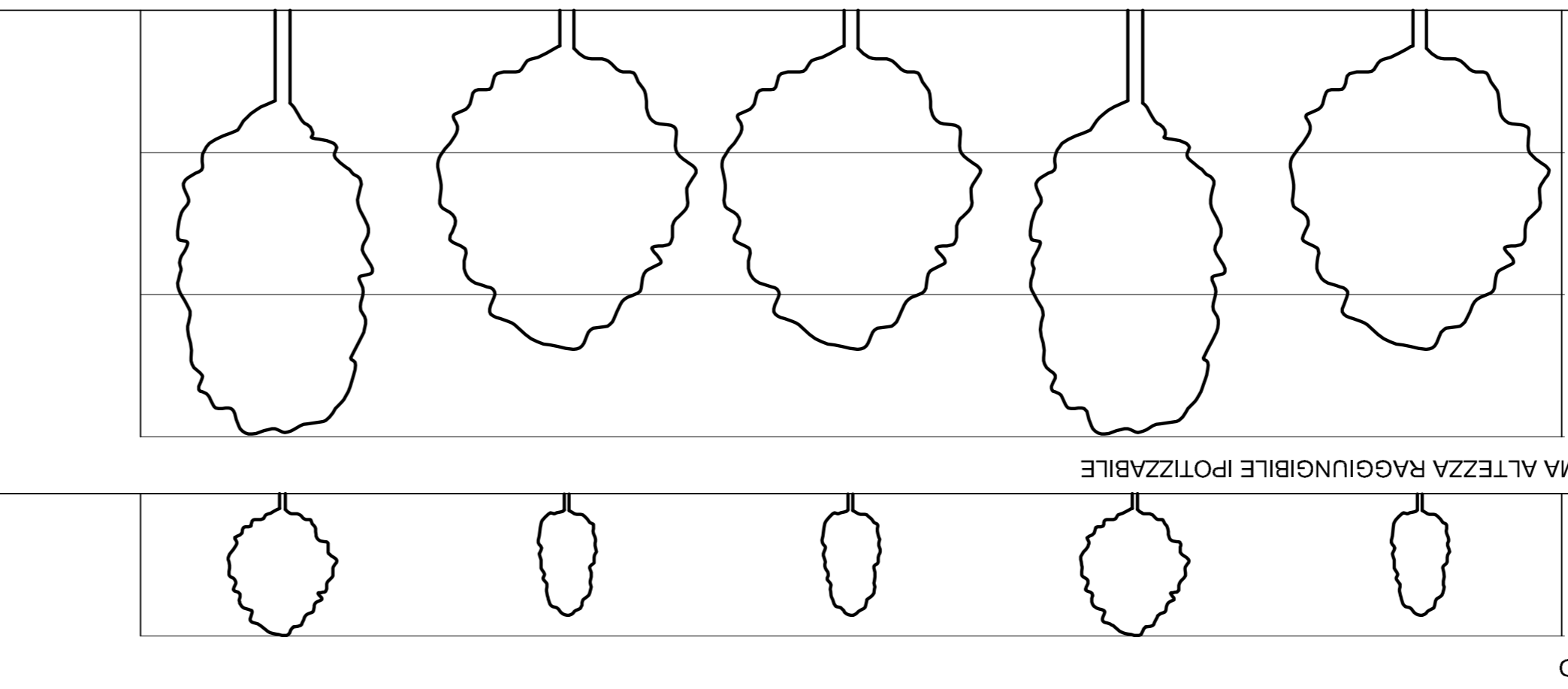
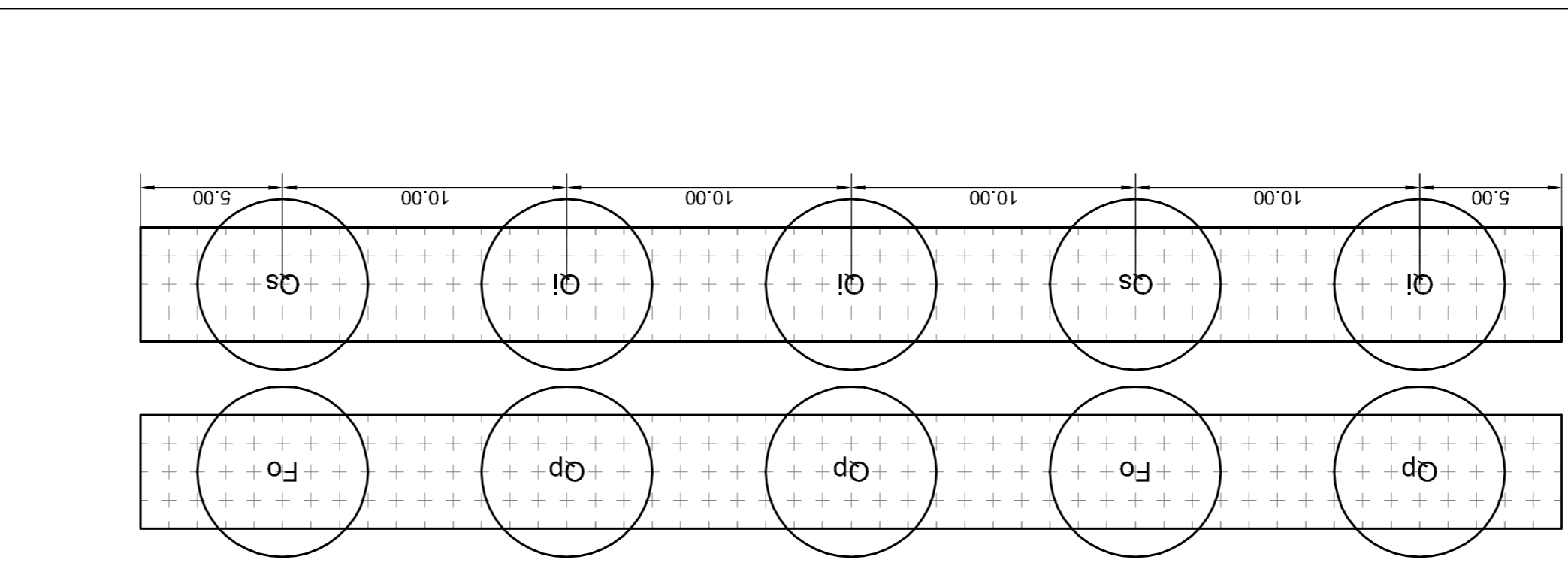


Table with 5 columns: Code, Species, Dimensions, Planting Date, and Notes. Includes rows for F4_Qp and F4_Qi.

COMPOSIZIONE SPECIFICA



PLANIMETRIA DEL MODULO DI IMPIANTO (filare lungo 50 m)

S1 - SIEPE ARBUSTIVA - S2 - SIEPE ARBUSTIVA IGROFILA


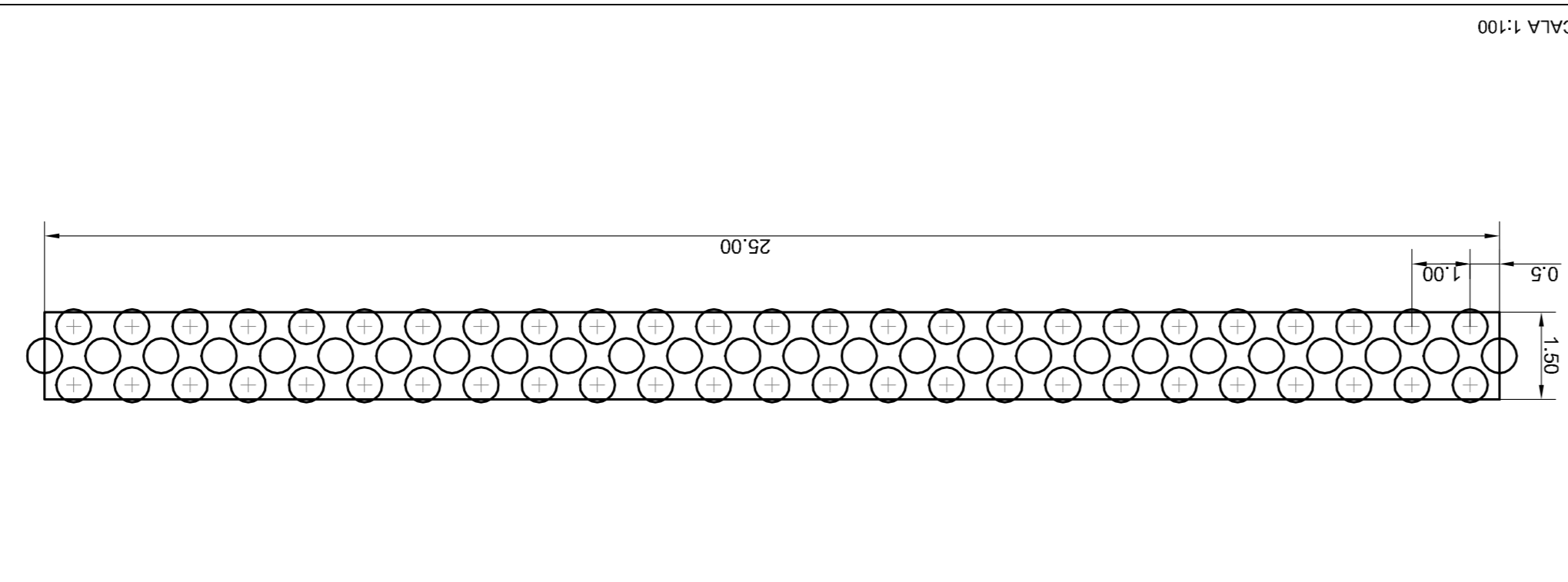


Table with 5 columns: Code, Species, Dimensions, Planting Date, and Notes. Includes rows for S1-Qp, S1-Qi, S2-Qp, and S2-Qi.

COMPOSIZIONE SPECIFICA



PLANIMETRIA DEL MODULO DI IMPIANTO (25x1) m = 25 mq

S3 - SIEPE ARBORATA

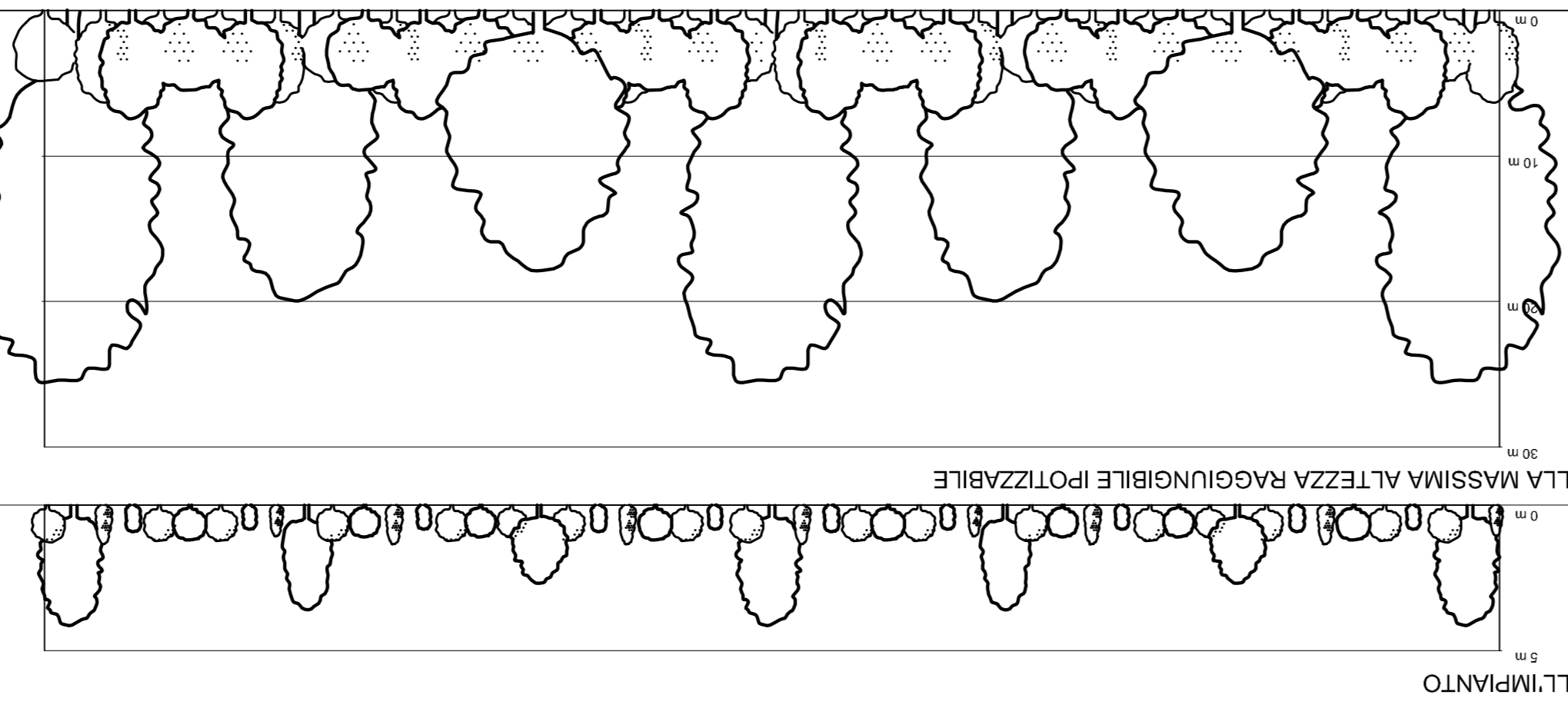
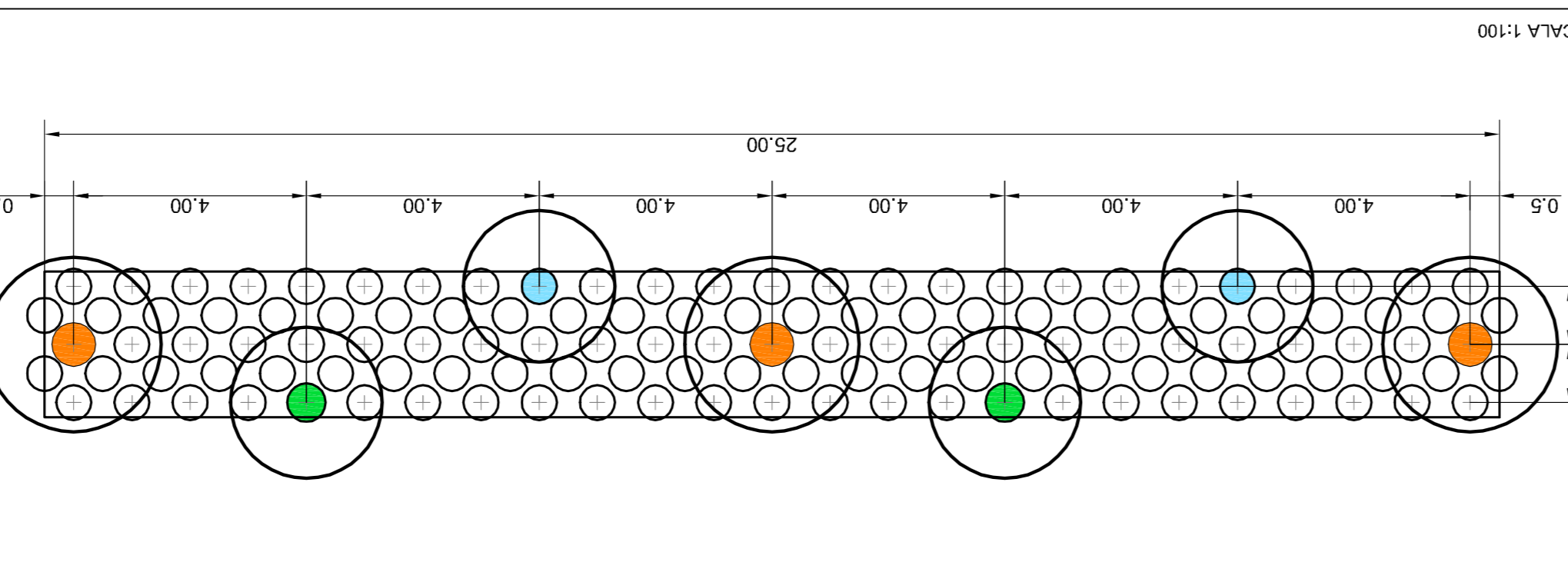


Table with 5 columns: Code, Species, Dimensions, Planting Date, and Notes. Includes rows for S3-Qp and S3-Qi.

COMPOSIZIONE SPECIFICA



PLANIMETRIA DEL MODULO DI IMPIANTO (25x2) m = 50 mq

S4 - SIEPE ARBORATA IGROFILA

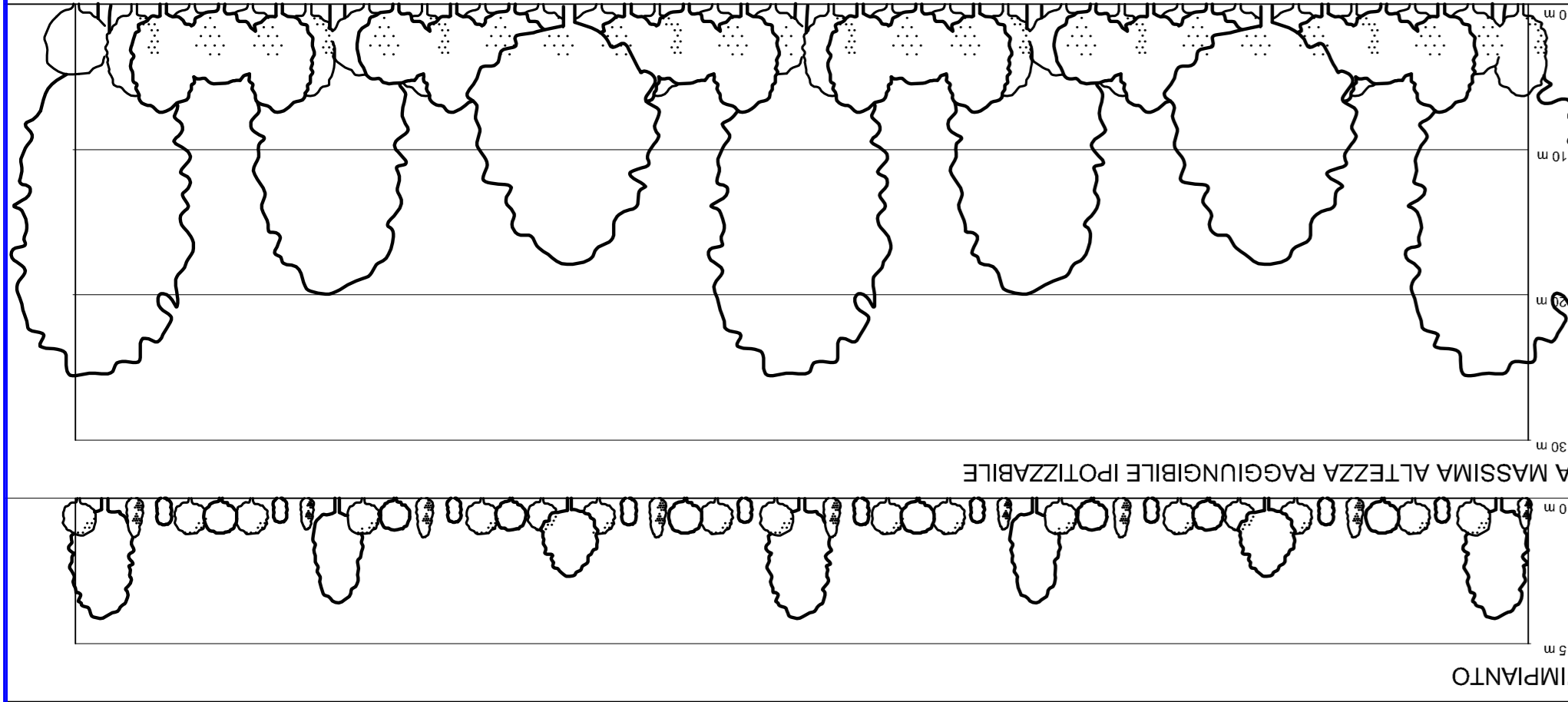
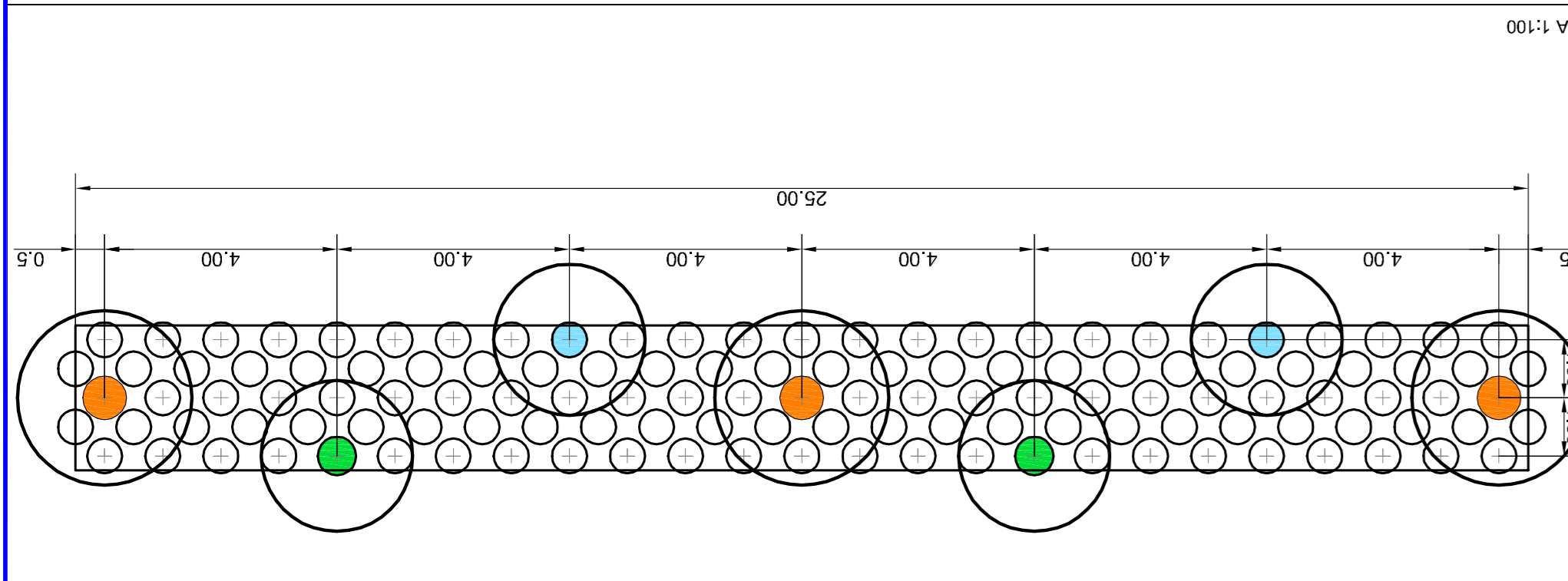



Table with 5 columns: Code, Species, Dimensions, Planting Date, and Notes. Includes rows for S4-Qp and S4-Qi.

COMPOSIZIONE SPECIFICA



PLANIMETRIA DEL MODULO DI IMPIANTO (25x2) m = 50 mq

Società Autostrada Tirrenica P.A. GRUPPO AUTOSTRADALE PER L'ITALIA S.P.A.



AUTOSTRADA (A12) : ROSIGNANO - CIVITAVECCHIA

LOTTO 3

TRATTO: SCARLINO - GROSSETO SUD

PROGETTO DEFINITIVO

INFRASTRUTTURA STRATEGICA DI PREMIANTE INTERESSE

Nazionale le cui procedure di approvazione sono regolate

DALL'ART. 161 DEL D.LGS. 163/2006

DOCUMENTAZIONE GENERALE

INTERVENTI DI INSERIMENTO, RIVALUTAZIONE E RECUPERO AMBIENTALE

ABACO DEGLI INTERVENTI VEGETAZIONALI E DEI PASSAGGI FAUNISTICI: RILIEVI ANTAPPENNINICI

Tov. 3/4

L. RESPONSABILE PROGETTAZIONE

RESPONSABILE VERIFICA

RESPONSABILE DIREZIONE

FEBBRAIO 2011

Administrative header with logos of SAT, Comune di Scarlino, and other entities.