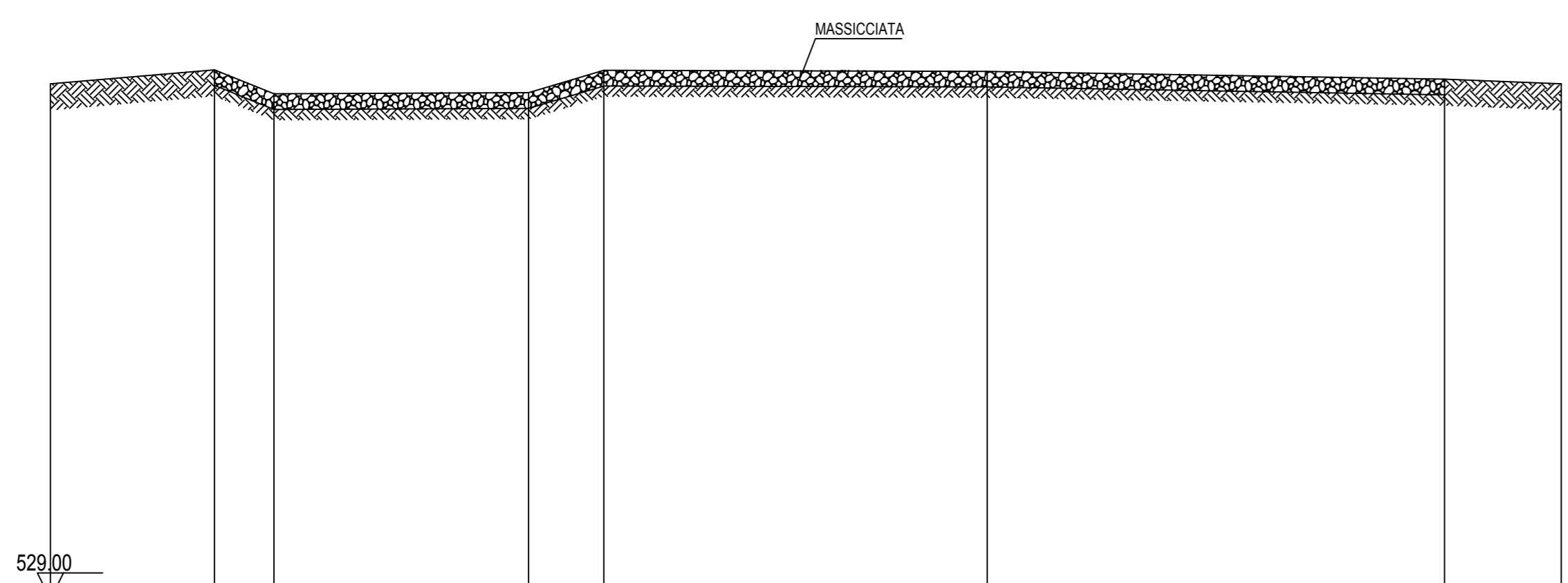
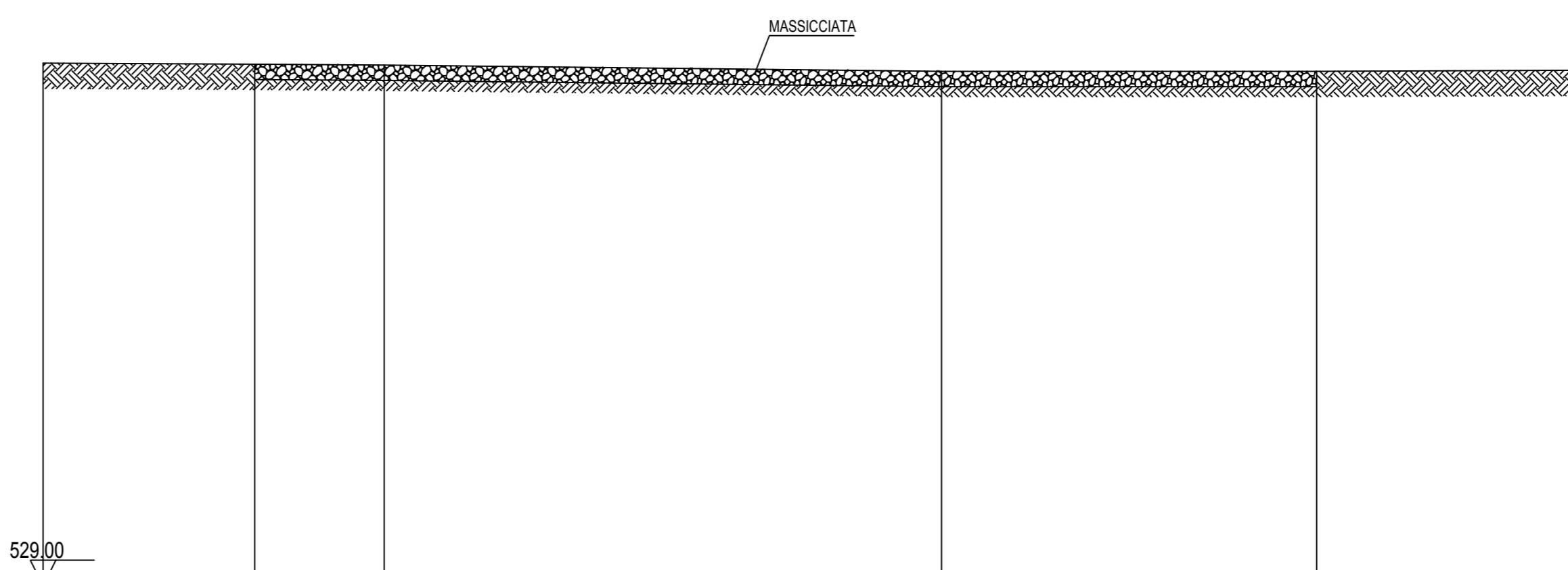


Sezione 3A
 Progr. 38.50
 Scala 1:200



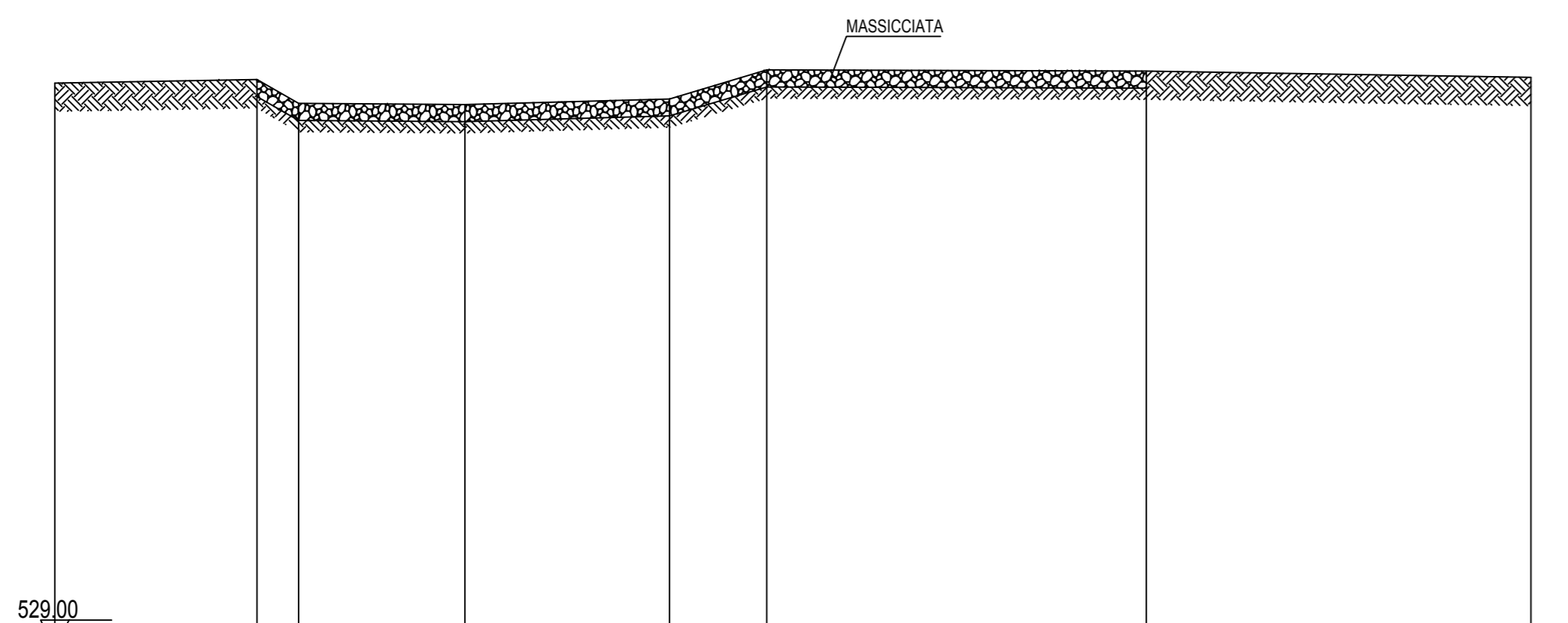
| | | | | | | | | | |
|----------|-------------|--------|--------|--------|--------|--------|--------|--------|--------|
| PUNTI | | 1 | 2 | 3 | 4 | 5 | 6 | 7 | 8 |
| QUOTE | TERRENO | 548.74 | 548.27 | 548.96 | 548.38 | 548.25 | 548.22 | 548.90 | 548.74 |
| | PROGETTO | | | | | | | | |
| DISTANZE | PARZIALI | | 6.29 | 3.23 | 9.74 | 2.99 | 14.68 | 17.48 | 4.41 |
| | PROGRESSIVE | 0 | 6.29 | 9.52 | 19.26 | 22.25 | 36.93 | 54.41 | 58.82 |

Sezione 3B
 Progr. 39.75
 Scala 1:200




| | | | | | | | |
|----------|-------------|--------|--------|--------|--------|--------|--------|
| PUNTI | | 1 | 2 | 3 | 4 | 5 | 6 |
| QUOTE | TERRENO | 548.64 | 548.63 | 548.38 | 548.96 | 548.95 | 548.99 |
| | PROGETTO | | | | | | |
| DISTANZE | PARZIALI | | 8.39 | 5.06 | 21.79 | 14.70 | 10.11 |
| | PROGRESSIVE | 0 | 8.39 | 13.45 | 35.24 | 50.94 | 61.05 |

Sezione 2A
 Progr. 23.25
 Scala 1:200



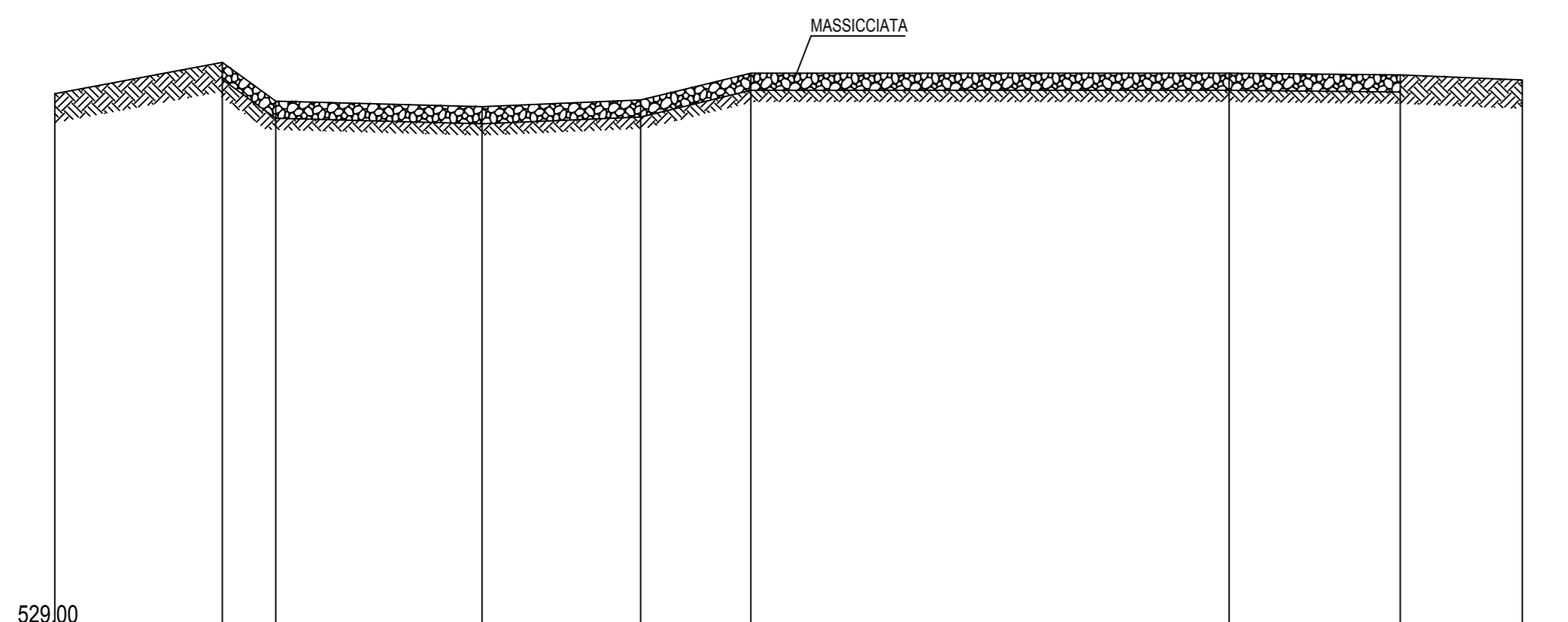
| | | | | | | | | | |
|----------|-------------|--------|--------|--------|--------|--------|--------|--------|--------|
| PUNTI | | 1 | 2 | 3 | 4 | 5 | 6 | 7 | 8 |
| QUOTE | TERRENO | 548.80 | 548.02 | 548.19 | 548.14 | 548.25 | 548.27 | 548.32 | 548.11 |
| | PROGETTO | | | | | | | | |
| DISTANZE | PARZIALI | | 7.13 | 1.46 | 5.96 | 7.20 | 3.41 | 13.36 | 13.55 |
| | PROGRESSIVE | 0 | 7.13 | 8.59 | 14.55 | 21.75 | 25.16 | 38.52 | 52.07 |

Sezione 2B
 Progr. 24.35
 Scala 1:200



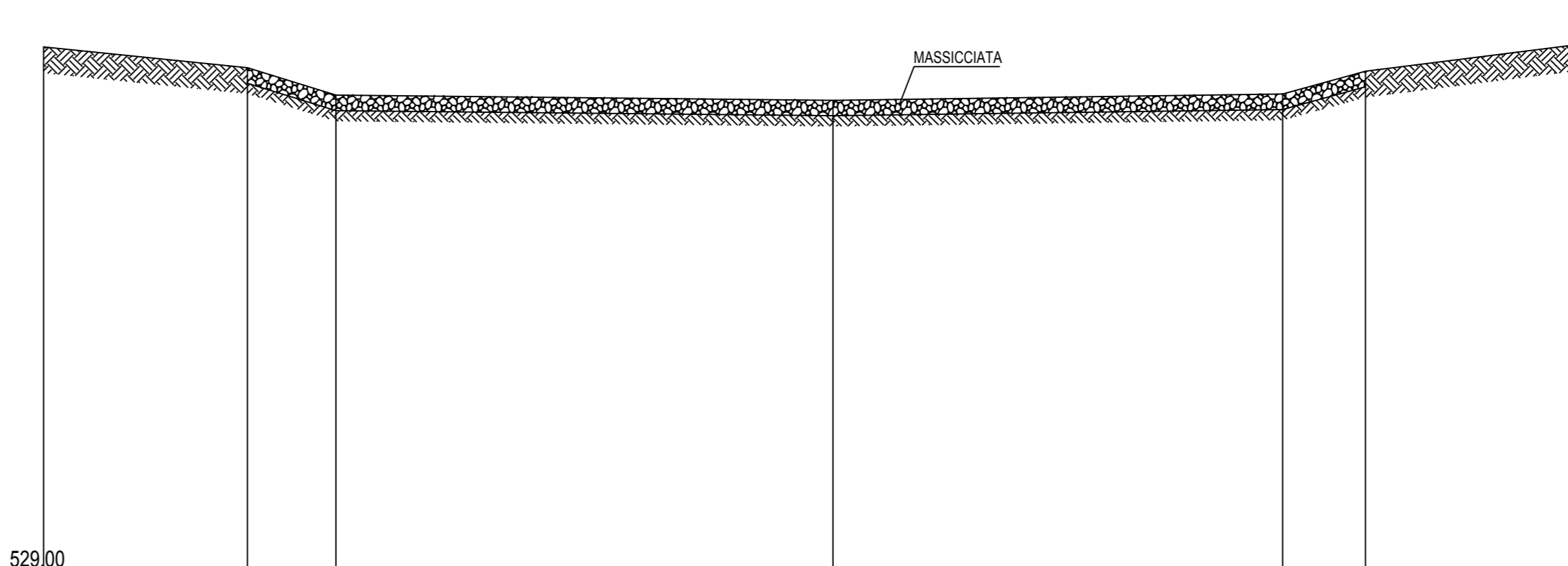
| | | | | | | | | | | |
|----------|-------------|--------|--------|--------|--------|--------|--------|--------|--------|--------|
| PUNTI | | 1 | 2 | 3 | 4 | 5 | 6 | 7 | 8 | 9 |
| QUOTE | TERRENO | 548.28 | 548.25 | 548.35 | 548.25 | 548.32 | 548.22 | 548.04 | 548.06 | 548.19 |
| | PROGETTO | | | | | | | | | |
| DISTANZE | PARZIALI | | 9.90 | 5.96 | 2.84 | 11.16 | 14.14 | 7.78 | 3.34 | 8.51 |
| | PROGRESSIVE | 0 | 9.90 | 15.86 | 18.70 | 29.86 | 44.02 | 51.80 | 55.14 | 63.65 |

Sezione 1A
 Progr. 4.50
 Scala 1:200



| | | | | | | | | | | |
|----------|-------------|--------|--------|--------|--------|--------|--------|--------|--------|--------|
| PUNTI | | 1 | 2 | 3 | 4 | 5 | 6 | 7 | 8 | 9 |
| QUOTE | TERRENO | 548.74 | 548.83 | 548.49 | 548.28 | 548.51 | 548.45 | 548.44 | 548.38 | 548.21 |
| | PROGETTO | | | | | | | | | |
| DISTANZE | PARZIALI | | 5.91 | 1.88 | 7.25 | 5.50 | 3.88 | 16.64 | 8.21 | 4.32 |
| | PROGRESSIVE | 0 | 5.91 | 7.79 | 15.04 | 20.54 | 24.42 | 41.06 | 49.27 | 53.59 |

Sezione 1B
 Progr. 6.40
 Scala 1:200



| | | | | | | | | |
|----------|-------------|--------|--------|--------|--------|--------|--------|--------|
| PUNTI | | 1 | 2 | 3 | 4 | 5 | 6 | 7 |
| QUOTE | TERRENO | 548.21 | 548.42 | 548.38 | 548.14 | 548.38 | 548.27 | 548.28 |
| | PROGETTO | | | | | | | |
| DISTANZE | PARZIALI | | 7.89 | 3.41 | 19.22 | 17.38 | 3.20 | 7.96 |
| | PROGRESSIVE | 0 | 7.89 | 11.30 | 30.52 | 47.90 | 51.10 | 59.06 |

ORDINE DEGLI INGEGNERI - TERAMO
 986 DI MICHELE JOH. CESARE
 INGEGNERE

Eni S.p.A.
 Distretto Meridionale

Progetto: RIPRISTINO TERRITORIALE AREA POZZO FERRANDINA 19

Opera: VALUTAZIONE PRELIMINARE (ai sensi dell'art. 6, comma 9 del D.Lgs. 152/2006)

Testo: SEZIONI STATO DI FATTO

| | | |
|--------|---------------|-----------|
| PROGER | SRM_AMB_01_23 | SCALA |
| | ALLEGATO 9 | 1/200 |
| 03 | Aprile 2018 | Emissione |
| 03 | 03/04/2018 | Proger |
| 03 | | ENI |
| 03 | | ENI |