STRALCIO PLANIMETRICO-Scala 1:500

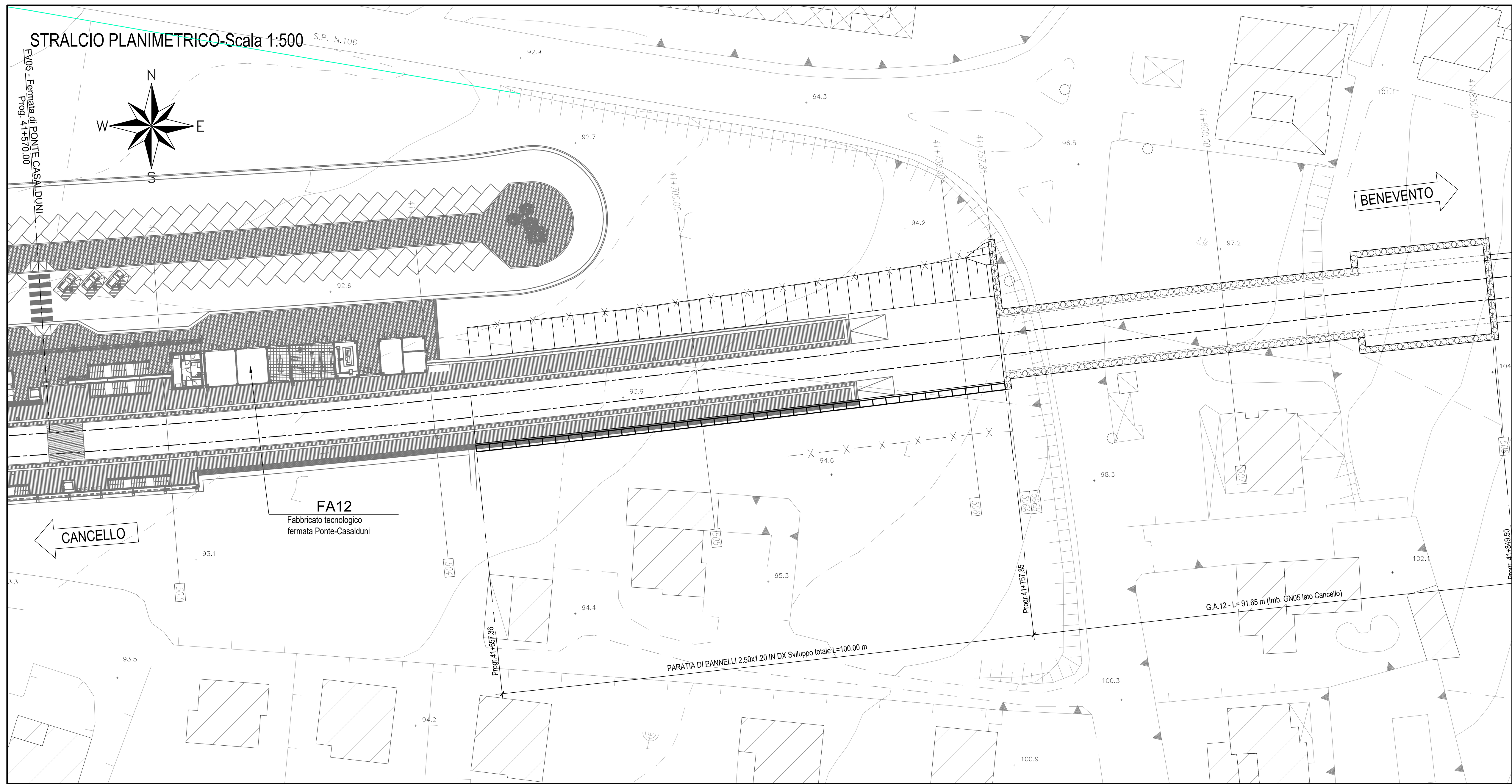

PROSPETTO PARATIA DX-Scala 1:200

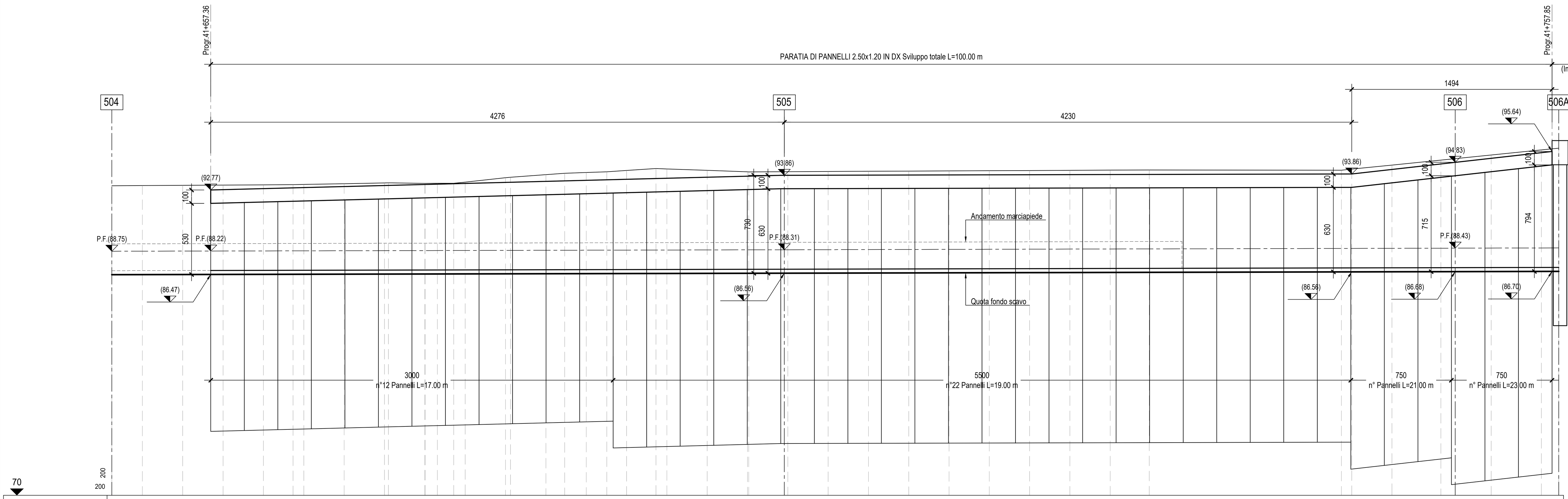

PICCHETTO	PROGRESSIVE	PARZIALI	QUOTE
1	0		93.08
2	2.27	2.27	93.1
3	5.28	3.01	93.11
4	8.3	3.01	93.13
5	11.31	3.01	93.15
6	13.51	2.21	93.16
7	14.32	0.8	93.18
8	17.32	3.01	93.24
9	20.33	3.01	93.3
10	20.63	0.3	93.3
11	23.34	2.71	93.26
12	23.36	0.02	93.26
13	24.27	0.91	93.27
14	25.49	1.22	93.26
15	26.35	0.86	93.36
16	29.36	3.01	93.68
17	29.73	0.37	93.72
18	32.36	2.64	93.91
19	33.76	1.4	94.02
20	35.37	1.61	94.07
21	36.9	1.53	94.12
22	38.38	1.48	94.22
23	40.57	2.19	94.36
24	41.38	0.82	94.34
25	44.39	3.01	94.23
26	47.4	3.01	94.12
27	47.48	0.09	94.12
28	50.4	2.92	94.13
29	53.41	3.01	94.15
30	56.41	3	94.16
31	59.42	3	94.18
32	62.42	3	94.19
33	65.42	3	94.2
34	68.43	3	94.22
35	71.43	3	94.23
36	74.43	3	94.25
37	77.35	2.92	94.26
38	91.67	14.32	94.24
39	92.44	0.77	94.32
40	95.44	3	94.63
41	99.09	3.65	94.99
42	102.84	3.75	95.37
43	106.59	3.75	95.75
44	107.88	1.29	95.88

SEZIONE 41+657.36

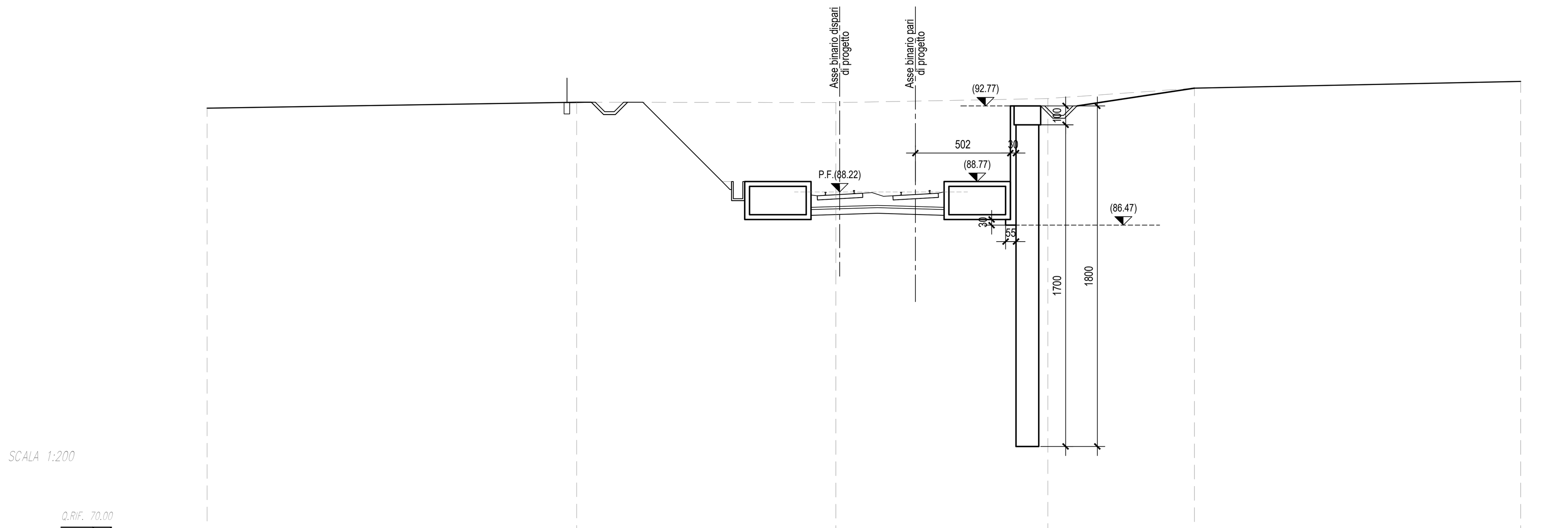

QUOTE TERRENO	92.65	92.96	92.94 / 92.95	93.16	93.71	94.07
DIST.PARZIALI TERRENO	19.54	13.70	11.01	7.75	17.25	

SEZIONE N. : 506

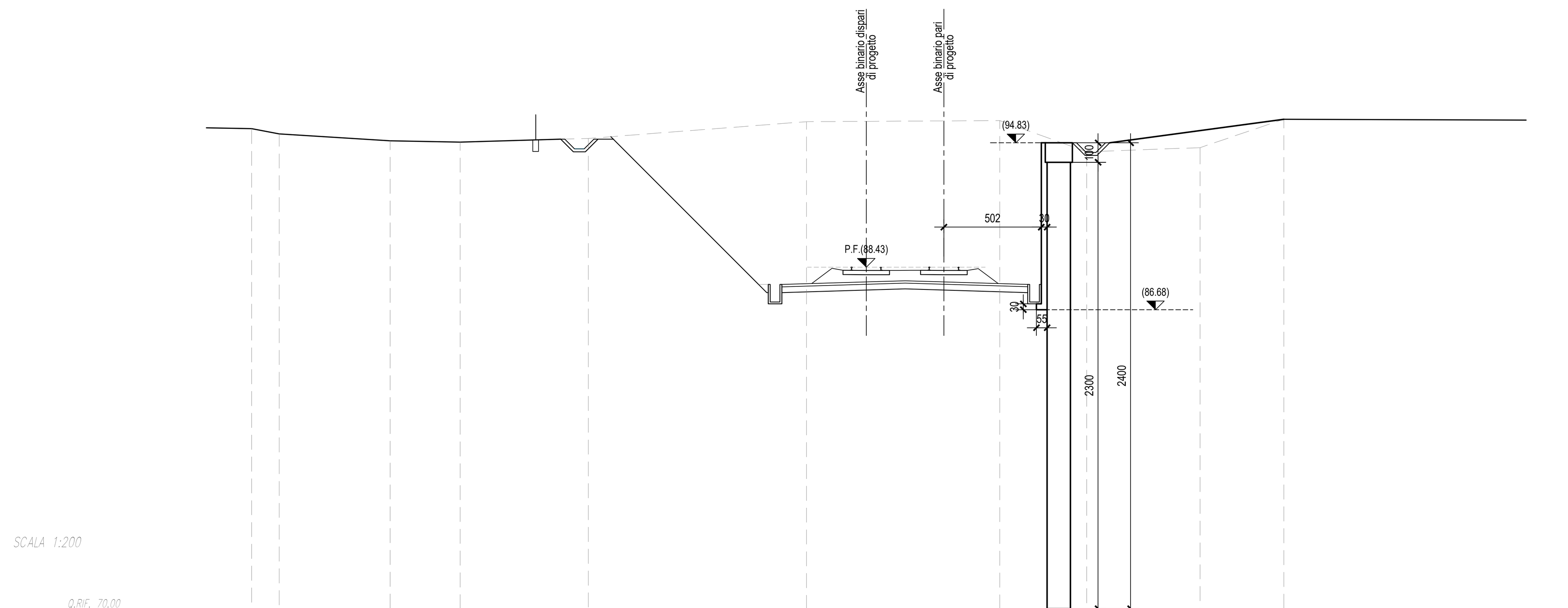

QUOTE TERRENO	95.56	95.20	94.94	94.87	95.06	95.92	95.94	95.98	94.37	94.58	96.05
DIST.PARZIALI TERRENO	1.42	5.71	3.61	6.60	11.24	3.08	6.88	4.48	5.84	4.32	16.50

SEZIONE N. : 505

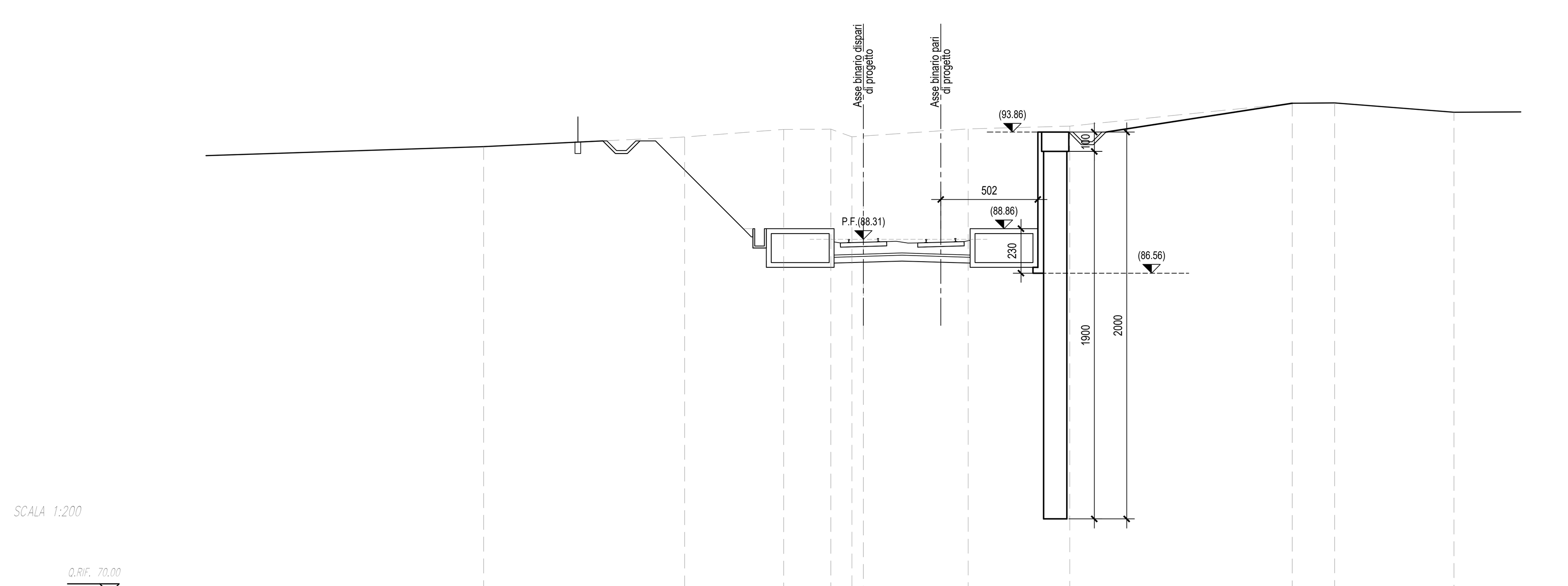

QUOTE TERRENO	93.11	93.60	94.00	94.01	93.62 / 93.66	94.02	94.17	95.35	95.37	94.89	
DIST.PARZIALI TERRENO	20.36	10.39	5.13	2.43	1.09	0.80	5.42	5.26	11.50	2.19	6.17

SEZIONE N. : 506A

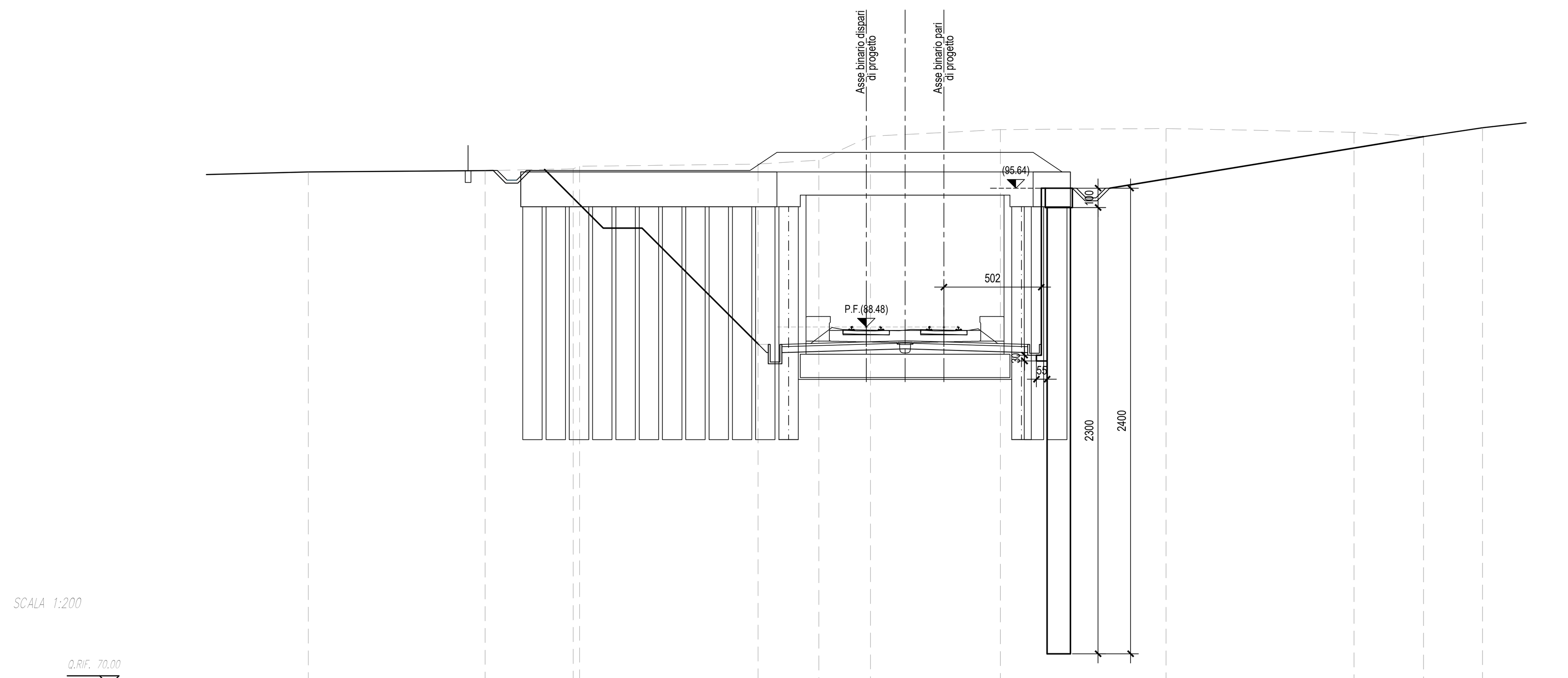

QUOTE TERRENO	96.48	96.54	96.64 / 96.77	96.88	97.08	98.22 / 98.31	98.66	98.71	98.52	98.30	98.76
DIST.PARZIALI TERRENO	9.11	4.53	9.19	3.13	2.44	6.70	8.54	9.68	3.58	3.04	

SEZIONE TIPO-Scala 1:100

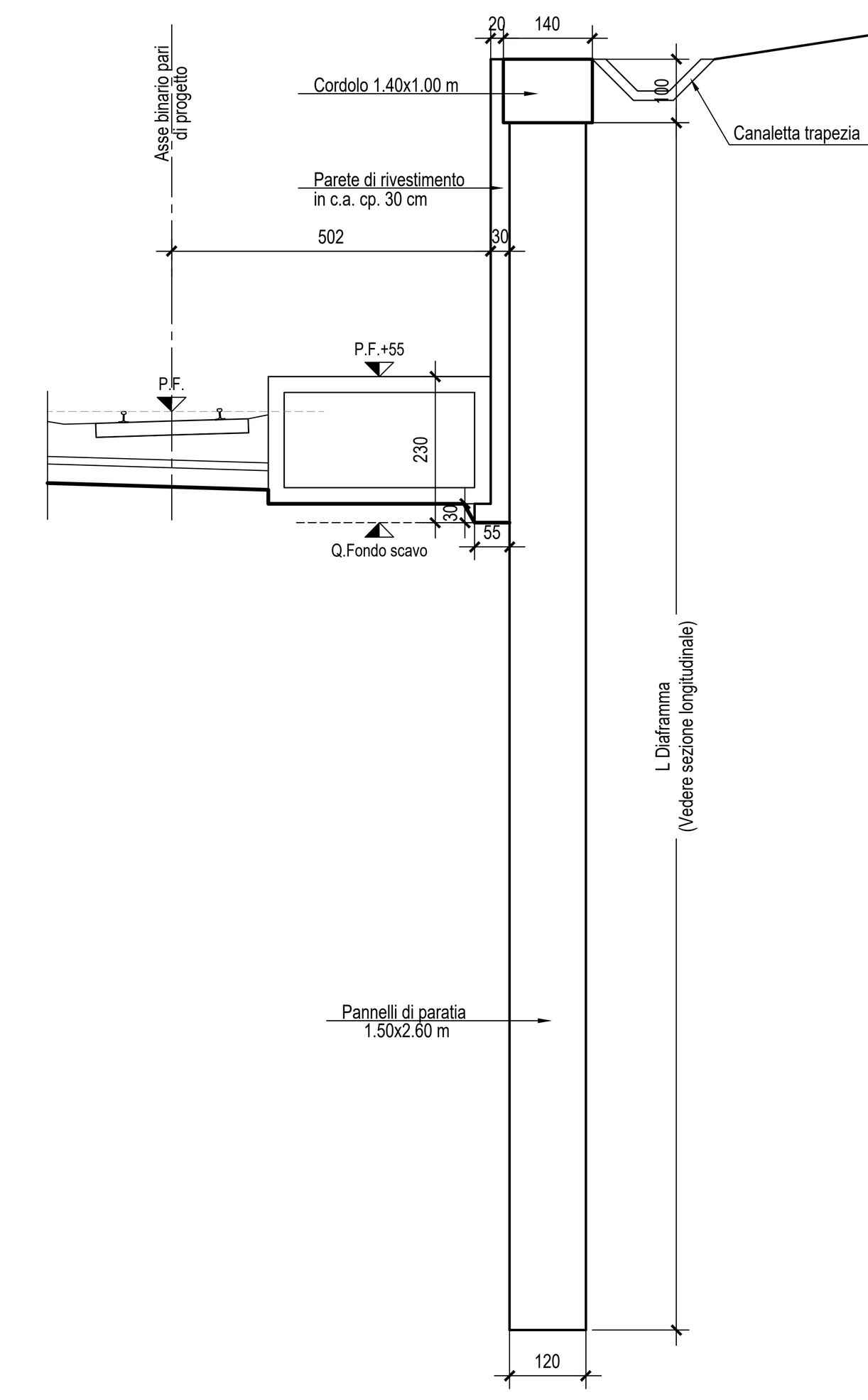

COMMITTENTE:

RFI RETE FERROVIARIA ITALIANA
GRUPPO FERROVIE DELLO STATO ITALIANE

PROGETTAZIONE:

ITALFERR
GRUPPO FERROVIE DELLO STATO ITALIANE

DIREZIONE TECNICA
UO INFRASTRUTTURE CENTRO

PROGETTO DEFINITIVO

ITINERARIO NAPOLI - BARI
RADDOPPIO TRATTA CANCELLO - BENEVENTO
II LOTTO FUNZIONALE FRASSO TELESINO - VITULANO
3° LOTTO FUNZIONALE S.LORENZO-VITULANO
PARATIA SOSTEGNO IN DX (B.P.) dal km 41+657.36 al km 41+757.85
Planimetria generale e sezioni

SCALA : Varie

COMMESSA	LOTTO	FASE	ENTE	TIPO DOC.	OPERA/DISCIPLINA	PROGR.	REV.
IF0H	32	D	11	PZ	TR2405	001	A

Revis.	Descrizione	Redatto	Data	Verificato	Data	Approvato	Data	Autorizzato Data
A	Emissione Esecutiva	M. Perrino	06/2017	F. Bavetta	06/2017	F.Cerrone	06/2017	ITALFERR S.p.A. Direzione Tecnica Infrastrutture Centro Dott. Ing. Fabrizio Arduini Ordine degli Ingegneri della Provincia di Roma n. 16392

File: IF0H32D11PZTR2405001A.dwg | n. Elab.: 3L 112