



ANAS S.P.A.



AUTOSTRADA A4 - VARIANTE DI MESTRE

# PASSANTE AUTOSTRADALE

(L.443/2001 D.Lgs. 20.08.2002 N°190)

PROGETTO ESECUTIVO  
C.U.P D51B04000060001

IL RESPONSABILE  
DEL PROCEDIMENTO

GENERAL CONTRACTOR

 **Passante di Mestre S.C.p.A.**

DIREZIONE LAVORI



PROGETTAZIONE ESECUTIVA



RESPONSABILE DEL PROGETTO:  
DOTT. ING. LUCIO ZOLLET



PROGETTO STRADALE  
CASELLO DI MARTELLAGO-SCORZE<sup>1</sup> E VIABILITA<sup>1</sup> DI COLLEGAMENTO  
ROTATORIA VIA MORSINI - SEZIONI CORRENTI

CODICE DOCUMENTO

ZLT.5E2.C2411B.PE.SV.001.00

CODIFICA WBS

C2411B

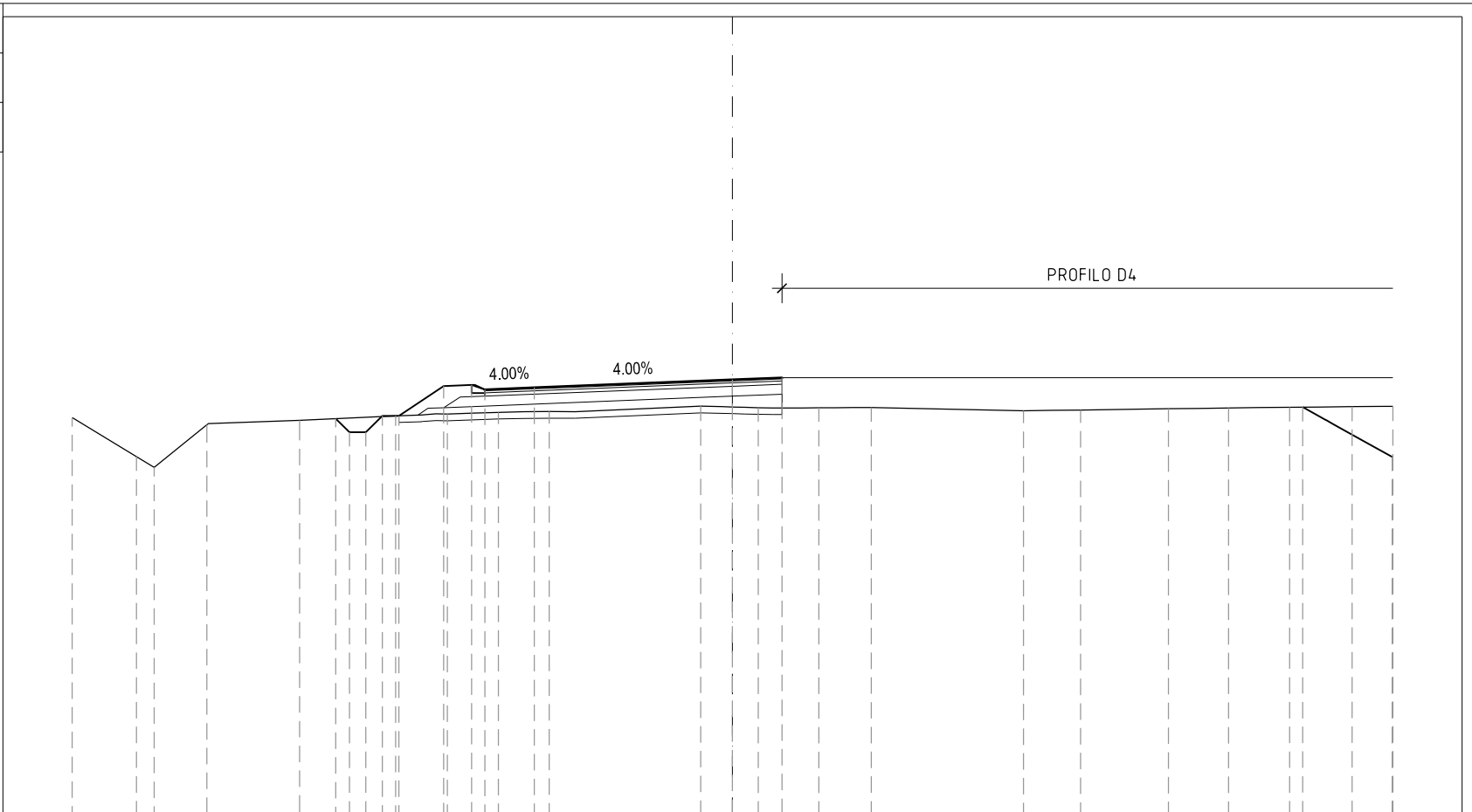
REV.	DATA	DESCRIZIONE	REDATTO	CONTROLLATO	APPROVATO	TAVOLA
00	07/12	EMISSIONE UFFICIALE	TARULLI	ZANCHETTIN	ZOLLET	<b>C2411B.PE.SV.001</b>
01						SCALA
02						-
03						CAD
04						NOME FILE ZLT.5E2.C2411B.PE.SV.001.00.dwg

PROFILO ROT\_MOROSINI

SEZIONE R-1

PROGRESSIVA 0.00

-4  
200 200



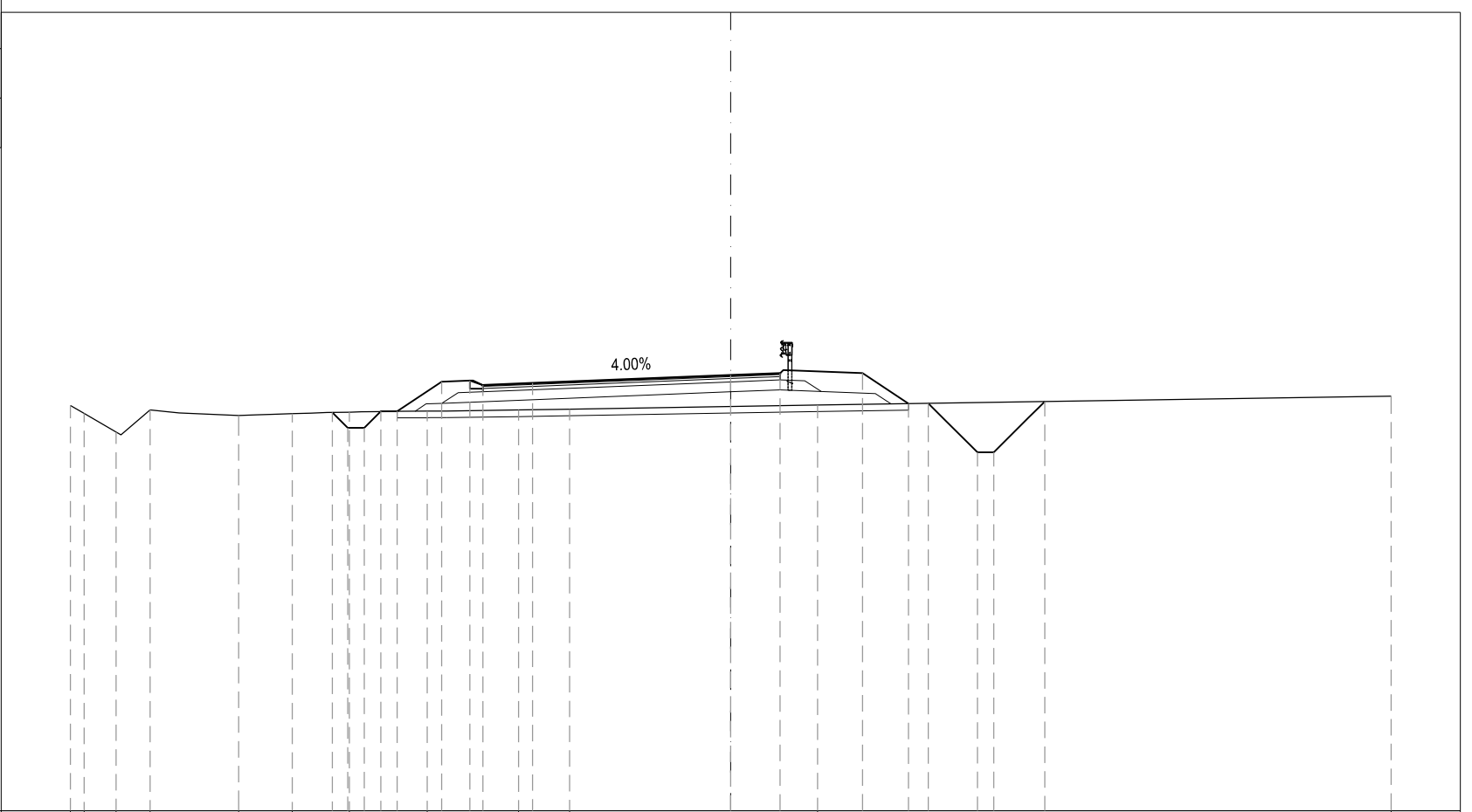
PROGRESSIVE TERRENO	-20.00	18.05	17.51	15.92	13.11	10.20	-8.63	-7.09	-5.55	-0.96	0.78	2.61	4.20	8.81	10.55	13.21	15.02	16.88	18.76	20.00	
PARZIALI TERRENO		1.95	0.54	1.59	2.81	2.91	1.57	1.54	1.54	4.59	1.74	1.83	1.59	4.61	1.74	2.66	1.81	1.86	1.88	1.24	
QUOTE TERRENO	8.05	6.86	6.54	7.83	7.96	8.10	8.16	8.21	8.23	8.39	8.35	8.35	8.35	8.26	8.28	8.32	8.34	8.36	8.38	8.39	
PROGRESSIVE PROGETTO							-12.02	-11.60	-11.10	-10.60	-10.10	-8.75	-7.90	-7.50	-6.00	0.00	1.50			17.27	19.98
PARZIALI PROGETTO							0.42	0.50	0.50	0.50	0.50	0.35	0.85	0.40	1.50	6.00	1.50			2.71	
QUOTE PROGETTO							8.01	7.60	7.60	8.10	8.10	9.01	9.04	8.90	8.96	9.20	9.26			8.37	6.86

PROFILO ROT\_MOROSINI

SEZIONE R-2

PROGRESSIVA 9.14

-4  
200 200



PROGRESSIVE TERRENO		20.00	19.59	18.62	17.59		14.91		13.28		11.55		9.19		6.43		4.88		2.63		20.00					
PARZIALI TERRENO	0.41		0.97		1.03	2.68		1.63		1.73	2.36		2.76		1.55		7.51				17.37					
QUOTE TERRENO	8.29	8.04	7.48	8.15		7.98	8.04	8.08	8.11	8.15	8.17		8.30								8.56					
PROGRESSIVE PROGETTO								-12.07	-11.60	-11.10	-10.60	-10.10	-9.60	-8.76	-7.91	-7.51	-6.01		-0.01	1.49	3.99	5.38	5.98	7.47	7.97	9.51
PARZIALI PROGETTO								0.47	0.50	0.50	0.50	0.50	0.50	0.85	0.40	1.50		6.00	1.50	2.50	1.39	1.49	0.50	1.54		
QUOTE PROGETTO								8.07	7.61	7.61	8.11	8.11	9.01	9.04	8.90	8.96			9.20	9.26	9.26	8.34	8.35	6.87	6.87	8.40

PROFILO ROT\_MOROSINI

SEZIONE R-3

PROGRESSIVA 19.77

-4  
200 200



PROGRESSIVE TERRENO	20.00	18.50	15.14	14.88	14.09	13.61	13.25	12.73	12.45	12.07	10.58	8.65	5.73	4.14	1.98	1.84	3.19	3.69	5.26	10.16	12.91	14.57	17.60	20.00	
PARZIALI TERRENO	1.50	3.36	0.26	0.79	0.48	0.36	0.52	0.28	0.38	1.49	1.93	2.92	1.59	2.16	3.82	1.35	0.50	1.57	4.90	2.75	1.66	3.03	2.40		
QUOTE TERRENO	8.44	8.40	8.27	8.00	6.81	6.57	6.77	7.05	7.18	7.38	8.09	8.12	8.22	8.30	8.44	8.54	8.18	8.05	8.14	8.60	8.63	8.64	8.72	8.74	
PROGRESSIVE PROGETTO								-13.04	-12.46	-11.96	-11.46	-10.96	-10.11	-8.75	-7.90	-7.50	-6.00	0.00	1.50	4.00	5.35	5.94	7.44	7.94	9.61
PARZIALI PROGETTO								0.58	0.50	0.50	0.50	1.36	0.85	0.40	1.50	6.00	1.50	2.50	1.35	1.50	0.50	1.67			
QUOTE PROGETTO								7.99	7.41	7.41	7.91	8.10	9.01	9.04	8.90	8.96	9.20	9.26	9.26	8.36	8.37	6.88	6.88	8.55	

PROFILO ROT\_MOROSINI

SEZIONE R-4

PROGRESSIVA 35.72

-3  
200  
200

PROGRESSIVE TERRENO	-20.00	-18.48	-16.05	-14.44	-12.41	-10.39	-8.37	-4.25	-0.48	1.71	3.70	5.69	7.69	9.68	11.67	13.67	15.66	17.66	19.65	20.00
PARZIALI TERRENO	1.52	2.43	1.61	2.03	2.02	2.02	4.12	3.77	2.19	1.99	1.99	2.00	1.99	1.99	2.00	1.99	2.00	1.99	0.35	0.35
QUOTE TERRENO	8.48	8.48	8.49	8.49	8.49	8.50	8.51	8.52	8.54	8.54	8.54	8.54	8.54	8.54	8.54	8.54	8.55	8.55	8.55	8.55
PROGRESSIVE PROGETTO						-11.50	-11.00	-10.50	-10.00	-9.50	-8.75	-7.90	-7.50	-6.00	0.00	1.50				
PARZIALI PROGETTO					0.50	0.50	0.50	0.50	0.50	0.85	0.40	1.50	6.00	1.50						
QUOTE PROGETTO					8.50	8.00	8.50	9.01	9.04	8.90	8.96	9.20	9.26							

AIUOLA SPARTITRAFFICO      PROFILO MORSINI OVEST

4.00%

PROFILO ROT\_MOROSINI

SEZIONE R-5

PROGRESSIVA 48.44

-4  
200 200



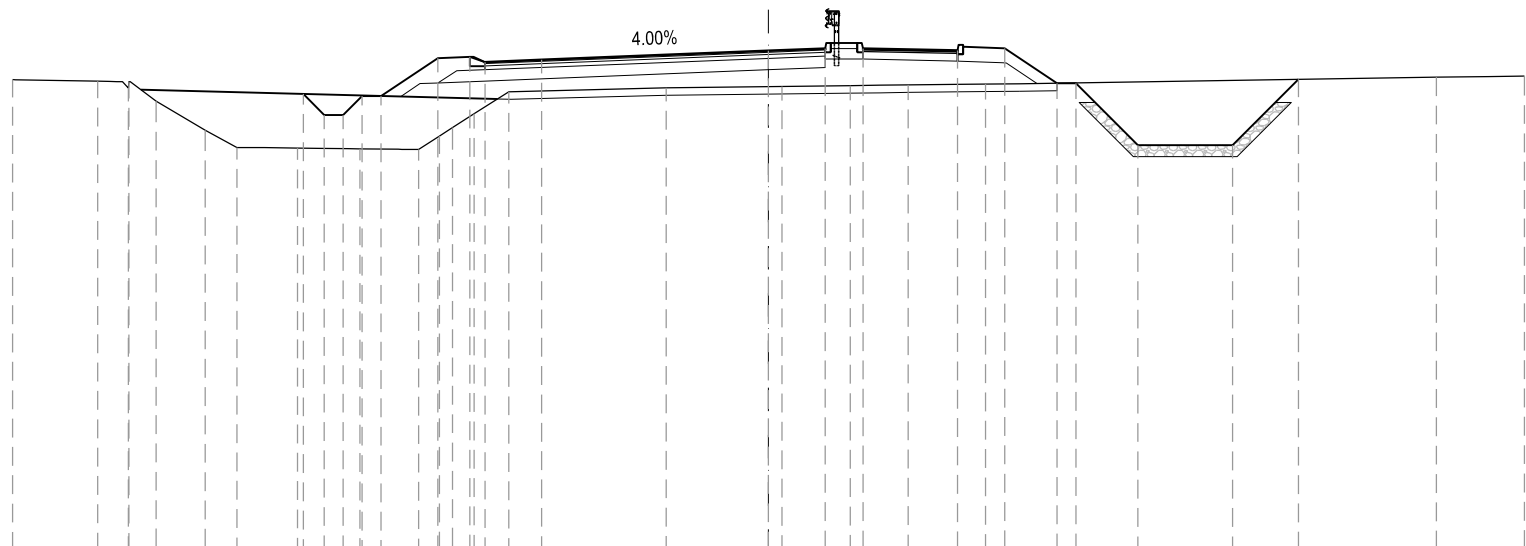
PROGRESSIVE TERRENO	20.00	17.95	16.93	16.92	15.84	14.80	14.16	12.65	10.91	8.79	7.80	7.21	6.88	6.31	-2.04	0.17	2.04	3.63	5.79	16.53	18.22	19.83	20.00			
PARZIALI TERRENO	2.05	1.02	0.01	1.08	1.04	0.64	1.51	1.74	2.12	0.99	0.59	0.33	0.57	4.27	2.21	1.87	1.59	2.16	10.74	1.69	1.61	0.17				
QUOTE TERRENO	8.44	8.40	8.24	8.38	7.62	7.00	6.65	6.63	6.61	6.59	7.20	7.56	7.77	8.12	8.22	8.25	8.27	8.29	8.31	8.47	8.49	8.51	8.51			
PROGRESSIVE PROGETTO								-12.29	-11.74	-11.24	-10.74	-10.24	-8.75	-7.90	-7.50	-6.00	0.00	1.50	2.50	5.00	6.25	7.65	8.15	9.78	12.28	14.01
PARZIALI PROGETTO								0.55	0.50	0.50	0.50	0.50	0.49	0.85	0.40	1.50	6.00	1.50	1.00	2.50	1.25	1.40	0.50	1.63	2.50	1.73
QUOTE PROGETTO								8.07	7.52	7.52	8.02	8.02	9.01	9.04	8.90	8.96	9.20	9.26	9.26	9.21	9.27	8.33	8.33	6.70	6.70	8.43

PROFILO ROT\_MOROSINI

SEZIONE R-6

PROGRESSIVA 48.82

-4  
200 200

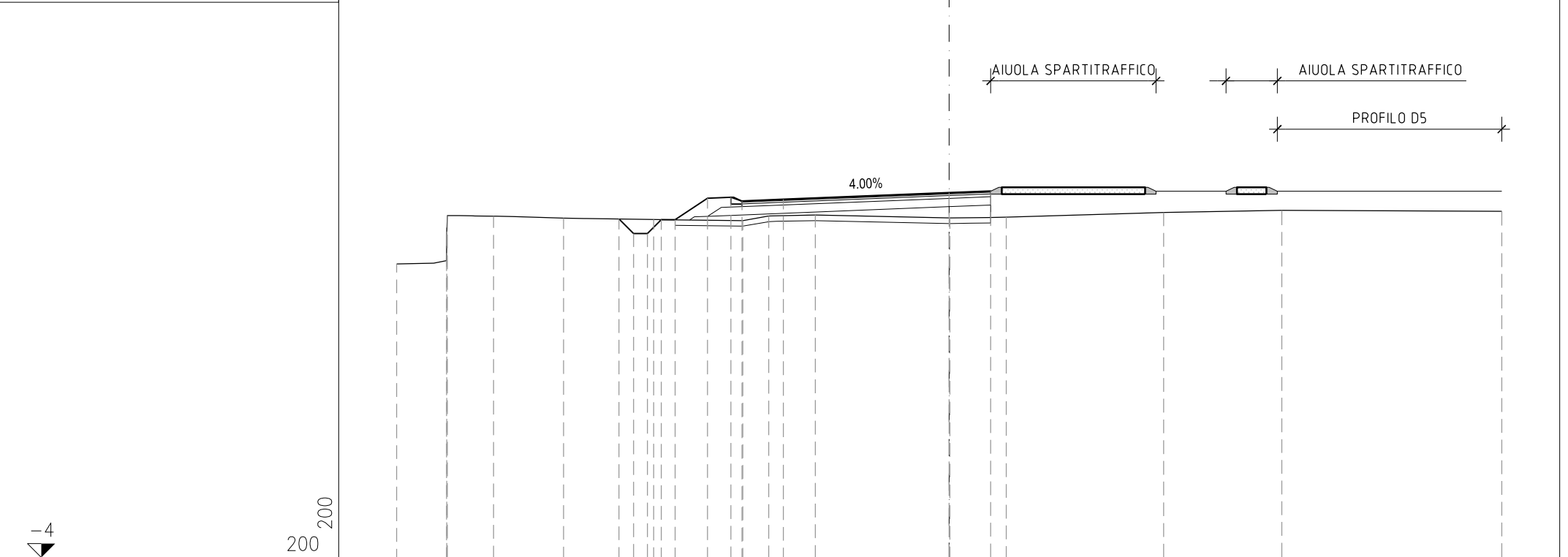


PROGRESSIVE TERRENO	20.00	17.75	16.94	16.93	16.20	14.91	14.06	12.47	10.81	9.26	8.71	8.36	7.79	6.87	2.70	0.36	2.17	3.69	5.74	17.67	20.00					
PARZIALI TERRENO	2.25	0.81	0.01	0.73	1.29	0.85	1.59	1.66	1.55	0.55	0.35	0.57	0.92	4.17	3.06	1.81	1.52	2.05	11.93	2.33						
QUOTE TERRENO	8.44	8.40	8.22	8.38	7.87	7.10	6.64	6.63	6.61	6.59	6.94	7.17	7.53	8.11	8.22	8.26	8.28	8.30	8.32	8.50	8.53					
PROGRESSIVE PROGETTO								12.31	11.75	11.25	10.75	10.25	8.75	7.90	7.50	6.00	0.00	1.50	2.50	5.00	6.25	7.63	8.13	9.78	12.28	14.02
PARZIALI PROGETTO								0.56	0.50	0.50	0.50	0.50	0.85	0.40	1.50	6.00	1.50	1.00	2.50	1.25	1.38	0.50	1.65	2.50	1.74	
QUOTE PROGETTO								8.06	7.50	8.00	8.00	9.01	9.04	8.90	8.96	9.20	9.26	9.26	9.21	9.27	8.34	8.34	6.70	6.70	8.44	

PROFILO ROT\_MOROSINI

SEZIONE R-7

PROGRESSIVA 64.78



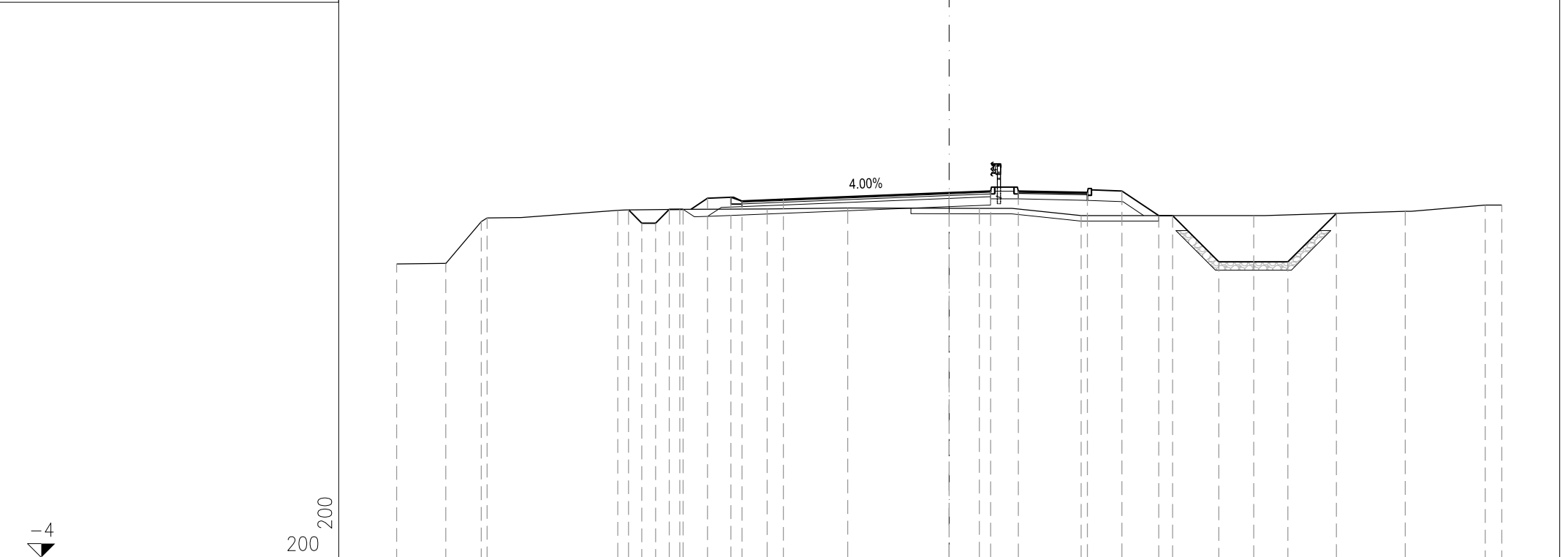
PROGRESSIVE TERRENO	-20.00	-18.19	-18.19	-18.17	-16.50	-13.96	-10.70	-7.47	-6.53	-4.85	0.03	2.06	7.76	12.04	20.00
PARZIALI TERRENO	1.81	0.02	1.67	2.54	3.26	3.23	0.94	1.68	4.88	2.03	5.70	4.28	7.96		
QUOTE TERRENO	6.63	6.74	7.80	8.38	8.36	8.28	8.24	8.20	8.36	8.40	8.29	8.32	8.49	8.57	8.53
PROGRESSIVE PROGETTO							-11.95	-11.42	-10.92	-10.42	-9.92	-8.75	-7.90	-7.50	-6.00
PARZIALI PROGETTO							0.53	0.50	0.50	0.50	0.50	1.17	0.85	0.40	1.50
QUOTE PROGETTO							8.25	7.72	7.72	8.22	8.22	9.01	9.04	8.90	8.96



PROFILO ROT\_MOROSINI

SEZIONE R-8

PROGRESSIVA 79.58



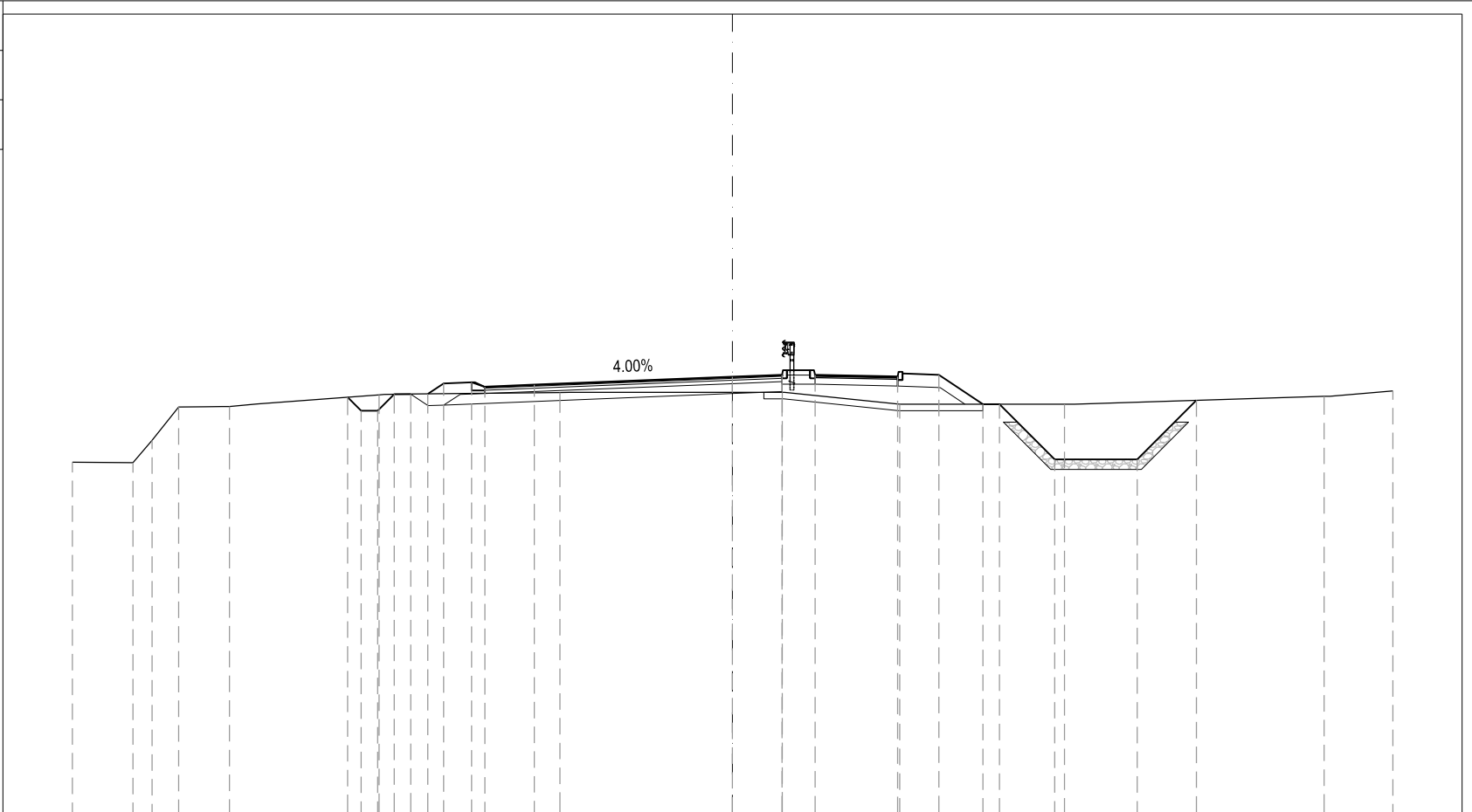
PROGRESSIVE TERRENO	-20.00	-18.22	-16.94	-16.73		-11.99	-9.75	-6.59	-3.68		1.09	4.77		11.02		16.51	19.40	20.00							
PARZIALI TERRENO	1.78	1.28	0.21	0.01	4.73	2.24	3.16	2.91	4.77	3.68	6.25	5.49	2.89	0.60											
QUOTE TERRENO	6.63	6.64	8.16	8.29		8.57	8.60	8.62	8.65	8.64	8.38	8.38	8.53	8.76	8.76										
PROGRESSIVE PROGETTO						-11.61	-11.13	-10.63	-10.13	-9.63	-8.75	-7.90	-7.50	-6.00		0.00	1.50	2.50	5.00	6.25	7.59	8.09	9.76	12.26	14.02
PARZIALI PROGETTO						0.48	0.50	0.50	0.50	0.85	0.85	0.40	1.50	6.00	1.50	1.00	2.50	1.25	1.34	0.50	1.67	2.50	1.76		
QUOTE PROGETTO						8.58	8.10	8.10	8.60	9.01	9.04	8.90	8.96	9.20	9.26	9.26	9.21	9.27	8.38	8.38	6.70	6.70	8.46		

PROFILO ROT\_MOROSINI

SEZIONE R-9

PROGRESSIVA 81.63

-4  
200 200

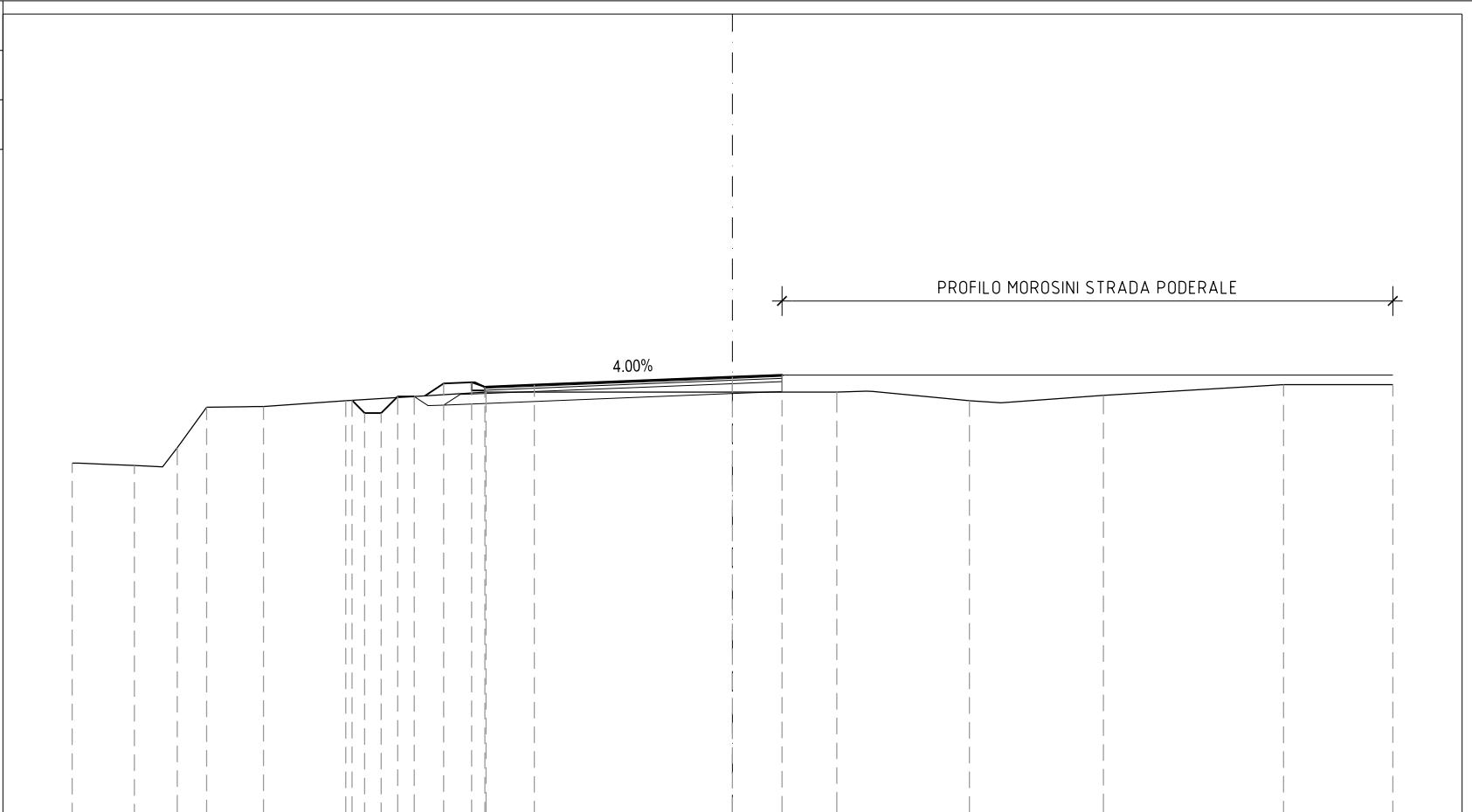


PROGRESSIVE TERRENO	-20.00	-18.16	-17.58	-16.78	-15.24	-10.71	-5.23	1.51	5.07	10.05	17.92	20.00													
PARZIALI TERRENO	1.84	0.58	0.80	1.54	4.53	5.48	6.74	3.56	4.98	7.87	2.08														
QUOTE TERRENO	6.62	6.61	7.28	8.29	8.30	8.66	8.73	8.74	8.38	8.38	8.62	8.78													
PROGRESSIVE PROGETTO						-11.66	-11.25	-10.75	-10.25	-9.75	-9.23	-8.75	-7.90	-7.50	-6.00	0.00	1.50	2.50	5.00	6.25	7.59	8.09	9.76	12.26	14.06
PARZIALI PROGETTO						0.41	0.50	0.50	0.50	0.48	0.85	0.40	1.50	6.00	1.50	1.00	2.50	1.25	1.34	0.50	1.67	2.50	1.80		
QUOTE PROGETTO						8.59	8.18	8.18	8.68	8.68	8.69	9.01	9.04	8.90	8.96	9.20	9.26	9.26	9.21	9.27	8.38	8.38	6.70	6.70	8.49

PROFILO ROT\_MOROSINI

SEZIONE R-10

PROGRESSIVA 90.90

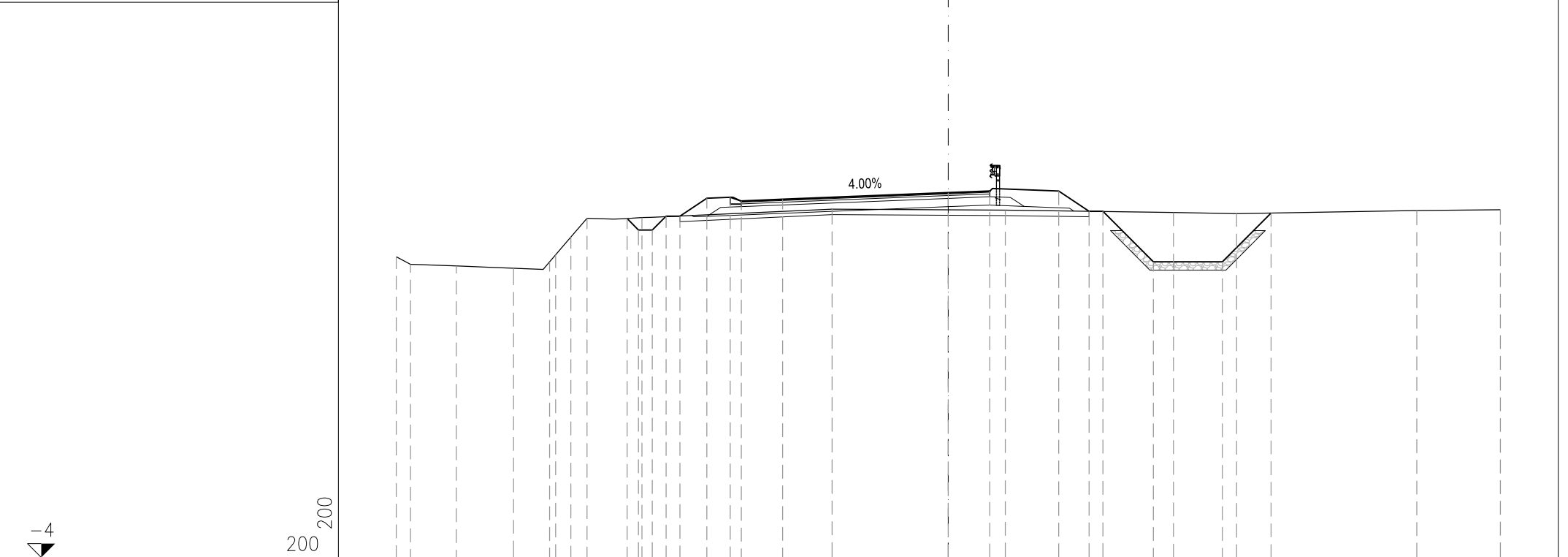


PROGRESSIVE TERRENO	-20.00	18.11	16.81	15.93	14.21	11.71	-7.46	3.16	7.18	11.23	16.69	20.00				
PARZIALI TERRENO	1.89	1.30	0.88	1.72	2.50	4.25	10.62	4.02	4.05	5.46	3.31					
QUOTE TERRENO	6.59	6.52	7.06	8.29	8.31	8.48	8.74	8.74	8.48	8.64	8.97	8.97				
PROGRESSIVE PROGETTO						-11.52	-11.14	-10.64	-10.14	-9.64	-8.75	-7.90	-7.50	-6.00	0.00	1.50
PARZIALI PROGETTO						0.38	0.50	0.50	0.50	0.50	0.85	0.40	1.50	6.00	1.50	
QUOTE PROGETTO						8.49	8.11	8.11	8.61	8.61	9.01	9.04	8.90	8.96	9.20	9.26

PROFILO ROT\_MOROSINI

SEZIONE R-11

PROGRESSIVA 100.16



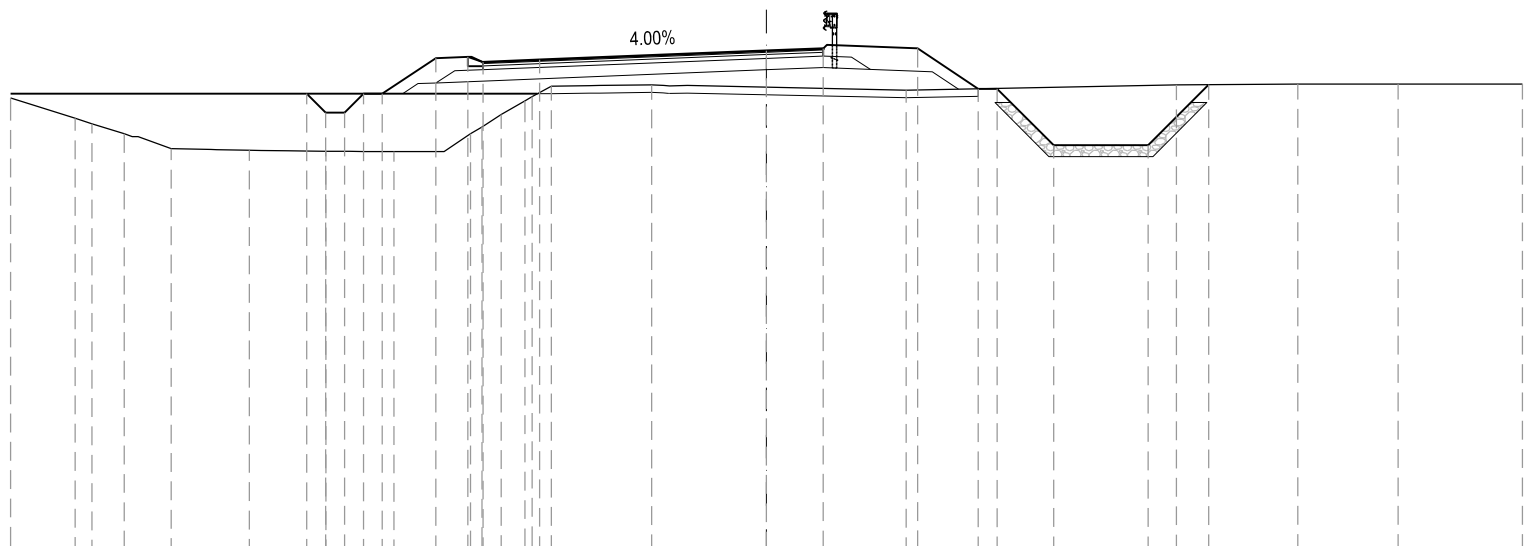
PROGRESSIVE TERRENO	20.00	19.48	17.83	15.75	14.44	14.22	13.68	13.09	11.10	4.21	2.07	8.15	10.45	16.97	20.00											
PARZIALI TERRENO	0.52	1.65	2.08	1.31	0.22	0.54	0.59	1.99	6.89	6.28	6.08	2.30	6.52	3.03												
QUOTE TERRENO	6.88	6.61	6.55	6.47	6.70	6.96	7.60	8.28	8.31	8.61	8.57	8.49	8.44	8.56	8.59											
PROGRESSIVE PROGETTO									-11.64	-11.22	-10.72	-10.22	-9.72	-8.75	-7.90	-7.50	-6.00	0.00	1.50	4.00	5.10	5.60	7.43	9.93	11.70	
PARZIALI PROGETTO									0.42	0.50	0.50	0.50	0.50	0.85	0.40	1.50	6.00	1.50	2.50	1.10	0.50	1.83	2.50	1.77		
QUOTE PROGETTO									8.27	7.86	7.86	8.36	8.36	9.01	9.04	8.90	8.96	9.20	9.26	9.26	8.53	8.53	6.70	6.70	8.47	

PROFILO ROT\_MOROSINI

SEZIONE R-12

PROGRESSIVA 108.18

-4  
200 200



PROGRESSIVE TERRENO	20.00	18.29	17.85	17.00	15.75	13.68	11.66	9.85	7.83	7.53	7.02	6.39	6.20	5.69	3.03	3.69	10.85	14.06	16.71	20.00			
PARZIALI TERRENO	1.71	0.44	0.85	1.25	2.07	2.02	1.81	2.02	0.30	0.51	0.63	0.19	0.51	2.66	6.72	7.16	3.21	2.65	3.29				
QUOTE TERRENO	7.95	7.41	7.27	7.00	6.61	6.57	6.54	6.53	7.01	7.19	7.51	7.87	7.99	8.26	8.30	8.16	8.30	8.32	8.32	8.32			
PROGRESSIVE PROGETTO							-12.16	-11.66	-11.16	-10.66	-10.16	-8.75	-7.90	-7.50	-6.00	0.00	1.50	4.00	5.61	6.11	7.60	10.10	11.70
PARZIALI PROGETTO							0.50	0.50	0.50	0.50	0.41	0.85	0.40	1.50	6.00	1.50	2.50	1.61	0.50	1.49	2.50	1.60	
QUOTE PROGETTO							8.06	7.56	7.56	8.06	8.06	9.01	9.04	8.90	8.96	9.20	9.26	9.26	8.19	8.19	6.70	6.70	8.30

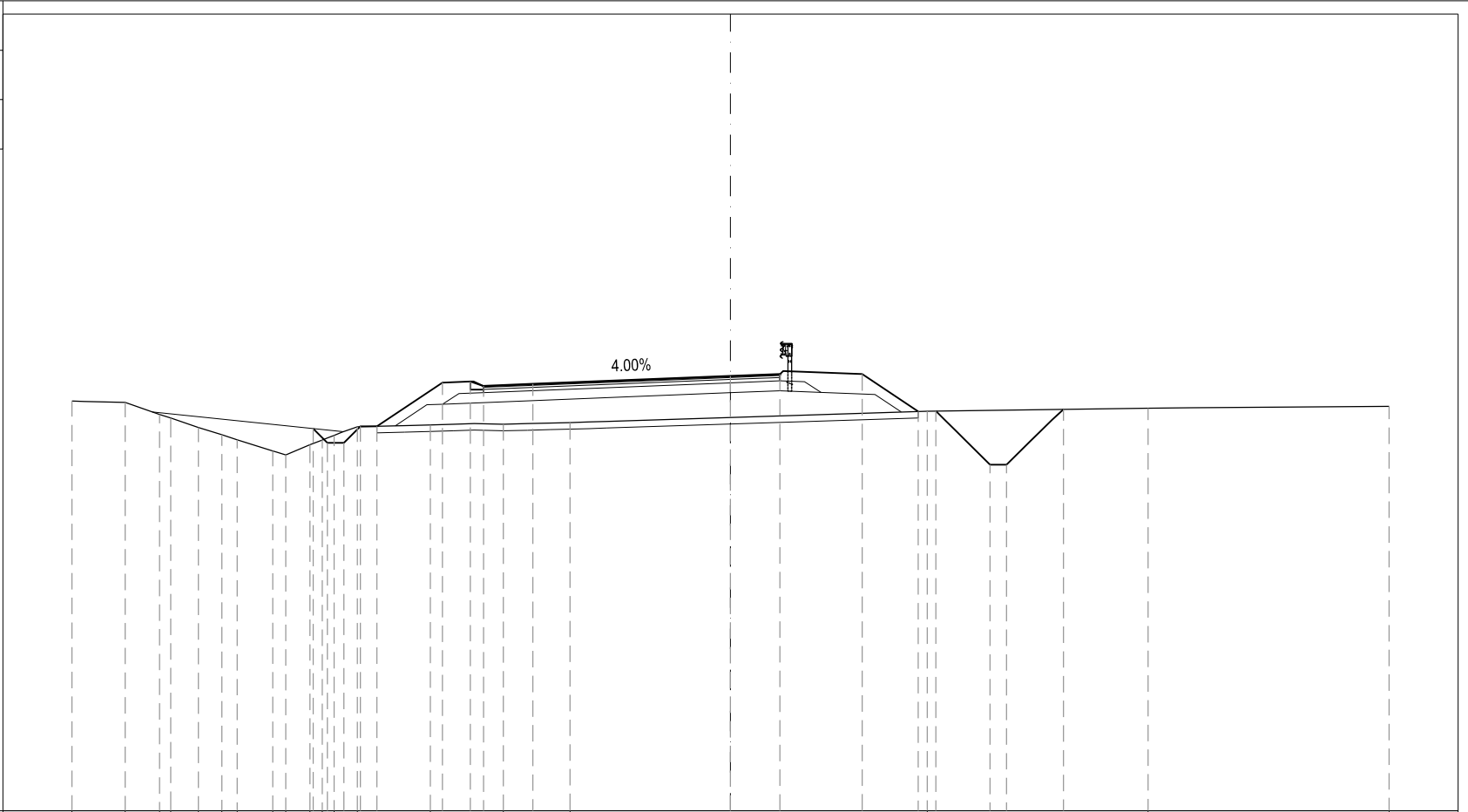


PROFILO ROT\_MOROSINI

SEZIONE R-14

PROGRESSIVA 135.31

-4  
200 200

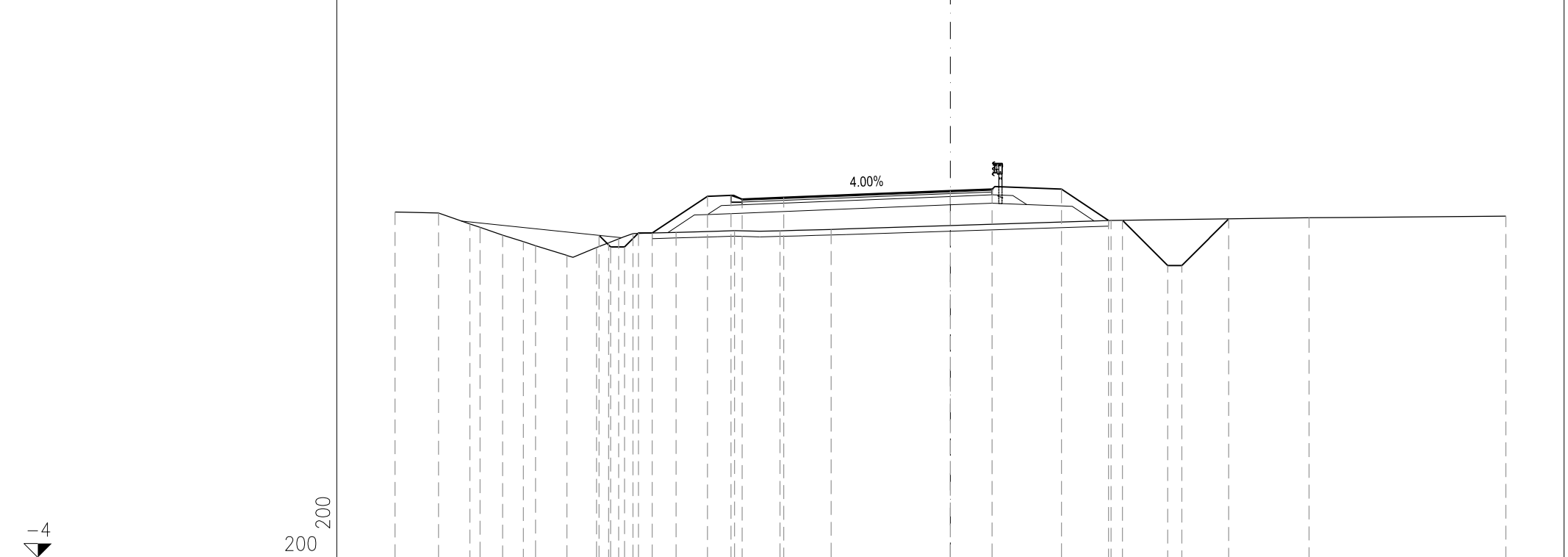


PROGRESSIVE TERRENO	-20.00	-18.39	-17.34	-17.00	-16.16	-15.45	-14.98	-13.90	-13.51	-12.77	-12.40	-12.04	-11.34	-9.12	-6.90	-4.88	5.98	12.69	20.00							
PARZIALI TERRENO	1.61	1.05	0.34	0.84	0.71	0.47	1.08	0.39	0.74	0.37	0.36	0.70	2.22	2.22	2.02	10.86	6.71	7.31								
QUOTE TERRENO	8.44	8.41	8.04	7.93	7.64	7.42	7.26	6.93	6.81	7.12	7.26	7.40	7.66	7.72	7.74	7.79	8.14	8.23	8.29							
PROGRESSIVE PROGETTO										-12.67	-12.24	-11.74	-11.24	-10.74	-8.75	-7.90	-7.50	0.00	1.50	4.00	5.70	6.24	7.88	8.38	10.11	
PARZIALI PROGETTO										0.43	0.50	0.50	0.50	0.50	1.99	0.85	0.40	1.50	6.00	1.50	2.50	1.70	1.64	0.50	1.73	
QUOTE PROGETTO										7.61	7.18	7.18	7.68	7.68	9.01	9.04	8.90	9.20	9.26	9.26	8.13	8.14	6.51	6.51	8.19	

PROFILO ROT\_MOROSINI

SEZIONE R-15

PROGRESSIVA 135.47



PROGRESSIVE TERRENO	-20.00	-18.43	-17.31	-16.94	-16.12	-15.38	-14.94	-13.81	-12.75	-12.31	-11.95	-11.43	-9.88	-7.78	-6.14	-4.29	5.79	12.92	20.00						
PARZIALI TERRENO	1.57	1.12	0.37	0.82	0.74	0.44	1.13	1.06	0.44	0.36	0.52	1.55	2.10	1.64	1.85	10.08	7.13	7.08							
QUOTE TERRENO	8.44	8.41	8.01	7.89	7.61	7.37	7.23	6.88	7.16	7.33	7.47	7.67	7.70	7.77	7.76	7.81	8.14	8.24	8.29						
PROGRESSIVE PROGETTO									-12.65	-12.24	-11.74	-11.24	-10.74	-8.75	-7.90	-7.50	-6.00	0.00	1.50	4.00	5.69	6.20	7.83	8.33	10.02
PARZIALI PROGETTO									0.41	0.50	0.50	0.50	0.50	0.99	0.85	0.40	1.50	6.00	1.50	2.50	1.69	1.63	0.50	1.69	
QUOTE PROGETTO									7.60	7.18	7.18	7.68	7.68	9.01	9.04	8.90	8.96	9.20	9.26	9.26	8.13	8.14	6.51	6.51	8.20



PROFILO ROT\_MOROSINI

SEZIONE R-16

PROGRESSIVA 150.00

200  
200  
-4

PROGRESSIVE  
TERRENO


PARZIALI  
TERRENO

QUOTE  
TERRENO

PROGRESSIVE  
PROGETTO

PARZIALI  
PROGETTO

QUOTE  
PROGETTO

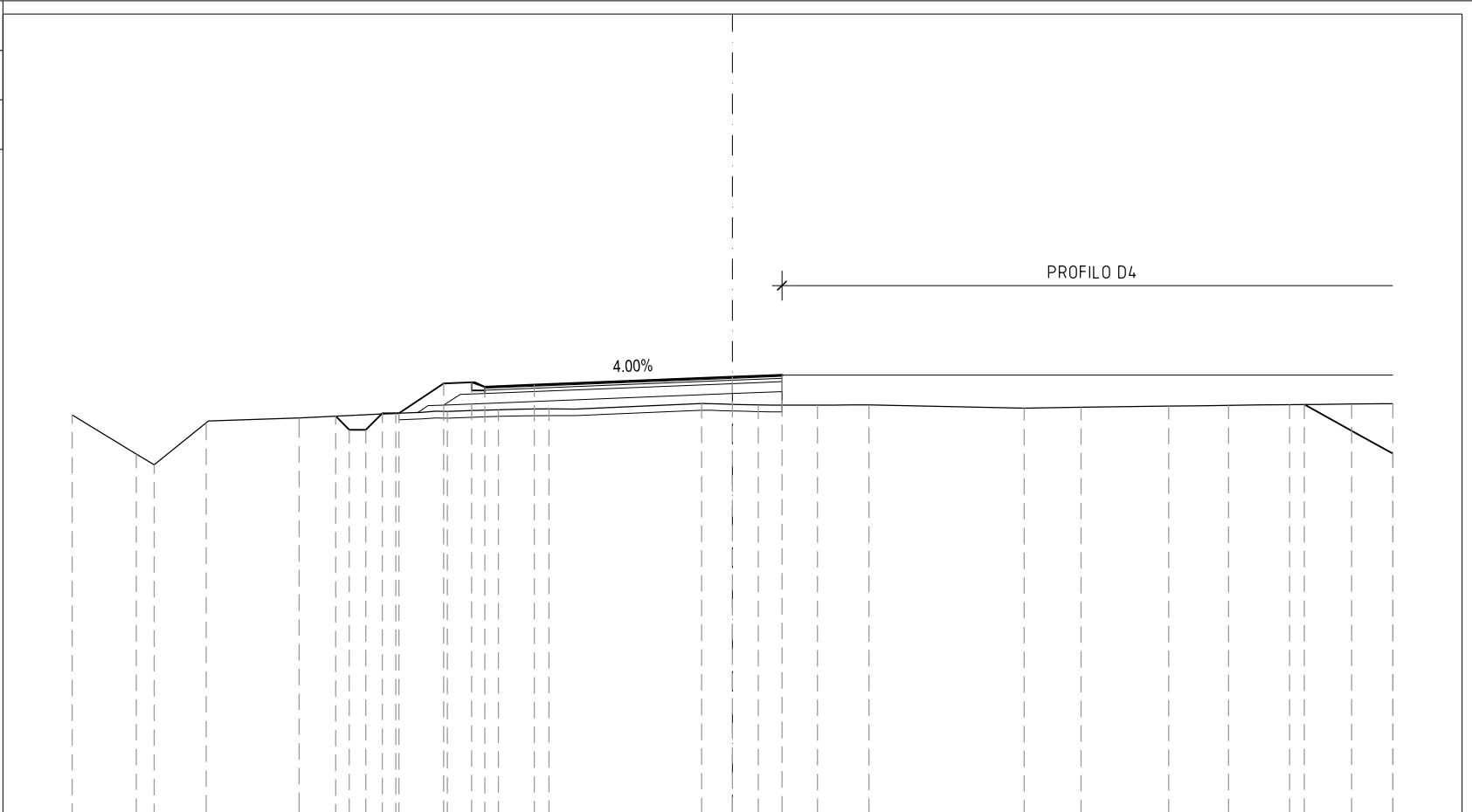


PROFILO ROT\_MOROSINI

SEZIONE R-17

PROGRESSIVA 157.06

200  
200  
-4



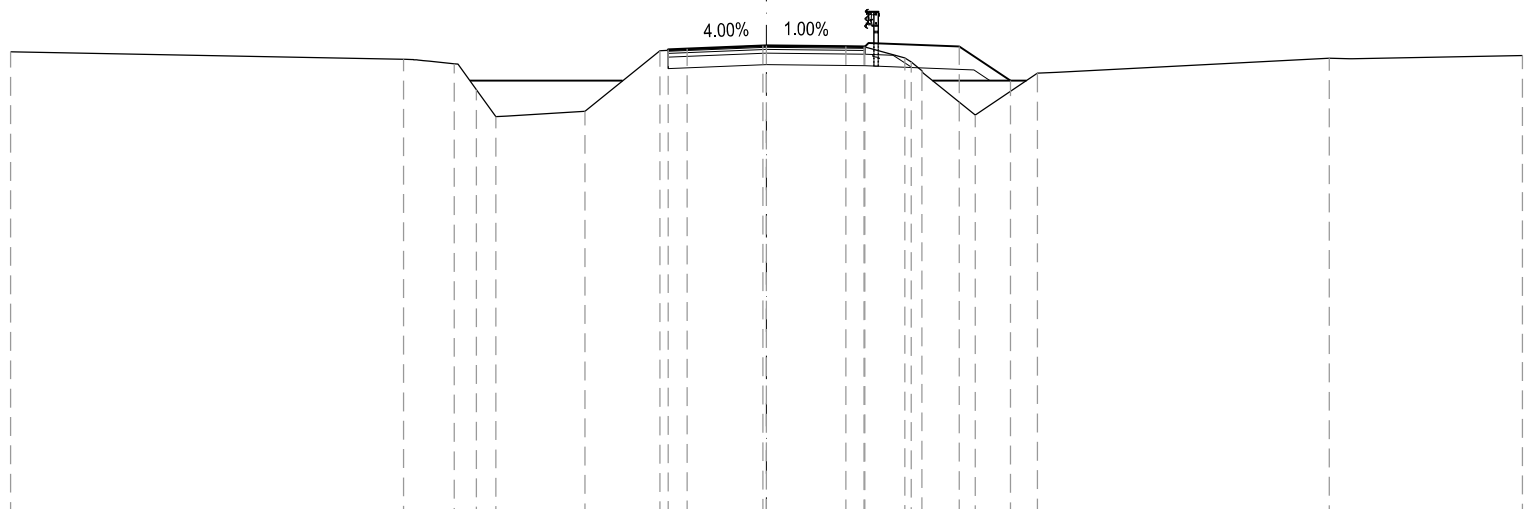
PROGRESSIVE TERRENO	-20.00	-18.06	-17.52	-15.94	-13.12	-10.20	-8.63	-7.09	-5.55	-0.94	0.78	2.58	4.13	8.83	10.56	13.22	15.03	16.87	18.76	20.00
PARZIALI TERRENO	1.94	0.54	1.58	2.82	2.92	1.57	1.54	1.54	4.61	1.72	1.80	1.55	4.70	1.73	2.66	1.81	1.84	1.89	1.24	
QUOTE TERRENO	8.05	6.87	6.54	7.81	7.96	8.10	8.16	8.21	8.23	8.40	8.35	8.35	8.36	8.26	8.28	8.32	8.34	8.36	8.38	8.39
PROGRESSIVE PROGETTO						-12.02	-11.60	-11.10	-10.60	-10.10	-8.75	-7.90	-7.50	-6.00	0.00	1.50			17.32	20.00
PARZIALI PROGETTO					0.42	0.50	0.50	0.50	0.50	0.35	0.85	0.40	1.50	6.00	1.50				2.68	
QUOTE PROGETTO					8.01	7.60	7.60	8.10	8.10	9.01	9.04	8.90	8.96	9.20	9.26			8.37	6.88	

PROFILO ROT\_moro\_E

SEZIONE 1

PROGRESSIVA 0.00

-4  
200  
200

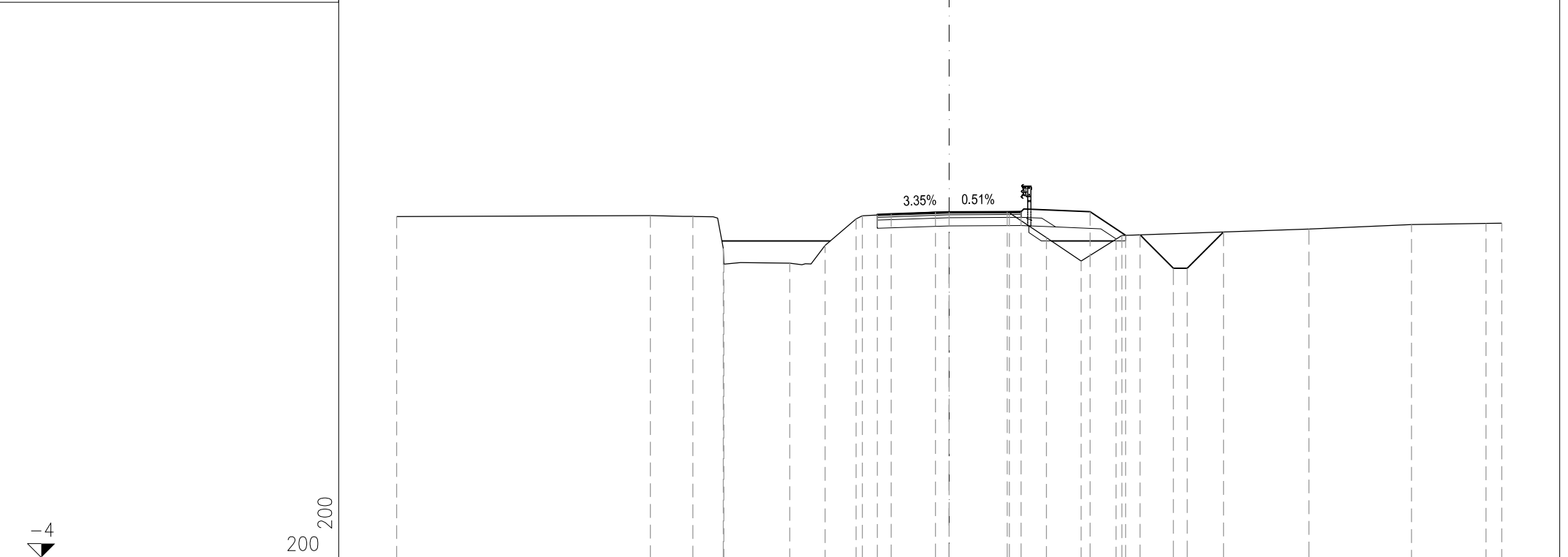


PROGRESSIVE TERRENO	-20.00	-9.60	-8.26	-7.67	-7.16	-4.81	-2.82	-0.10	2.58	3.66	3.83	4.11	5.53	7.17	14.89	20.00
PARZIALI TERRENO		10.40	1.34	0.59	0.51	2.35	1.99	2.72	2.68	1.08	0.17	0.28	1.42	1.64	7.72	5.11
QUOTE TERRENO	8.32	8.13	8.01	7.33	6.61	6.76	8.36	8.49	8.46	8.17	8.06	7.82	6.65	7.76	8.16	8.23
PROGRESSIVE PROGETTO							-2.60	-2.10	0.00	2.10	2.60	5.10	6.45			
PARZIALI PROGETTO							0.50	2.10	2.10	0.50	2.50	1.35				
QUOTE PROGETTO							8.38	8.40	8.49	8.47	8.46	8.47	7.56			

PROFILO ROT\_moro\_E

SEZIONE 2

PROGRESSIVA 10.00



PROGRESSIVE TERRENO	20.00	10.82	9.28	8.18	8.15	5.77	4.49	3.37	3.15	0.50	2.18	3.52	4.78	6.04	6.25	13.02	16.73	19.43	20.00
PARZIALI TERRENO		9.18	1.54	1.10	0.03	2.38	1.28	1.12	0.22	2.65	2.68	1.34	1.26	1.26	0.21	6.77	3.71	2.70	0.57
QUOTE TERRENO	8.34	8.37	8.35	7.19	6.62	6.66	7.30	8.25	8.37	8.50	8.47	7.58	6.73	7.52	7.66	7.89	8.05	8.09	8.10
PROGRESSIVE PROGETTO								-2.60	-2.10	0.00	2.10	2.60	5.10	6.39	6.91	8.12	8.62	9.93	
PARZIALI PROGETTO								0.50	2.10	2.10	0.50	2.50	1.29	1.21	0.50	1.31			
QUOTE PROGETTO								8.41	8.43	8.50	8.51	8.51	8.52	7.66	7.68	6.47	6.47	7.78	

PROFILO ROT\_moro\_E

SEZIONE 3

PROGRESSIVA 13.39

STRADA VICINALE

3.14% 1.02%

-4

200  
200

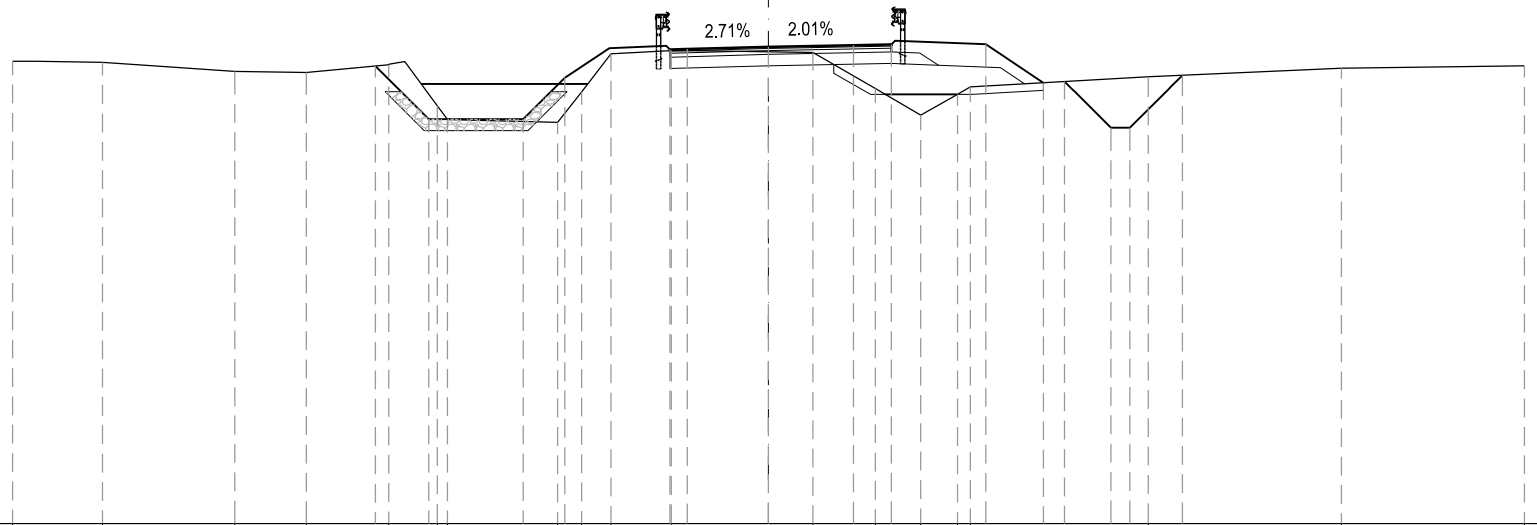
PROGRESSIVE TERRENO	-20.00	-12.39	-9.88	-7.56	-5.20	-3.54	-0.78	0.84	3.79	4.52	4.76	5.94	8.05	16.20	20.00
PARZIALI TERRENO		7.61	2.51	2.32	2.36	1.66	2.76	1.62	2.95	0.73	0.24	1.18	2.11	8.15	3.80
QUOTE TERRENO	8.29	8.32	8.39	8.37	8.35	8.37	8.50	8.49	7.24	6.76	6.90	7.62	7.70	8.05	8.10
PROGRESSIVE PROGETTO							-2.60	0.00	2.10	2.67	5.17	6.54	7.12	8.31	10.12
PARZIALI PROGETTO							0.50	2.10	2.10	0.57	2.50	1.37	1.19	0.50	1.31
QUOTE PROGETTO							8.45	8.53	8.55	8.55	8.56	7.64	7.66	6.47	7.79

PROFILO ROT\_moro\_E

SEZIONE 4

PROGRESSIVA 20.00

-4  
200 200



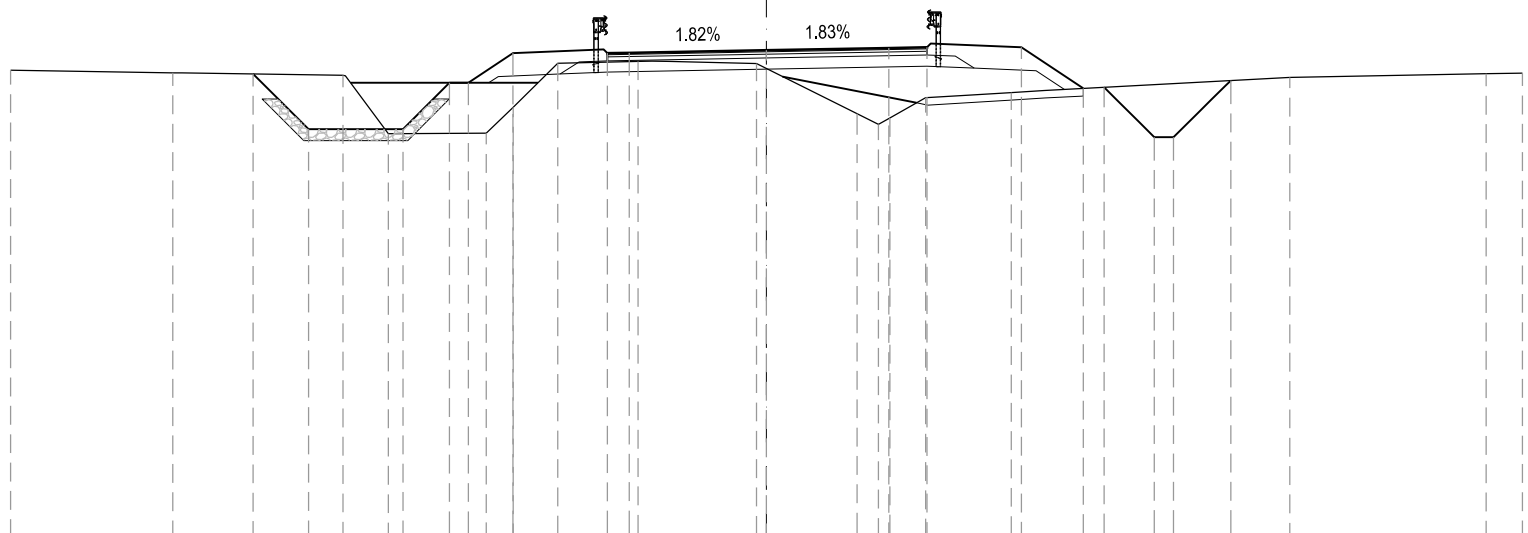
PROGRESSIVE TERRENO	-20.00	-17.63	-14.12	-12.23	-10.05	-8.76	-8.50		-5.58	-4.94	-4.17	-2.57		1.18	2.83	4.03	5.00	5.34		10.05		15.16	20.00	
PARZIALI TERRENO		2.37	3.51	1.89	2.18	1.29	0.26	2.92	0.64	0.77	1.60	3.75	1.65	1.20	0.97	0.34	4.71		5.11		4.84			
QUOTE TERRENO	8.24	8.21	7.97	7.94	8.14	7.05	6.70		6.62	7.42	8.44	8.52		8.47	7.51	6.81	7.36	7.55		7.82		8.05	8.12	
PROGRESSIVE PROGETTO					-10.40	-8.99		-6.49	-5.39			-2.61	-2.15	0.00	2.25	3.25		5.75		7.28	7.84	9.06	9.56	10.96
PARZIALI PROGETTO					1.41	2.50		1.10			0.46	2.15	2.25	1.00	2.50	1.53	1.22	0.50	1.40					
QUOTE PROGETTO					8.11	6.70		6.70	7.80		8.54	8.56	8.61	8.66	8.68	8.68	7.67	7.70	6.48	6.48	7.86			

PROFILO ROT\_moro\_E

SEZIONE 5

PROGRESSIVA 30.00

-4  
200 200



PROGRESSIVE TERRENO		20.00		15.71		11.21	10.01	7.41	6.70	5.52	3.40	0.27		2.39	2.96	3.27	4.21	6.48		13.85		19.05	20.00
PARZIALI TERRENO		4.29	4.50	1.20	2.60	0.71	1.18	2.12	3.13	2.66	0.57	0.31	0.94	2.27	7.37	5.20	0.95						
QUOTE TERRENO	8.26	8.19	8.13	6.58	6.60	7.28	8.45	8.50	8.44	7.11	6.83	7.00	7.54	7.67	8.07	8.17	8.19						
PROGRESSIVE PROGETTO			13.58	12.12	9.62	8.39	7.89	6.71	4.21	3.63	0.00			3.24	4.25	6.75	8.38	8.93	10.26	10.77	12.28		
PARZIALI PROGETTO			1.46	2.50	1.23	0.50	1.18	2.50	0.58	3.63	3.24	1.01	2.50	1.63	1.33	0.51	1.51						
QUOTE PROGETTO			8.16	6.70	6.70	7.93	7.93	8.72	8.71	8.72	8.79	8.85	8.87	8.87	7.78	7.81	6.49	6.49	7.99				

PROFILO ROT\_moro\_E

SEZIONE 6

PROGRESSIVA 40.00

AIUOLA SPARTITRAFFICO

0.83%

0.83%

-4

200  
200

PROGRESSIVE  
TERRENO

-20.00  
-15.83  
-14.00  
-12.13  
-11.97  
-10.86  
-8.42  
-6.41  
-6.10  
-3.70  
-1.03  
1.33  
2.05  
2.55  
3.46  
6.15  
8.25  
11.41  
13.58  
20.00

PARZIALI  
TERRENO

4.17  
1.83  
1.87  
0.16  
1.11  
2.44  
2.01  
0.31  
2.40  
2.67  
2.36  
0.72  
0.50  
0.91  
2.69  
2.10  
3.16  
2.17  
6.42

QUOTE  
TERRENO

8.29  
8.19  
8.16  
8.09  
7.91  
6.52  
6.58  
8.23  
8.50  
8.50  
8.40  
7.13  
6.75  
7.07  
7.65  
7.78  
7.87  
8.02  
8.13  
8.26

PROGRESSIVE  
PROGETTO

-17.76  
-16.22  
-13.72  
-12.49  
-11.99  
-10.39  
-7.89  
-6.41  
-1.15  
0.00  
0.98  
5.08  
6.10  
8.60  
10.32  
10.85  
12.38  
12.88  
14.57

PARZIALI  
PROGETTO

1.54  
2.50  
1.23  
0.50  
1.60  
2.50  
1.48  
5.26  
1.15  
0.98  
4.10  
1.02  
2.50  
1.72  
1.53  
0.50  
1.69

QUOTE  
PROGETTO

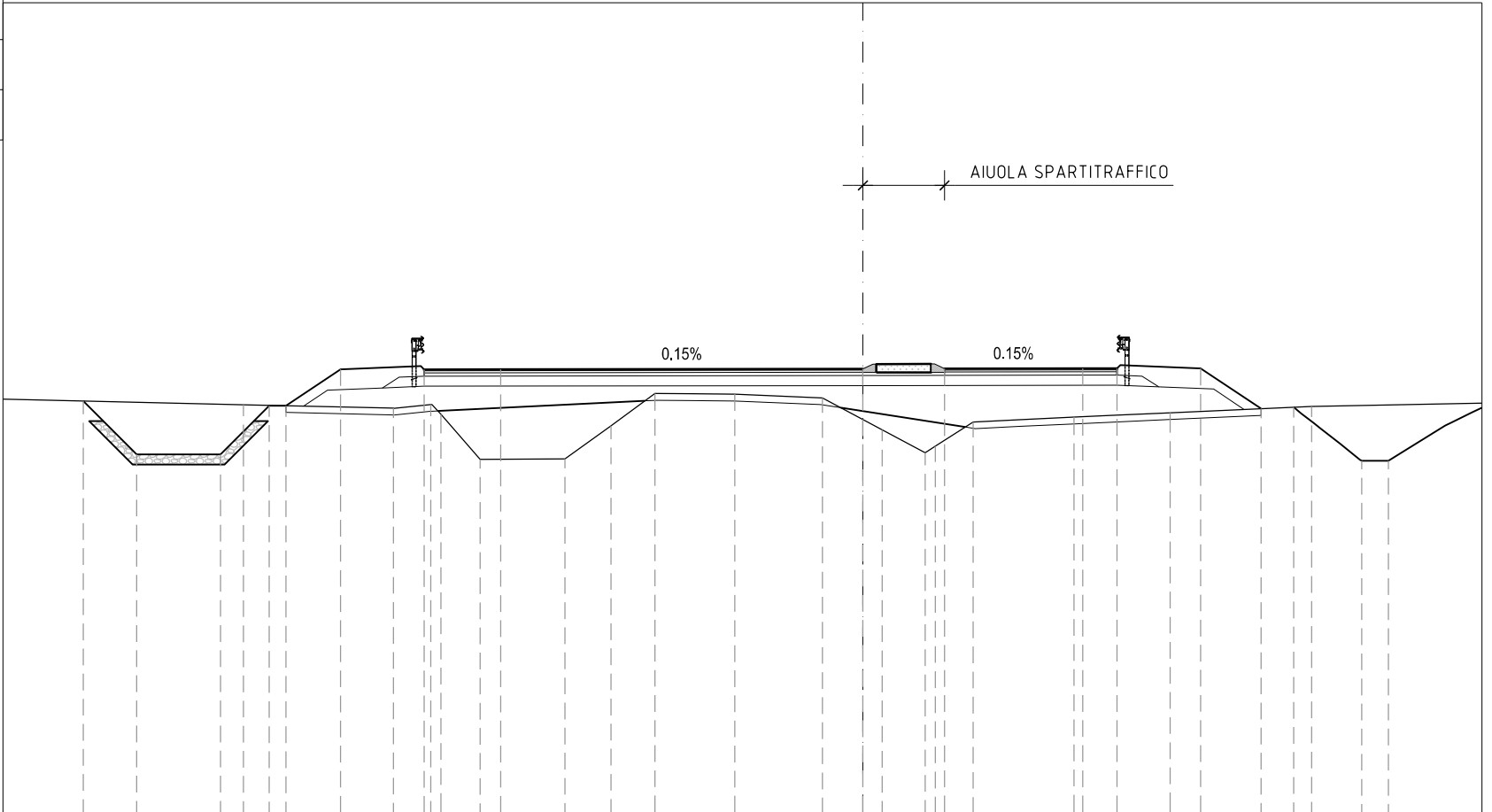
8.24  
6.70  
6.70  
7.93  
7.93  
9.00  
8.99  
9.00  
9.05  
9.06  
9.07  
9.10  
9.11  
9.11  
7.97  
7.99  
6.50  
6.50  
8.15



PROFILO ROT\_moro\_E

SEZIONE 7

PROGRESSIVA 46.72

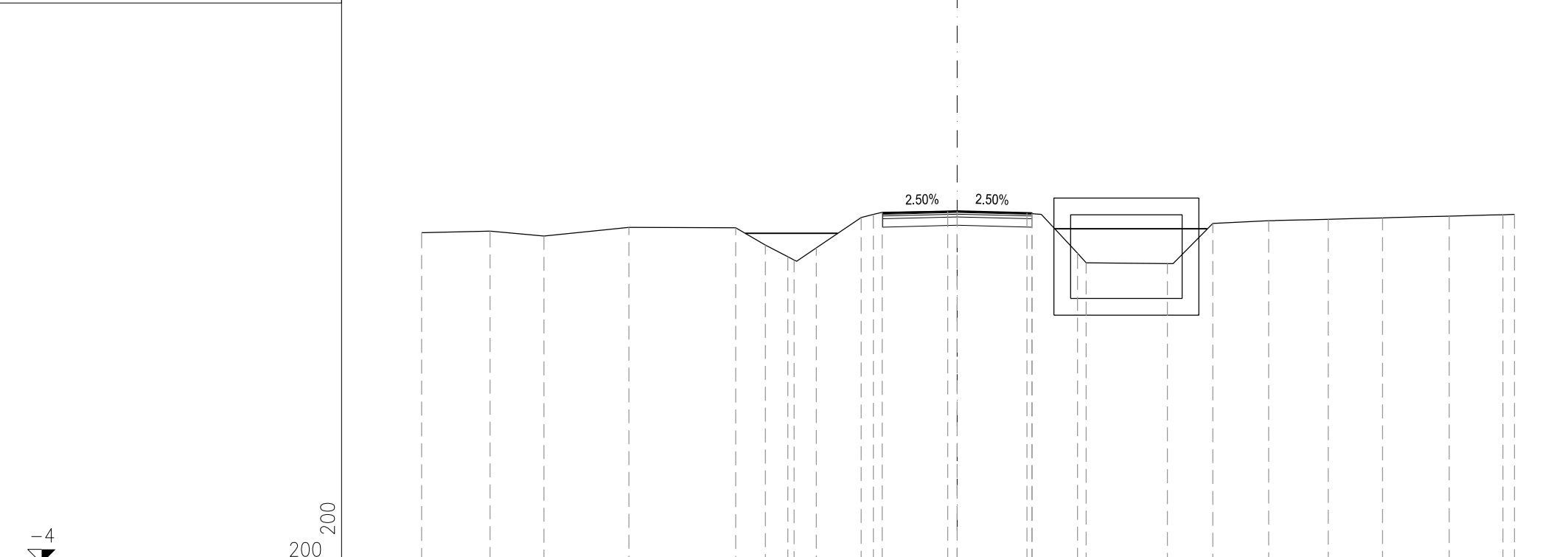


PROGRESSIVE TERRENO			-18.51			-14.03	-12.91	-12.61	-11.44		-8.91	-7.53	-6.22	-3.83	-1.21	0.57	1.86	2.17	3.30		6.31	9.18		13.41
PARZIALI TERRENO	7.19			4.48		1.12	0.30		1.17	2.53	1.38	1.31	2.39	2.62	1.78	1.29	0.31	1.13	3.01	2.87		4.23		5.09
QUOTE TERRENO			8.19			8.08	8.19	7.91	6.56		6.57	7.56	8.52	8.50	8.39	7.44	6.75	6.95	7.67		7.82	7.95		8.14
PROGRESSIVE PROGETTO	-23.30	-21.70	-19.20	-17.74	-17.24	-15.61	-13.11	-10.82						0.00	2.44	6.57	7.59	10.09	11.90	12.87	14.90	15.71		
PARZIALI PROGETTO	1.60	2.50	1.46	0.50	1.63	2.50	2.29					10.82		2.44	4.13	1.02	2.50	1.81		2.03	0.81	2.79		
QUOTE PROGETTO	8.30	6.70	6.70	8.16	8.16	9.24	9.24	9.24						9.26	9.26	9.27	9.27	9.28	8.07	8.11	6.51	6.51		

PROFILO ROT\_moro\_0

SEZIONE 1

PROGRESSIVA -0.00



PROGRESSIVE TERRENO

19.22 16.76 14.84 11.79 8.04 7.95 6.88 6.08 5.85 5.06 3.45 3.01 0.34 2.68 4.31 4.63 7.54 9.17 11.18 13.32 15.27 17.66 19.58 20.00

PARZIALI TERRENO

2.46 1.92 3.05 3.84 1.07 0.80 0.23 0.79 1.61 0.44 2.67 3.02 1.63 0.32 2.91 1.63 2.01 2.14 1.95 2.39 1.92 0.42

QUOTE TERRENO

7.86 7.92 7.74 8.05 8.04 7.42 7.00 6.88 7.32 8.40 8.51 8.62 8.55 7.12 6.78 6.75 8.19 8.29 8.34 8.39 8.46 8.50 8.51

PROGRESSIVE PROGETTO

-2.69 0.00 2.50 2.69

PARZIALI PROGETTO

2.69 2.50 0.19

QUOTE PROGETTO

8.59 8.63 8.56 8.55

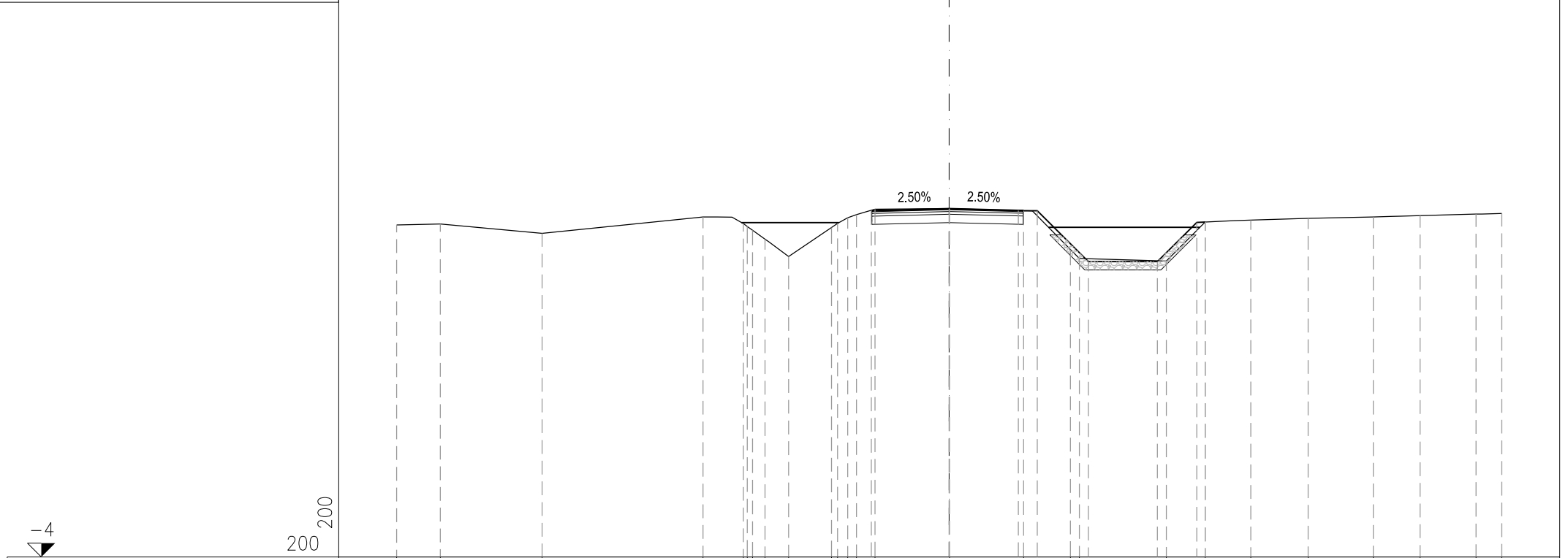
-4

200 200

PROFILO ROT\_moro\_0

SEZIONE 2

PROGRESSIVA 5.00



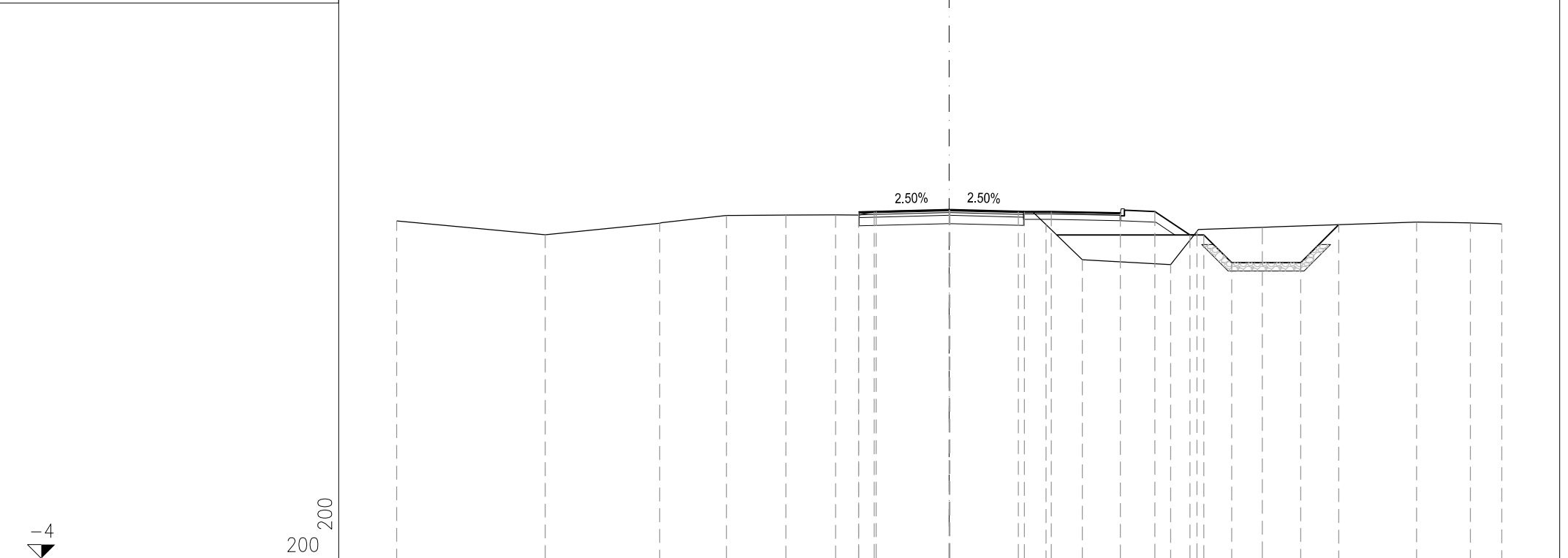
200  
200

PROGRESSIVE TERRENO	-20.00	-18.42	-14.73	-8.91	-7.45	-7.31	-7.12	-6.67	-5.81	-4.26	-4.04	-3.67	-3.36	-2.69	0.01	2.70	4.39	4.71	7.86	9.27	10.92	12.99	15.35	17.05	19.07	20.00	
PARZIALI TERRENO		1.58	3.69		5.82	1.46	0.14	0.19	0.45	0.86	1.55	0.22	0.37	0.31	0.67	2.70	2.69	1.69	0.32	3.15	1.41	1.65	2.07	2.36	1.70	2.02	0.93
QUOTE TERRENO	8.03	8.07	7.73	8.32	8.08	7.98	7.84	7.51	6.89	7.94	8.09	8.29	8.40	8.60	8.62	8.55	7.14	6.81	6.72	8.14	8.21	8.27	8.32	8.37	8.42	8.45	
PROGRESSIVE PROGETTO														-2.82	0.00	2.50	3.19	5.04	7.54	8.96	9.27						
PARZIALI PROGETTO															2.82	2.50	0.19	1.85	2.50	1.42	0.31						
QUOTE PROGETTO														8.56	8.62	8.56	8.55	6.70	6.70	8.12	8.14						

PROFILO ROT\_moro\_0

SEZIONE 3

PROGRESSIVA 10.67



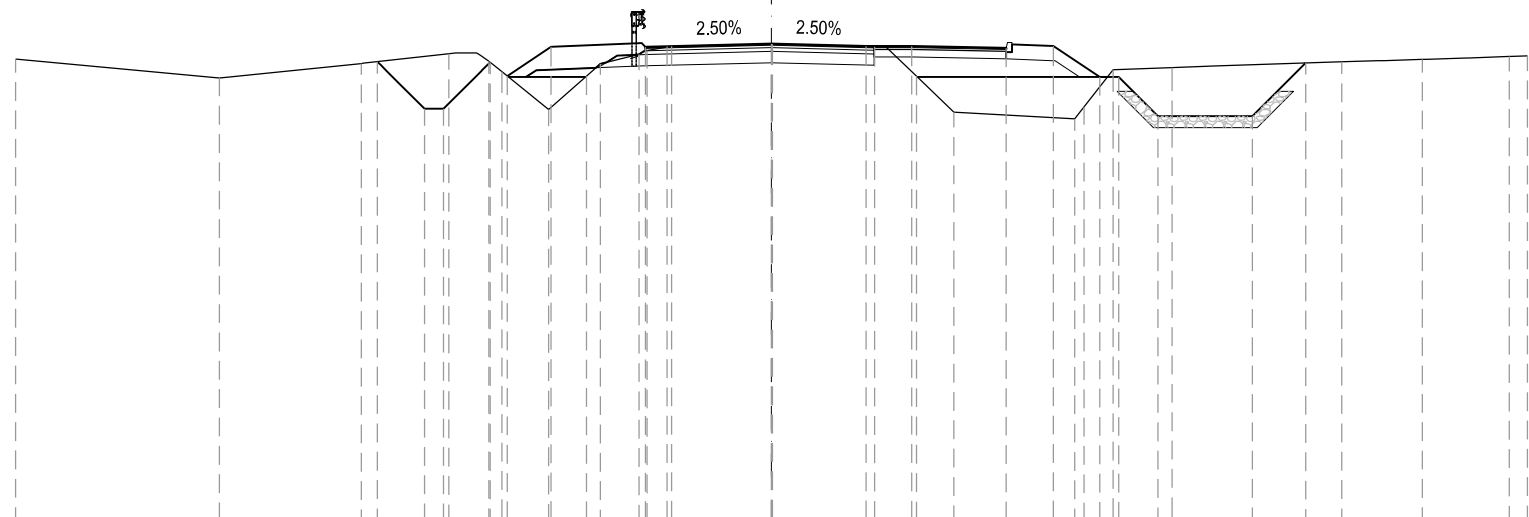
PROGRESSIVE TERRENO	-20.00	-14.62	-10.48	-8.06	-5.91	-4.11	-2.64	0.02	2.72	3.50	4.82	8.02	8.97	11.33	16.92	18.86	20.00
PARZIALI TERRENO		5.38	4.14	2.42	2.15	1.80	1.47	2.66	2.70	0.78	1.32	3.20	0.95	2.36	5.59	1.94	1.14
QUOTE TERRENO	8.21	7.71	8.13	8.41	8.42	8.43	8.56	8.61	8.54	8.08	6.81	6.63	7.84	7.98	8.17	8.14	8.10
PROGRESSIVE PROGETTO						-3.28	-3.28	0.00	2.50	3.69	6.19	7.44	8.72	9.22	10.22	12.72	14.10
PARZIALI PROGETTO						0.57	2.71	2.50	1.19	2.50	1.25	1.28	0.50	1.00	2.50	1.38	
QUOTE PROGETTO						8.43	8.53	8.62	8.55	8.55	8.50	8.55	7.71	7.71	6.70	6.70	8.08

PROFILO ROT\_moro\_0

SEZIONE 4

PROGRESSIVA 11.33

200  
200  
-4



PROGRESSIVE TERRENO	-20.00	-14.61	-10.85	-8.54	-7.48	-7.14	-5.90	-4.89	-4.53	-3.50	-3.30	-2.64	0.03	2.73	3.84	4.83	8.02	8.27	9.04	10.60	15.09	17.22	19.52	20.00
PARZIALI TERRENO		5.39	3.76	2.31	1.06	0.34	1.24	1.01	0.36	1.03	0.20	0.66	2.67	2.70	1.11	0.99	3.19	0.25	0.77	1.56	4.49	2.13	2.30	0.48
QUOTE TERRENO	8.21	7.71	8.09	8.36	8.15	7.88	6.88	7.77	8.09	8.34	8.44	8.55	8.61	8.54	7.76	6.81	6.63	6.95	7.93	7.99	8.14	8.21	8.28	8.30
PROGRESSIVE PROGETTO			-10.43	-9.18	-8.68	-7.44	-6.99	-5.83		-3.33	-2.76	0.00	2.50	3.71	6.21	7.46	8.69	9.19	10.23		12.73	14.14		
PARZIALI PROGETTO			1.25	0.50	1.24	1.16	2.50	0.57	2.76	2.50	1.21	2.50	1.25	1.25	0.50	1.04	2.50	1.41						
QUOTE PROGETTO			8.14	6.90	6.90	8.13	7.77	8.54	8.53	8.55	8.62	8.56	8.55	8.50	8.56	7.74	7.74	6.70	6.70	8.11				

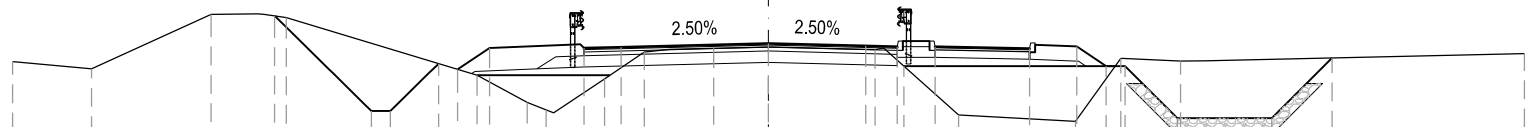
PROFILO ROT\_moro\_0

SEZIONE 5

PROGRESSIVA 20.67

200  
200

-4



PROGRESSIVE  
TERRENO

-20.00 -17.91 -14.75 -12.76 -7.71 -6.38 -5.88 -4.34 -3.28 -1.45 2.82 3.59 5.03 8.13 9.32 10.90 20.00

PARZIALI  
TERRENO

2.09 3.16 1.99 5.05 1.33 0.50 1.54 1.06 1.83 4.27 0.77 1.44 3.10 1.19 1.58 9.10

QUOTE  
TERRENO

8.20 8.01 9.45 9.37 7.84 7.12 6.92 7.74 8.45 8.55 8.51 8.08 6.79 6.62 8.28 8.21 8.41

PROGRESSIVE  
PROGETTO

-13.07 -10.51 -10.00 -8.73 -8.23 -7.38 -4.88 -3.90 0.00 2.58 3.41 4.41 6.91 8.16 8.94 9.44 10.82 13.32 14.91

PARZIALI  
PROGETTO

2.56 0.51 1.27 0.85 2.50 0.98 3.90 2.58 0.83 1.00 2.50 1.25 0.78 0.50 1.38 2.50 1.59

QUOTE  
PROGETTO

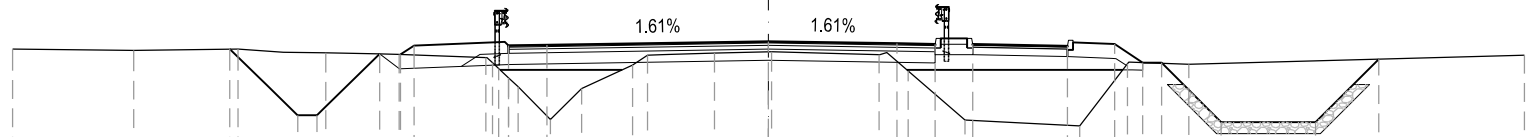
9.41 6.89 6.89 8.15 7.99 8.56 8.56 8.58 8.68 8.61 8.59 8.59 8.54 8.60 8.08 8.08 6.70 6.70 8.30

PROFILO ROT\_moro\_0

SEZIONE 6

PROGRESSIVA 30.67

-4  
200 200



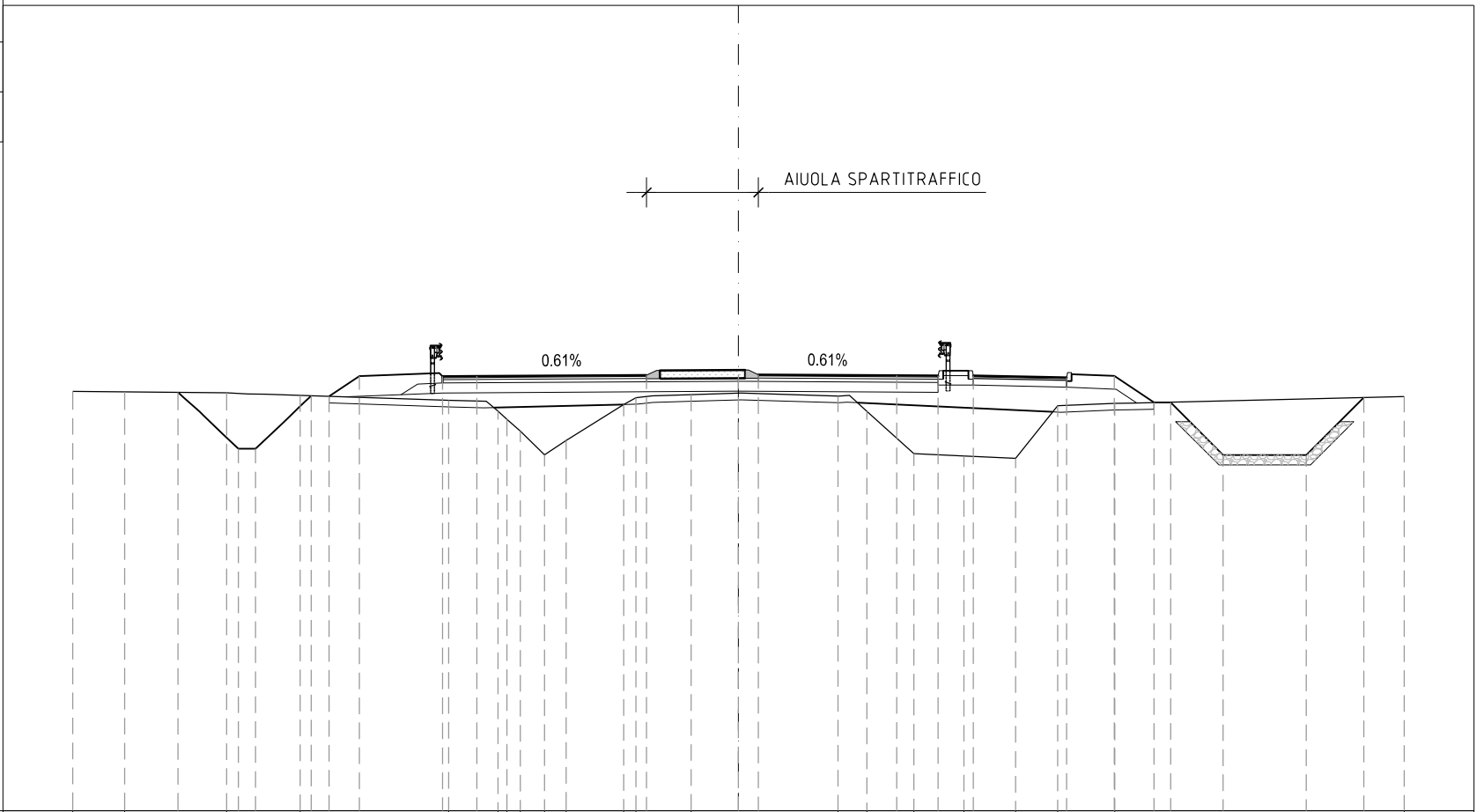
PROGRESSIVE TERRENO	-20.00	-16.79	-14.03	-11.71	-9.77	-7.48	-7.30	-7.14	-6.88	-6.62	-5.77	-4.94	-3.59	-3.20	-1.43	0.08	2.93	3.69	5.20	8.23	9.50	11.12	20.00			
PARZIALI TERRENO		3.21	2.76	2.32	1.94	2.29	0.18	0.16	0.26	0.26	0.85	0.83	1.35	0.39	1.77	1.51	2.85	0.76	1.51	3.03	1.27	1.62	8.88			
QUOTE TERRENO	8.63	8.60	8.64	8.54	8.50	8.41	8.28	8.12	7.87	7.64	6.77	7.59	8.21	8.47	8.53	8.57	8.49	8.06	6.76	6.60	8.25	8.23	8.48			
PROGRESSIVE PROGETTO			-14.25	-12.45	-11.95	-10.29	-9.74	-9.38	-6.88	-5.86					0.00		3.40	4.41	5.41	7.91	9.16	9.90	10.40	11.98	14.48	16.15
PARZIALI PROGETTO			1.80	0.50	1.66	0.36	2.50	1.02			5.86				3.40		1.01	1.00	2.50	1.25	0.74	0.50	1.58	2.50	1.67	
QUOTE PROGETTO			8.63	6.89	6.89	8.51	8.49	8.73	8.73	8.74	8.84						8.78	8.77	8.77	8.72	8.77	8.28	8.28	6.70	6.70	8.37

PROFILO ROT\_moro\_0

SEZIONE 7

PROGRESSIVA 40.67

-4  
200  
200



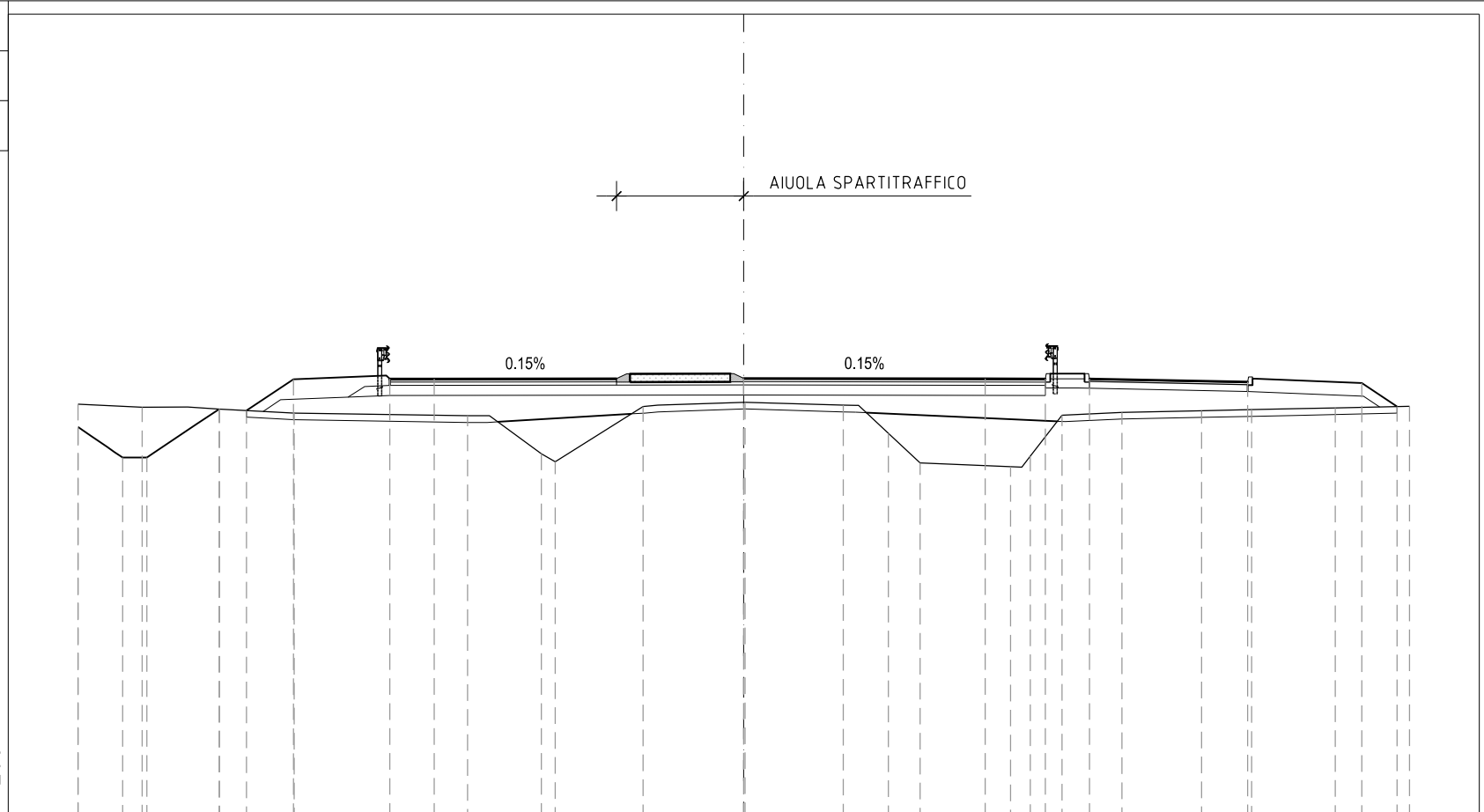
PROGRESSIVE TERRENO	20.00	18.44	15.37	13.17	8.71	7.22	6.96	6.56	5.83	5.18	3.45	3.08	1.42	2.99	3.86	5.27	6.78	8.32	9.59	11.31	20.00	
PARZIALI TERRENO	1.56	3.07	2.20	4.46	1.49	0.26	0.40	0.73	0.65	1.73	0.37	1.66	4.41	0.87	1.41	1.51	1.54	1.27	1.72	8.69		
QUOTE TERRENO	8.60	8.59	8.56	8.48	8.33	8.01	7.76	7.41	6.69	7.13	8.21	8.41	8.50	8.46	8.00	6.73	6.66	6.59	8.17	8.24	8.45	
PROGRESSIVE PROGETTO		-16.84	-15.03	-14.51	-12.84	-12.30	-11.39	-8.89	-7.86	-2.76	0.00	0.60	4.76	6.00	7.06	9.86	11.29	12.48	12.98	14.56	17.06	18.79
PARZIALI PROGETTO		1.81	0.52	1.67	0.91	2.50	1.03	5.10	2.76	0.60	4.16	1.24	1.06	2.80	1.43	1.19	0.30	1.58	2.50	1.73		
QUOTE PROGETTO		8.57	6.88	6.88	8.47	8.45	9.06	9.05	9.06	9.09	9.11	9.10	9.08	9.07	9.07	9.02	9.06	8.27	8.27	6.69	6.69	8.42



PROFILO ROT\_moro\_0

SEZIONE 8

PROGRESSIVA 45.31



4  
▼

200  
200

PROGRESSIVE TERRENO	-20.00	-18.08	-15.75	-13.51	-8.29	-6.08	-5.66	-3.03	0.04	2.99	4.35	5.30	8.01	8.61	9.56	11.36	13.75	15.26	17.77	20.00
PARZIALI TERRENO		1.92	2.33	2.24	5.22	2.21	0.42	2.63	3.07	2.95	1.36	0.95	2.71	0.60	0.95	1.80	2.39	1.51	2.51	2.23
QUOTE TERRENO	8.48	8.39	8.33	8.22	8.13	7.00	6.75	8.41	8.54	8.45	7.60	6.71	6.60	6.92	8.15	8.24	8.29	8.32	8.37	8.42
PROGRESSIVE PROGETTO	-20.00	-18.66	-17.93	-15.76	-14.94	-13.53	-10.64	-9.30	0.00	7.26	9.06	10.39	15.14	18.57	19.63					
PARZIALI PROGETTO		1.34	0.73	2.17	1.41	2.89	1.34	9.30		7.26	1.80	1.33	4.75	3.43	1.06					
QUOTE PROGETTO	7.80	6.88	6.88	8.33	8.29	9.23	9.24	9.25	9.26	9.25	9.25	9.25	9.15	9.12	8.41					