PROGR. 0+000.00

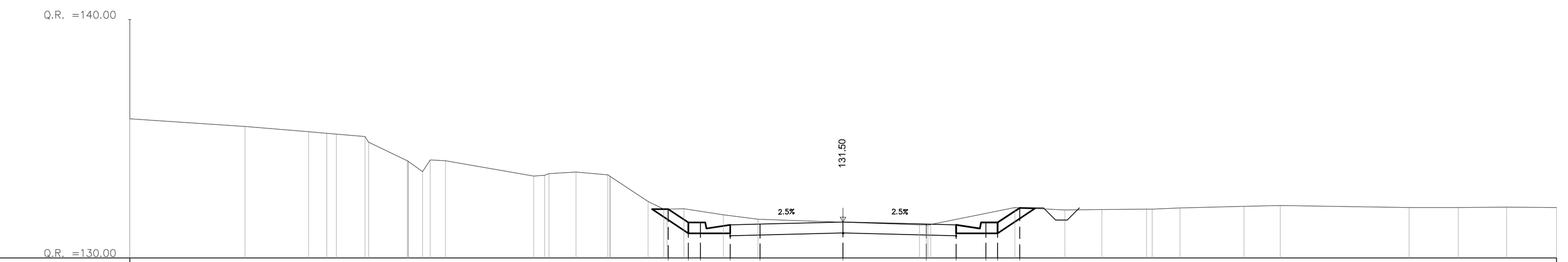

QUOTE PROGETTO	132.05, 131.48, 131.48, 131.38, 131.41, 131.50, 131.41, 131.38, 131.48, 131.48, 132.10
DISTANZE PROGETTO	−7.35, −6.50, −6.00, −4.75, −3.50, 0.00, 3.50, 4.75, 6.00, 6.50, 7.43
DISTANZE PARZIALI	1.25, 1.25, 3.50, 3.50, 1.25, 1.25
QUOTE TERRENO	135.84, 135.51, 135.29, 135.19, 135.09, 134.07, 134.07, 133.43, 133.60, 133.49, 132.36, 132.05, 131.80, 131.61, 131.39, 132.11, 132.02, 132.03, 132.05, 132.10, 132.17, 132.19, 132.11, 132.11, 132.12, 132.12
DISTANZE TERRENO	−30.00, −25.16, −22.47, −21.30, −20.10, −18.33, −16.71, −13.01, −11.24, −9.90, −8.20, −6.69, −5.03, −3.57, 3.21, 7.22, 9.32, 10.88, 12.76, 14.16, 16.86, 18.38, 23.81, 25.87, 27.89, 30.00

Inizio Sottovia "SL01"

PROGR. 0+094.66

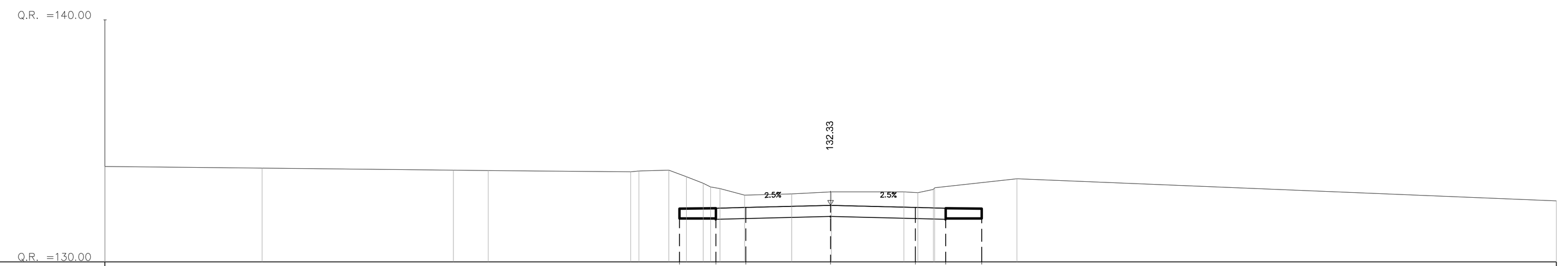

QUOTE PROGETTO	132.19, 132.21, 132.24, 132.33, 132.24, 132.21, 132.19
DISTANZE PROGETTO	−6.25, −4.75, −3.50, 0.00, 3.50, 4.75, 6.25
DISTANZE PARZIALI	1.50, 1.25, 3.50, 3.50, 1.25, 1.50
QUOTE TERRENO	133.94, 133.87, 133.78, 133.77, 133.73, 133.79, 133.24, 132.75, 132.81, 132.89, 132.88, 132.99, 133.43, 132.52
DISTANZE TERRENO	−30.00, −23.50, −15.59, −14.16, −8.27, −6.68, −5.27, −3.55, −1.61, 0.03, 3.03, 4.25, 7.71, 30.00

PROGR. 0+025.00

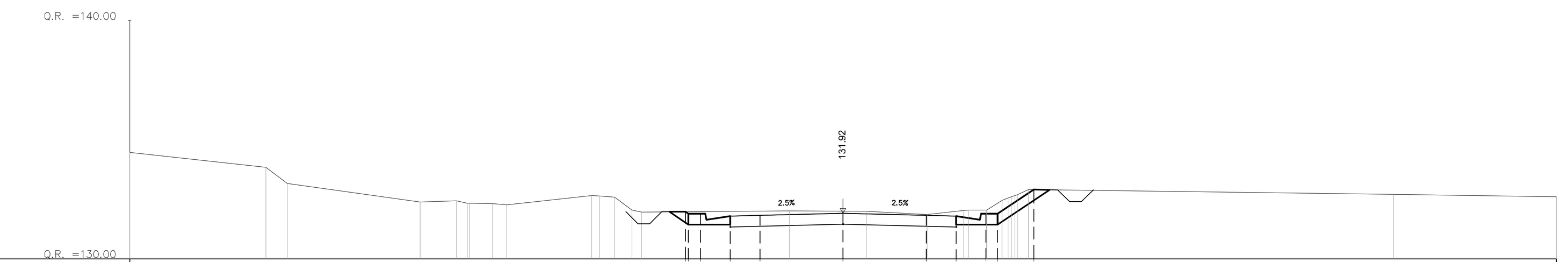

QUOTE PROGETTO	131.98, 131.90, 131.90, 131.80, 131.83, 131.92, 131.83, 131.80, 131.90, 131.90, 132.91
DISTANZE PROGETTO	−6.63, −6.50, −6.00, −4.75, −3.50, 0.00, 3.50, 4.75, 6.00, 6.50, 8.02
DISTANZE PARZIALI	1.25, 1.25, 3.50, 3.50, 1.25, 1.25, 1.52
QUOTE TERRENO	134.47, 133.85, 132.39, 132.44, 132.33, 132.66, 132.04, 132.02, 131.99, 131.87, 132.04, 132.46, 132.91, 132.71, 132.60
DISTANZE TERRENO	−30.00, −24.27, −17.78, −16.25, −14.74, −10.58, −8.88, −2.27, 0.97, 3.54, 5.08, 6.68, 7.80, 23.13, 30.00

Fine Sottovia "SL01"

PROGR. 0+158.55

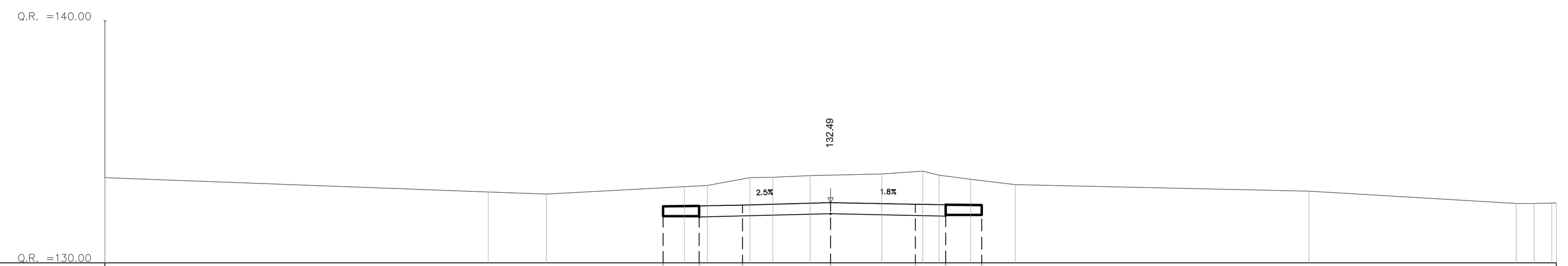

QUOTE PROGETTO	132.34, 132.35, 132.40, 132.49, 132.42, 132.40, 132.38
DISTANZE PROGETTO	−6.93, −5.43, −3.64, 0.00, 3.50, 4.75, 6.25
DISTANZE PARZIALI	1.50, 1.79, 3.64, 3.50, 1.25, 1.50
QUOTE TERRENO	133.53, 132.93, 132.85, 133.15, 133.52, 133.61, 133.67, 133.79, 133.46, 133.23, 132.97, 132.46, 132.47
DISTANZE TERRENO	−30.00, −14.15, −11.75, −6.05, −3.34, −0.85, 2.11, 3.81, 5.79, 7.63, 19.78, 28.34, 29.81

PROGR. 0+050.00

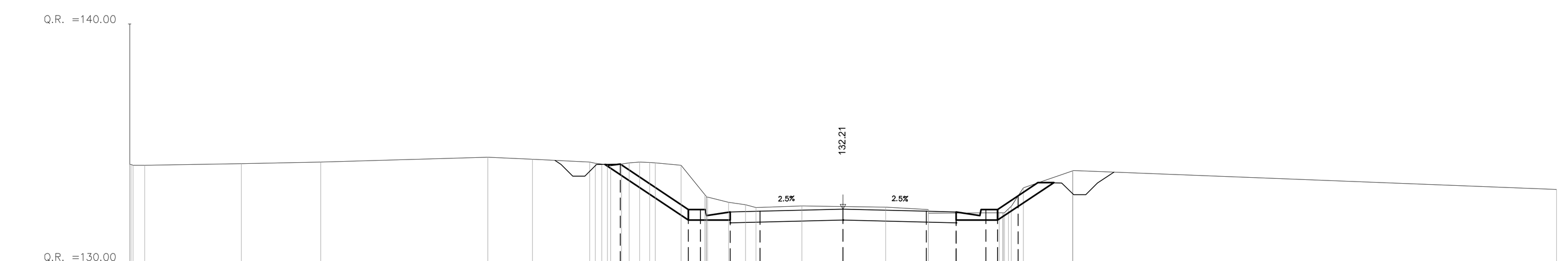

QUOTE PROGETTO	134.11, 132.20, 132.20, 132.10, 132.13, 132.21, 132.13, 132.10, 132.20, 132.20, 132.77
DISTANZE PROGETTO	−9.37, −6.50, −6.00, −4.75, −3.50, 0.00, 3.50, 4.75, 6.00, 6.50, 7.36
DISTANZE PARZIALI	2.87, 1.25, 1.25, 3.50, 3.50, 1.25, 1.25
QUOTE TERRENO	134.09, 134.13, 134.19, 134.39, 134.31, 134.19, 134.11, 134.17, 134.05, 132.82, 132.40, 132.34, 132.30, 132.19, 132.05, 133.11, 133.83, 133.03
DISTANZE TERRENO	−30.00, −25.30, −21.97, −14.93, −13.06, −10.66, −9.32, −8.14, −6.81, −5.81, −4.10, −1.74, 1.79, 3.58, 6.56, 7.58, 9.64, 30.00

PROGR. 0+175.00

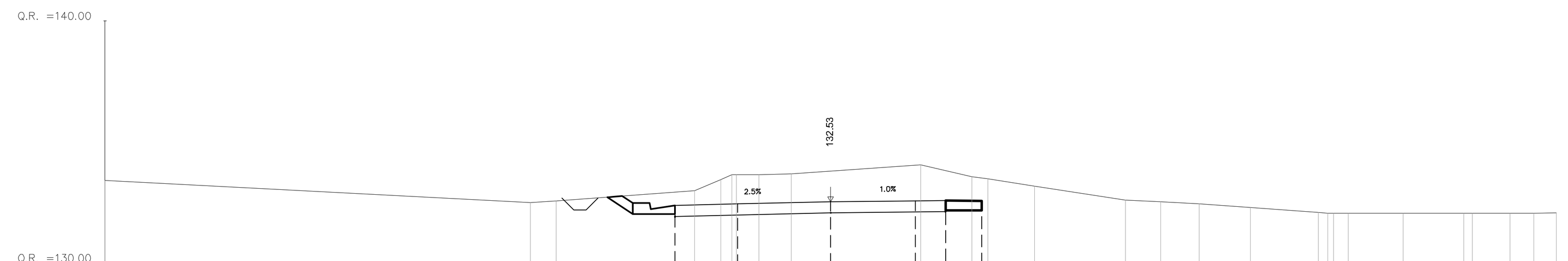

QUOTE PROGETTO	132.37, 132.43, 132.53, 132.57, 132.58, 132.57
DISTANZE PROGETTO	−6.43, −3.84, 0.00, 3.50, 4.75, 6.25
DISTANZE PARZIALI	2.59, 3.84, 3.50, 1.25, 1.50
QUOTE TERRENO	133.41, 132.49, 132.55, 132.98, 133.44, 133.65, 133.67, 134.06, 133.56, 133.17, 132.60, 132.53, 132.44, 132.29, 132.08, 132.05, 132.05, 132.05, 132.05, 132.07
DISTANZE TERRENO	−30.00, −12.41, −11.35, −5.62, −4.53, −2.96, −1.62, 3.71, 5.84, 8.43, 12.19, 13.65, 15.24, 17.35, 20.17, 21.40, 23.67, 26.17, 28.09, 30.00

PROGR. 0+075.00

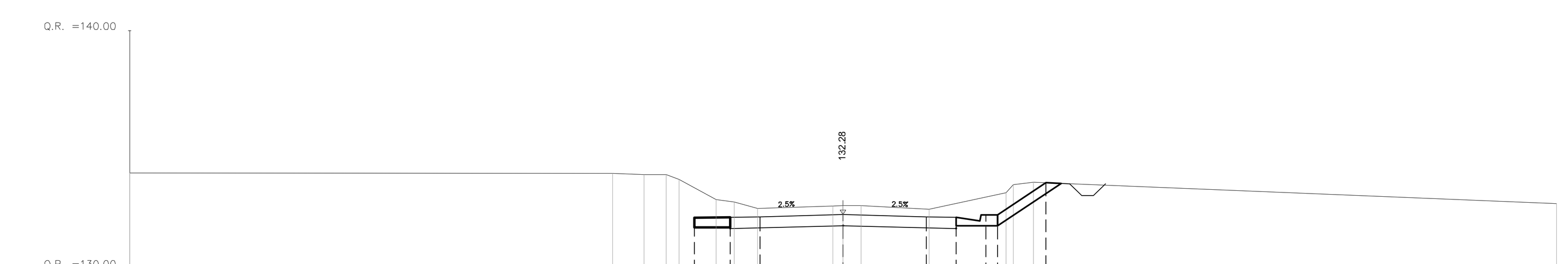

QUOTE PROGETTO	132.15, 132.16, 132.19, 132.28, 132.19, 132.16, 132.26, 132.266, 133.61
DISTANZE PROGETTO	−6.25, −4.75, −3.50, 0.00, 3.50, 4.75, 4.75, 4.75, 8.53
DISTANZE PARZIALI	1.50, 1.25, 3.50, 3.50, 1.25, 1.25, 0.50, 2.03
QUOTE TERRENO	134.03, 134.01, 133.96, 133.75, 132.92, 132.54, 132.64, 132.66, 132.51, 133.20, 133.64, 132.75
DISTANZE TERRENO	−30.00, −9.69, −8.36, −6.90, −5.34, −3.60, −0.43, 0.75, 3.61, 6.86, 8.01, 30.00

PROGR. 0+200.00

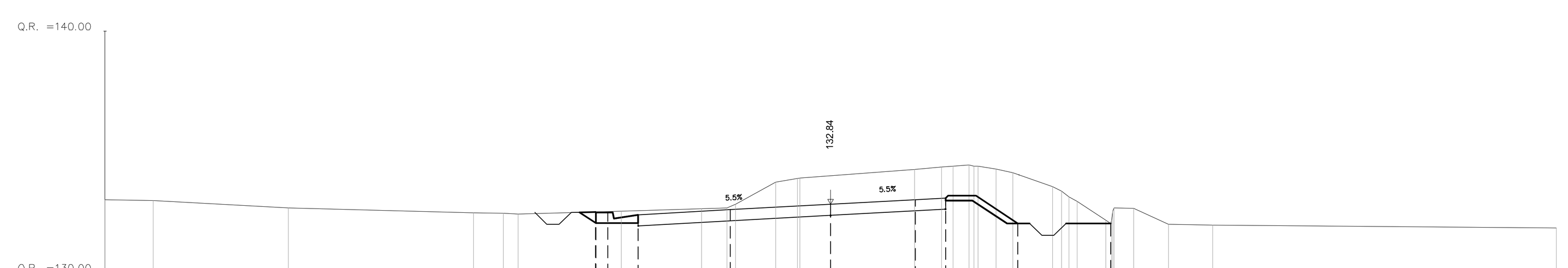

QUOTE PROGETTO	132.53, 132.50, 132.51, 132.41, 132.62, 132.84, 133.03, 133.10, 132.05, 132.05
DISTANZE PROGETTO	−9.73, −9.21, −7.96, −4.15, 0.00, 3.50, 4.75, 11.58, 11.58
DISTANZE PARZIALI	1.25, 3.81, 4.15, 3.50, 1.25, 2.98, 3.86
QUOTE TERRENO	133.02, 132.99, 132.69, 132.48, 132.47, 132.55, 132.65, 132.69, 133.76, 134.29, 134.39, 134.47, 134.30, 133.57, 132.96, 132.19, 132.67, 132.01, 131.98, 131.87
DISTANZE TERRENO	−30.00, −28.01, −22.42, −14.76, −13.53, −8.66, −5.34, −4.28, −2.26, 3.47, 4.59, 5.72, 6.83, 9.18, 10.18, 11.37, 12.53, 13.97, 15.79, 30.00

COMMITTENTE: RFI RETE FERROVIARIA ITALIANA – GRUPPO FERROVIE DELLO STATO

DIREZIONE LAVORI: ITALFERR – GRUPPO FERROVIE DELLO STATO

APPALTATORE: MANDATARIA: salini impregilo – MANDANTI: ASTALDI, Costruzioni Linee Ferroviarie s.p.a., S.I.F.EL.

PROGETTAZIONE: MANDATARIA: TECH PROJECT ingegneria integrata ® – MANDANTI: Lombardi (Lombardi Ingegneria S.r.l., Lombardi SA Ingegneri Consulenti), SETECO ingegneria s.r.l.

PROGETTO ESECUTIVO

DIRETTRICE FERROVIARIA MESSINA - CATANIA - PALERMO
NUOVO COLLEGAMENTO PALERMO - CATANIA
RADDOPPIO DELLA TRATTA BICOCCA - CATENANUOVA

DISEGNO

NV - VIABILITA'
NV13 - Sottovia SS192 (SL01) progr. km 0+709 (12,50x6,2)
Sezioni trasversali - Tav.1

APPALTATORE	PROGETTAZIONE	SCALA:
DIRETTORE TECNICO Ing. M. RUFFO	DIRETTORE DELLA PROGETTAZIONE Ing. G. TANZI (TANZI GIANCARLO ORDINE DEGLI INGEGNERI DELLA PROVINCIA DI ROMA/80201950583 Ingegnere 30.07.2018 18:46:58 UTC)	1:200

COMMESSA	LOTTO	FASE	ENTE	TIPO DOC.	OPERA/DISCIPLINA	PROGR.	REV.
RS39	10	E	ZZ	W9	NV1300	001	A

Rev.	Descrizione	Redatto	Data	Verificato	Data	Approvato	Data	Autorizzato Data
A	EMISSIONE ESECUTIVA	G. FISCO	09/05/2018	A. NASTASI	10/05/2018	G. TANZI	11/05/2018	Ing.G.TANZI 11/05/2018

File:RS39-10-E-ZZ-W9-NV1300-001_A.DWG | n. Elab.: